New York - Newark NY-NJ-CT Urbanized Area: New Jersey West

Storm Water Entities as Defined by the 2000 Census

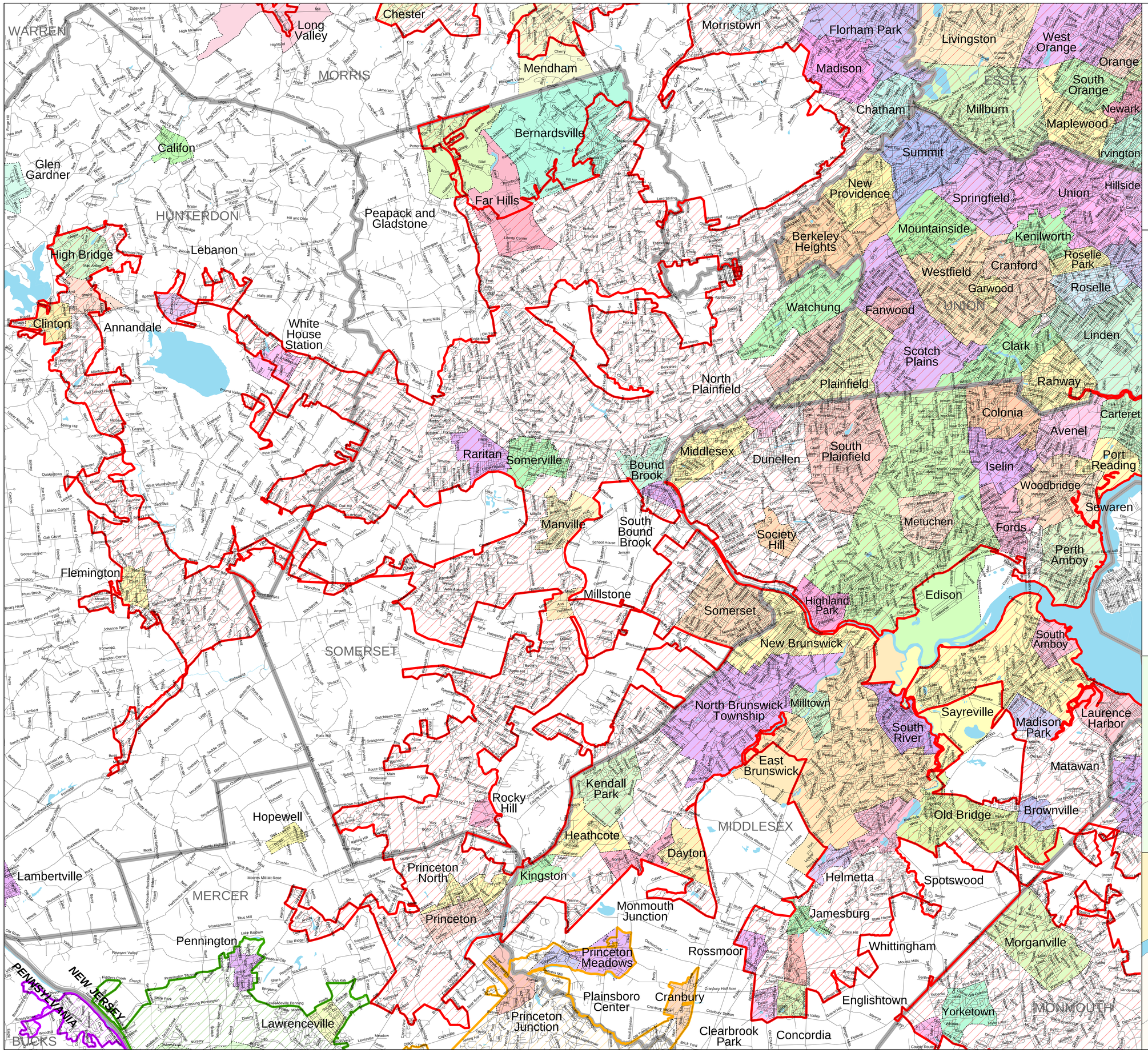

2000 Census Urbanized Areas

- New York - Newark, NY-NJ-CT
- Hightstown, NJ
- Philadelphia, PA-NJ-DE-MD
- Trenton, NJ

- Municipal Boundaries
- County Boundaries
- Major Waterbodies
- Roads

SOURCE:
US Census Bureau TIGER data, 2000 Census

PROJECTION:
State Plane Coordinate System - New Jersey
Horizontal datum - NAD83

MAP DESIGN:
October 16, 2002

0 1 2 3 4 Miles
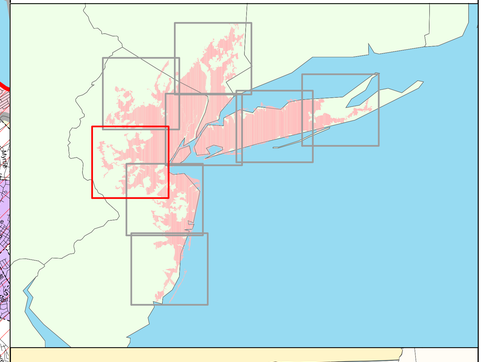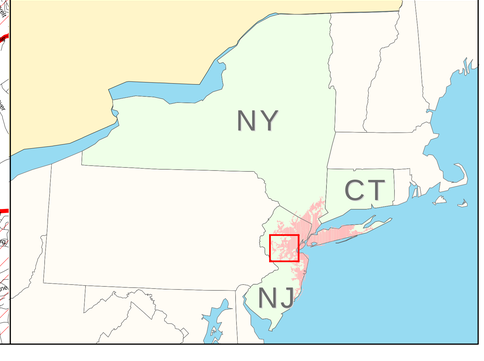
0 4 Kilometers