New York - Newark NY-NJ-CT Urbanized Area: New Jersey North

Storm Water Entities as Defined by the 2000 Census

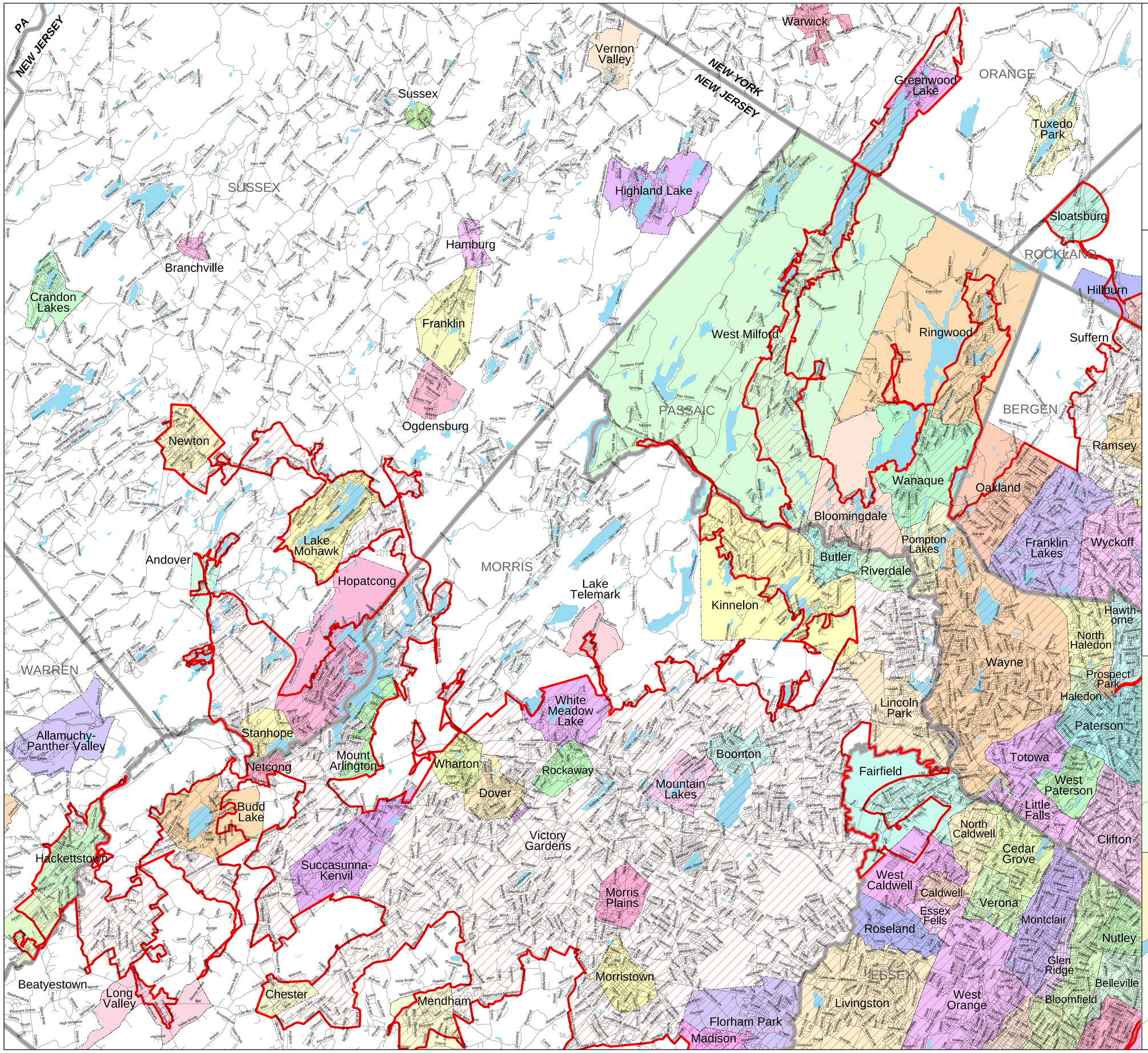

2000 Census Urbanized Areas

New York - Newark, NY-NJ-CT

Municipal Boundaries

County Boundaries

Major Waterbodies

Roads

SOURCE:
US Census Bureau TIGER data, 2000 Census

PROJECTION:
State Plane Coordinate System - New Jersey
Horizontal datum - NAD83

MAP DESIGN:
October 16, 2002

0 1 2 3 4 Miles
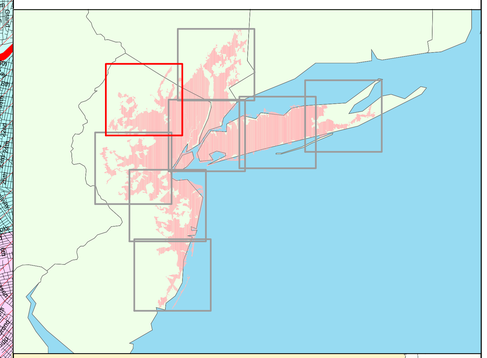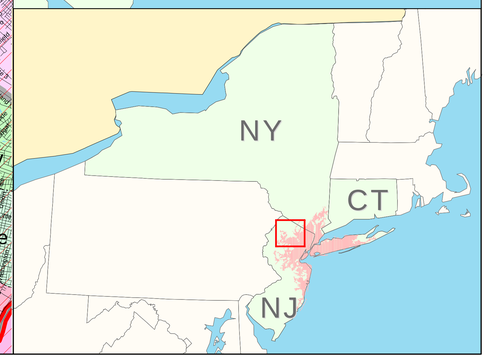
0 4 Kilometers