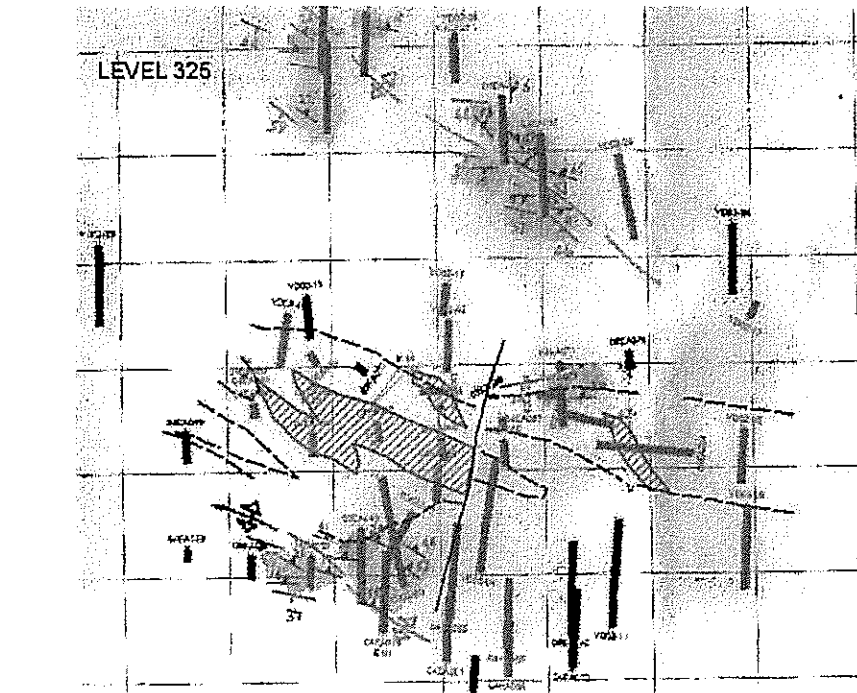
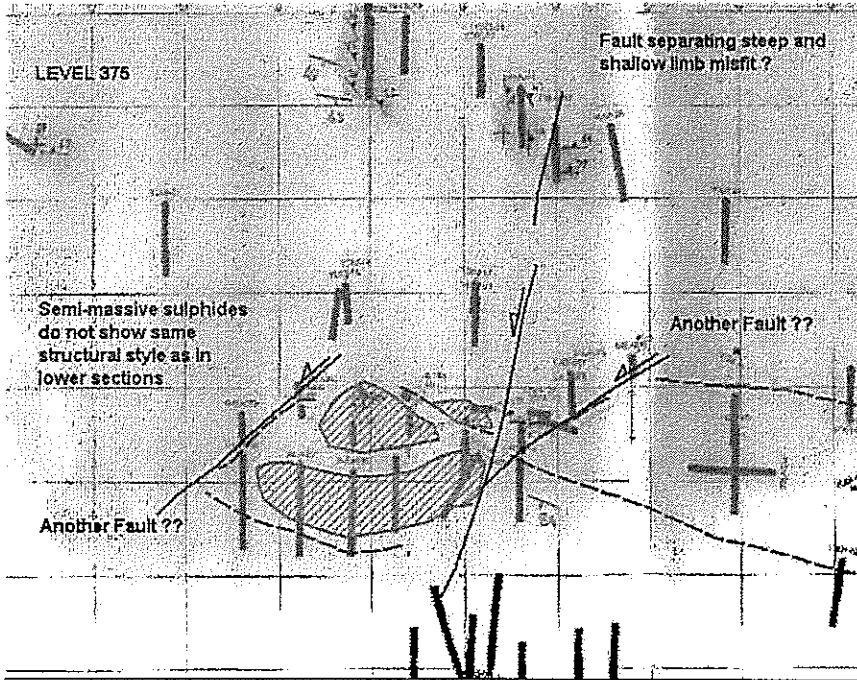
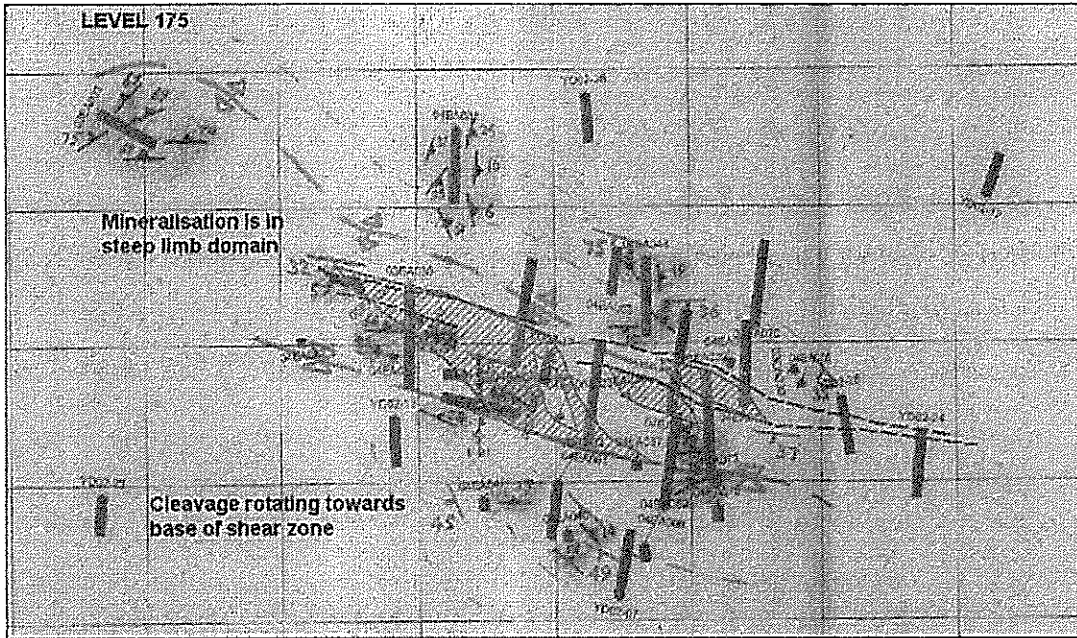
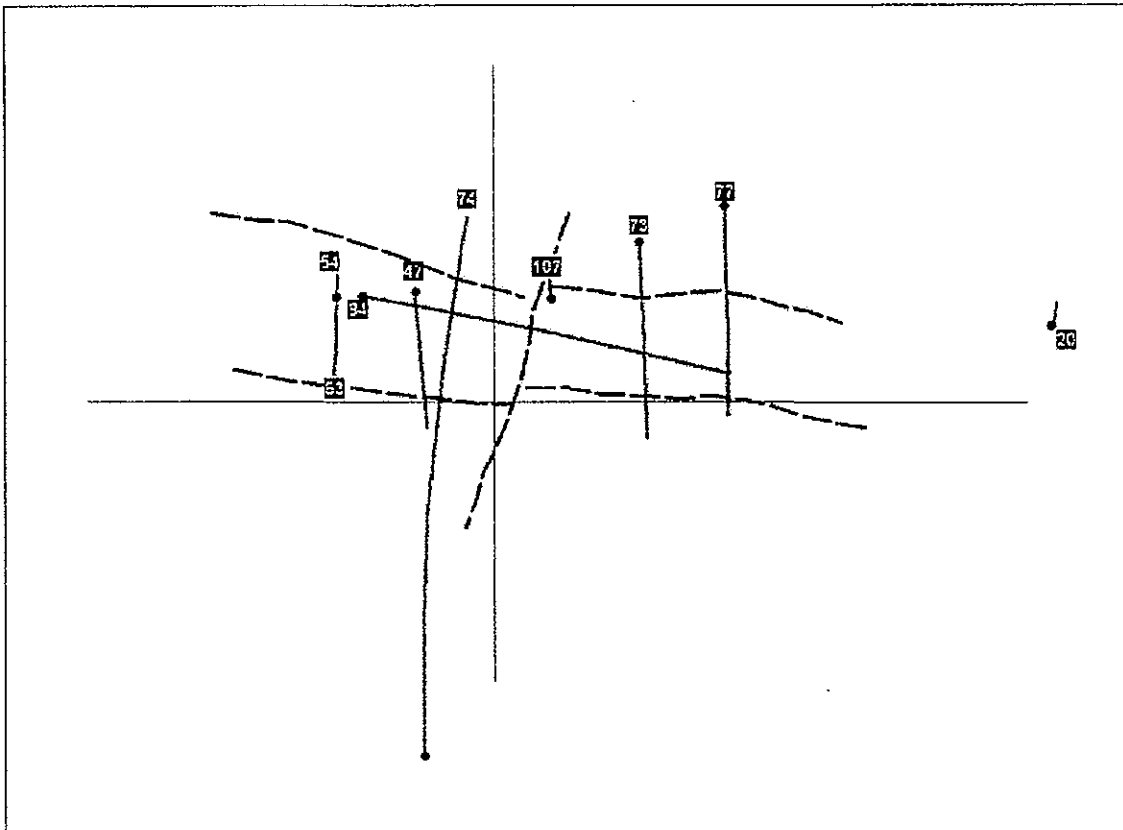

**C. Intervenor’s exhibit 214 (referenced in Chapter 2)
from *Petitions Of The Keweenaw Bay Indian
Community, et al. On Permits Issued To Kennecott
Eagle Minerals Company* (Michigan Department
of Environmental Quality)**





Below is a drill hole trace map with the above holes on Level 275.



Drill Hole Plan showing holes 20, 47, 54, 73, 77, 83, 84 and 107

As per Dr. Pope's 275 level map, the drill holes shown above intercept what are possible water conductive features.

