APPENDIX E

San Timoteo Creek Project Proposed Revegetation Plan

KEY MAP

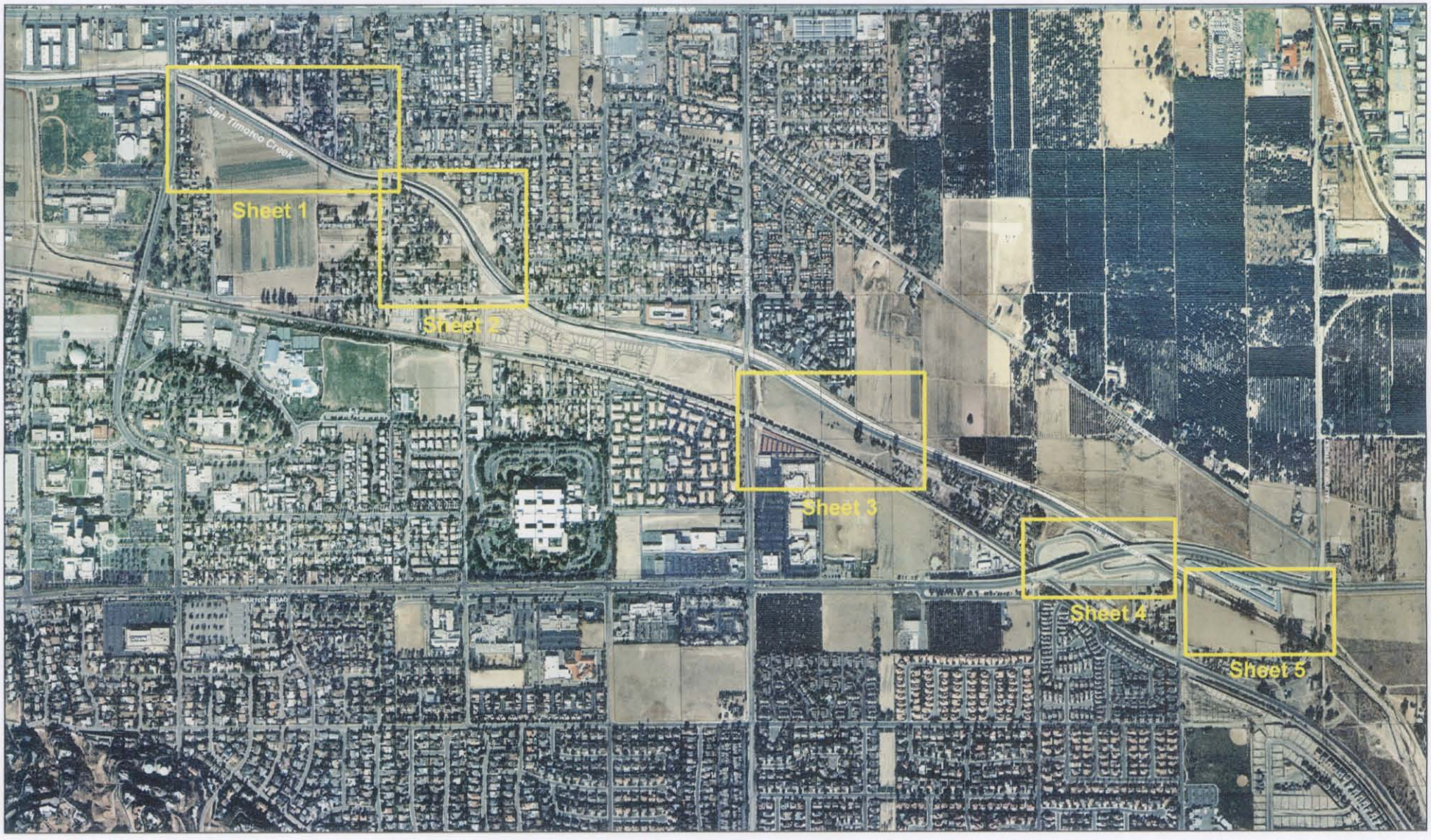

The Dangermond Group
Creative Project Planning & Design
Revised June 2006

San Timoteo Creek Project
Proposed Enhancement Plan

Loma Linda, California

Scale: 1" = 400'

0 60 180 Feet
30 120

N

The Dangermond Group
Creative Project Planning & Design

Revised June 2006

San Timoteo Creek Project
Proposed Enhancement Plan

Loma Linda, California

Scale: 1" = 60'

0 60 180 Feet
30 120

N

Sheet 1 of 5

The Dangermond Group
Creative Project Planning & Design
Revised June 2006

San Timoteo Creek Project
Proposed Enhancement Plan

Loma Linda, California

Scale: 1"=60'
0 60 180 Feet
30 120

N

Sheet 2 of 5

The Dangerwood Group
Creative Project Planning & Design
Revised October 2006

San Timoteo Creek Project
Proposed Enhancement Plan

Loma Linda, California

Scale: 1"=60'
0 30 60 120 180 Feet

N

Sheet 3 of 5

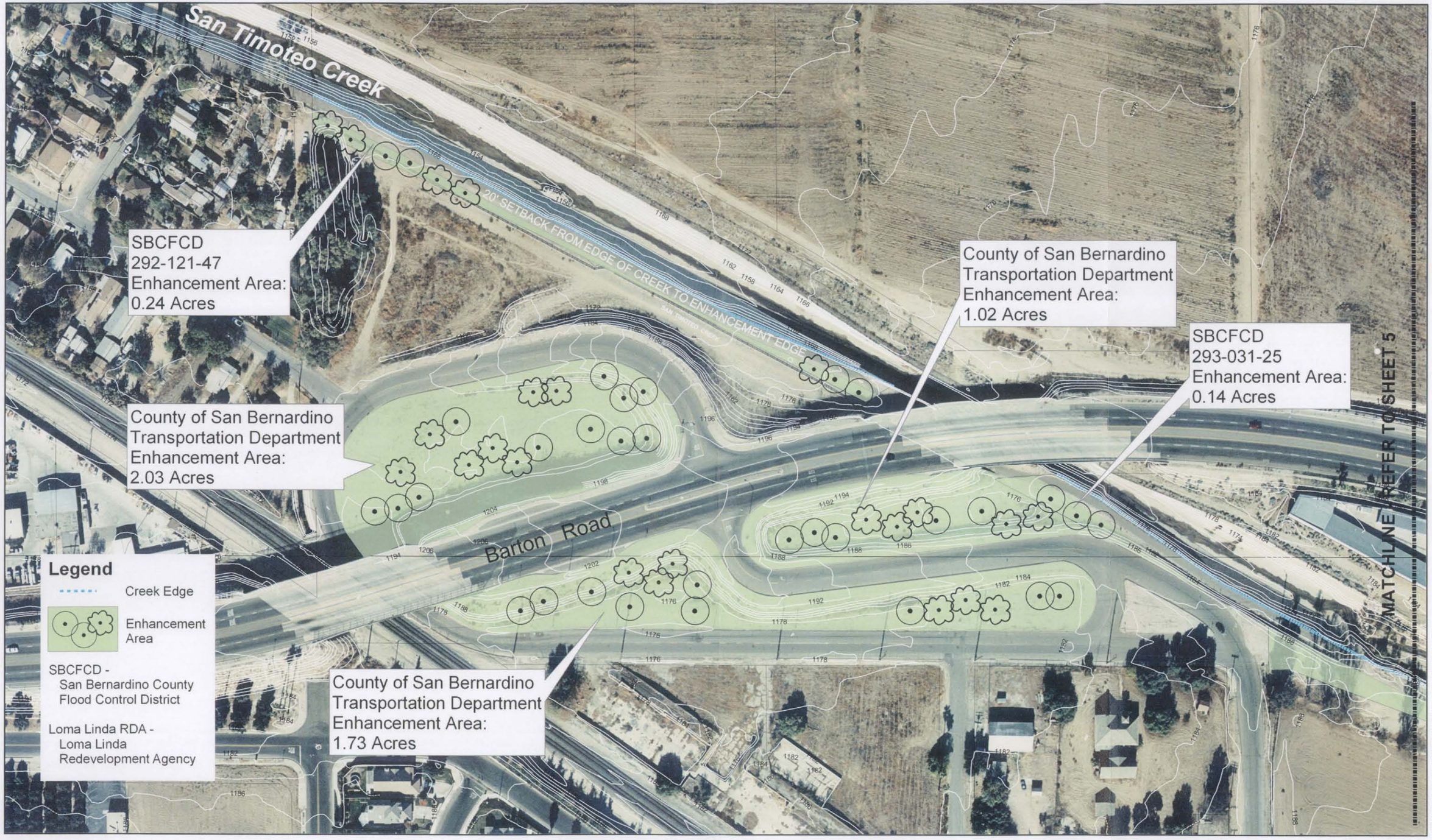

The Dangerwood Group
Creative Project Planning & Design
Revised June 2006

San Timoteo Creek Project
Proposed Enhancement Plan
Loma Linda, California

Scale: 1"=60'
0 60 180 Feet
30 120

N

Sheet 4 of 5

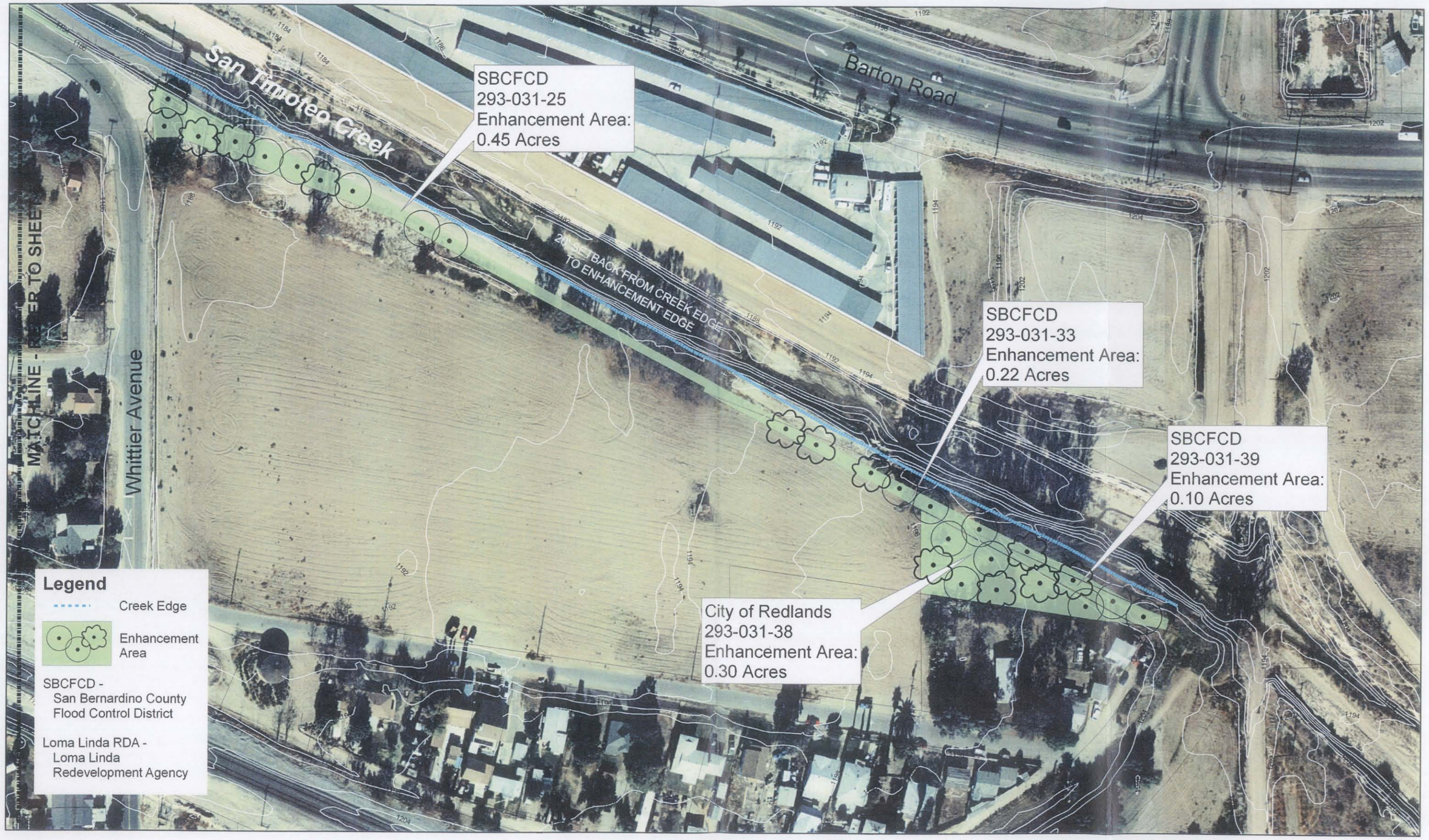

The Dangerwood Group
Creative Project Planning & Design

Revised June 2006

San Timoteo Creek Project
Proposed Enhancement Plan

Loma Linda, California

Scale: 1" = 50'

0 60 180 Feet
30 120

N

Sheet 5 of 5