_____

RECEIVED: October 11, 2006
REVIEW: October 12, 2006
SUBMITTED: October 25, 2006

COLORADO RIVER INDIAN TRIBES
MUSEUM

Archeological Review Report

PROPOSAL: West States

TWP ____R.____Sec.____
____ ¼ of _____1/4

LOCATION: Parker, Arizona
SUBMITTED: Lisa Swick, Jon Nopah, Wilmer Yazzie III
THROUGH: Michael Tsosie, Museum Director

PREVIOUS DESIGNATIONS: N/A

SITE DESCRIPTION: Photo #1 is a picture of West States Facility a half mile up Shea Road. Photo # 2 is a picture of West States Facility from 5 mile hill. Photo # 3 is a picture of West States Facility from the La Paz Hospital parking lot. Photo # 4 is a picture of West States Facility from the Bus Barn on (Navajo St.).Photo # 5 is a picture of West States from the Parker Cemetery. Photo # 6 is a picture taken from the C.R.I.T. jail towards the West States Facility. Photo # 7 is a picture of West States Facility taken from behind the Dairy Queen. Photo # 8 is a picture of West States Facility from the corner of Hwy. 95 & California Ave. Photo # 9 is a picture of West States Facility from Parker Indian Health Service parking lot. Photo #10 is a picture taken 1 mile north from the West States facility. Photo # 11 is a picture taken from Coffee Erns parking lot. Photo # 12 is a picture taken from the C.R.I.T. Cemetery towards the West States Facility. Photo # 13 is taken from 1st Ave. & Burns Road. Photo # 14 is a picture taken from 2nd Ave. & Booth Road. Photo # 15 is a picture taken from 1st Ave. & Laffoon Road. Photo # 16 is taken from the four way stop sign by Blue Water Casino. Photo # 17 is a picture taken from the stop light on Casino Drive towards the West States Facility. Photo # 18 is a picture taken one mile west of the West State Facility. Photo # 19 is taken one mile east of Shea Road towards the West States Facility. Photo # 20 is taken one mile south of the West States Facility. Photo # 21 is taken 0.5 mile up from P Mountain towards the West States Facility. Photo # 22 is taken 1.0 mile up from P Mountain. Photo # 23 is taken 1.5 miles up from P Mountain. Photo # 24 is taken 2.0 miles up from P Mountain. Photo # 25 is taken 2.5 miles up from P Mountain. Photo # 26 is taken 3.0 miles up from P Mountain. Photo # 27 is a picture taken from the top of P Mountain down towards the West States Facility. Photos # 28-30 are survey markers that were found on the way up P Mountain.

WALK-OVER RESULTS: Walk-over completed, site staked and marked. Site has been photographed.

RECOMMENDATION/REMARKS: Walk-Over completed.

ATTACHMENTS: See photos

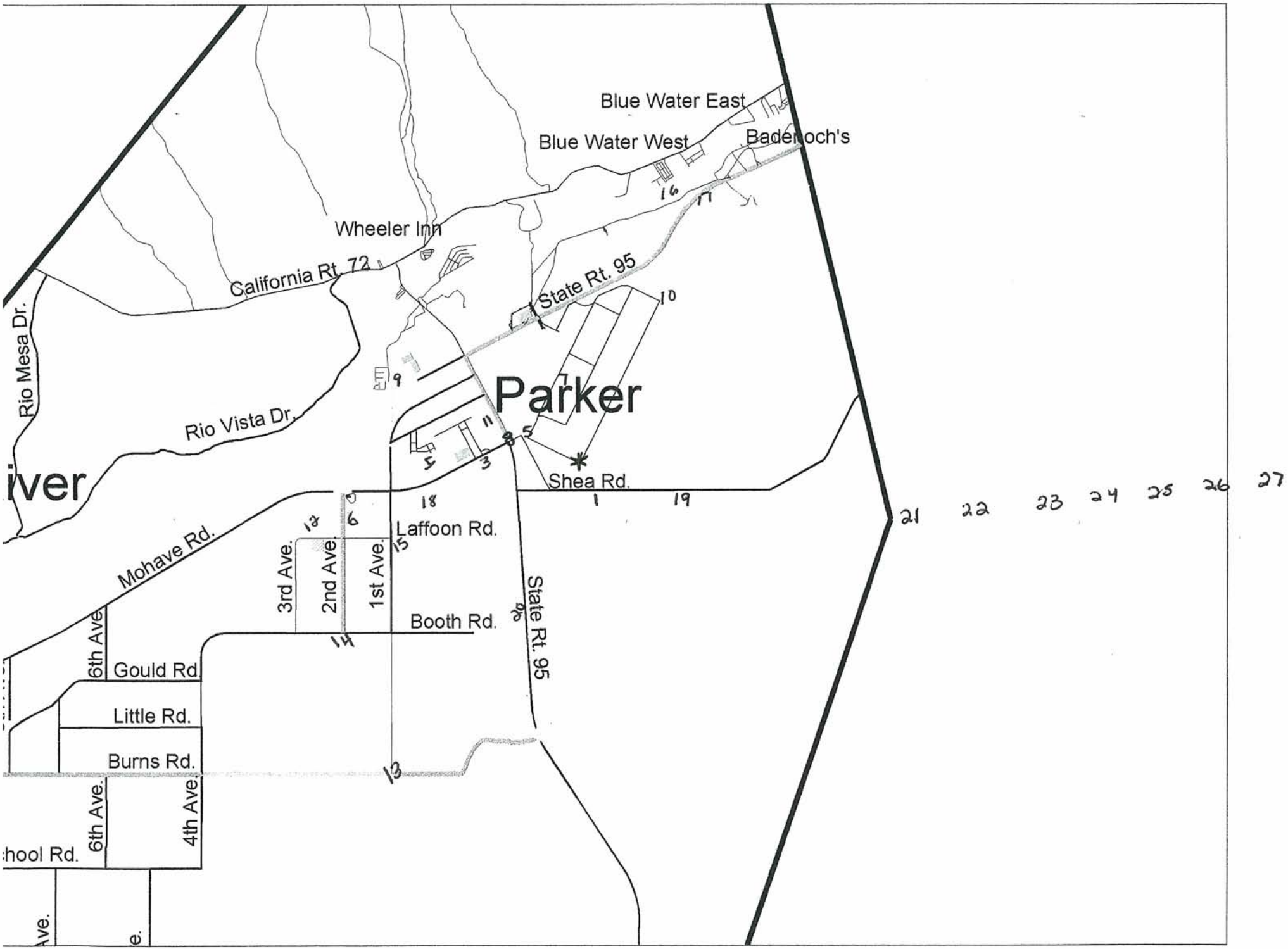
Blue Water East
Blue Water West
Badenoch's
Wheeler Inn
California Rt. 72
State Rt. 95
Rio Mesa Dr.
Rio Vista Dr.
Parker
iver
Shea Rd.
Laffoon Rd.
Mohave Rd.
3rd Ave.
2nd Ave.
1st Ave.
Booth Rd.
State Rt. 95
6th Ave
Gould Rd
Little Rd.
Burns Rd.
6th Ave.
4th Ave.
hool Rd.
Ave.
e.
1
3
5
6
7
9
10
11
13
14
15
16
17
18
19
21
22
23
24
25
26
27

Photo 1 0.5 Miles East on Shea Road

Photo 2 State Rt. Hwy. 95 3 Miles up

Photo 3 Laz Paz Regional Hospital

Photo 4 Bus Barn on Navajo Street

Photo 5 Parker Cemetery

Photo 6 C.R.I.T. Jail

Photo 7 (1101 California Ave.) Dairy Queen

Photo 8 Hwy. 95 & Califorina Ave.

Photo 9 Parker Indian Health Service Parking Lot

Photo 10 1Mile North of Facility

Photo 11 Coffee Erns Parking Lot

Photo 12 C.R.I.T. Cemetery

Photo 13 1st. Ave. & Burns Rd.

Photo 14 2nd. Ave. &Booth Rd.



Photo 15 1st. Ave. & Laffoon Rd.

Photo 16 Casino Drive at the Four Way Stop Sign

Photo 17 Casino Drive at the Stop Light

Photo 18 1 Mile West of the Facility



Photo 20 1 Mile South of the Facility



Photo 21 0.5 Mile up BLACK PEAK MOUNTAIN

Photo 22 1.0 Mile up BLACK PEAK MOUNTAIN



Photo 23 1.5 Miles up BLACK PEAK MOUNTAIN



Photo 24 2.0 Miles up BLACK PEAK MOUNTAIN



Photo 25 2.5 Miles up BLACK PEAK MOUNTAIN



Photo 26 2.0 Mile BLACK PEAK MOUNTAIN

TOP OF BLACK PEAK MOUNTIAN

Reference Marker No. 1 on Black Peak Mountain

Photo 20 Reference Marker No. 2 on Black Peak Mountain



Reference Marker No. 2 on Black Peak Mountain