RESOLUTE NATURAL RESOURCES

Current Schematic

Well Name: E121 Aneth Unit

API Number	Surface Legal Location	Section	Township	Range	Well Spud Date/Time	Field Name	State/Province
43037160510000	NW NW	21	40S	24E		Aneth	UT

Original KB Elevation (ft)	KB-Ground Distance (ft)	Total Depth (ftKB)	PBTD (All) (ftKB)
4,601.00	10.00	5,595.0	Original Hole - 5557.0

Wellbore Config: - Original Hole, 2/19/2008 10:22:56 AM



Report Printed: 2/19/2008

RESOLUTE NATURAL RESOURCES

Current Schematic

Well Name: E128 Aneth Unit

API Number	Surface Legal Location	Section	Township	Range	Well Spud Date/Time	Field Name	State/Province
43037162220000	NW NW	28	40S	24E		Aneth	UT

Original KB Elevation (ft)	KB-Ground Distance (ft)	Total Depth (ftKB)	PBTD (All) (ftKB)
		5,760.0	Original Hole - 5687.0

Wellbore Config: - Original Hole, 2/19/2008 10:22:56 AM

ftKB (MD)	Schematic - Actual	Frm Final
11		
32	10/6/1957, Casing cement, 150 sx circ to surf, 11-34	
34	Conductor, 13 3/8, 34	
1,133	10/6/1957, Casing cement, 700 sx circ to surf, 11-1,135	
1,135	Surface, 8 5/8, 1,135	
1,514	Cement Line Injection Tubing, 5,417, 5/12/2000	CHINLE, 1,514
3,920		
4,561		HERMOSA, 4,561
5,391		ISMAY, 5,391
5,411		
5,417		
5,477		LISA, 5,477
5,521		LISB, 5,521
5,527	3/16/1983, Perforated, 5,527-5,532, Zone: Perf Status: ACTIVE, 3/1/1983 00:00	
5,532		
5,539		LISC, 5,539
5,561		DC_IA, 5,561
5,580		DC_IB, 5,580
5,588		DC_IC, 5,588
5,597		DC_IIA, 5,597
5,598		
5,626	5/1/1958, Perforated, 5,598-5,666, Zone: Perf Status: ACTIVE, 3/1/1983 00:00	DC_IIB, 5,626
5,654		DC_IIC, 5,654
5,666		
5,687	PBTD, 5,687	
5,704		DC_III, 5,704
5,758		
5,760	Production, 5 1/2, 5,760 10/6/1957, Casing cement, 500 sx logged TOC, 3,920-5,760	

Report Printed: 2/19/2008

RESOLUTE
NATURAL RESOURCES

Current Schematic

Well Name: E315 Aneth Unit

API Number	Surface Legal Location	Section	Township	Range	Well Spud Date/Time	Field Name	State/Province
43037302130000	NW SW	15	40S	24E		Aneth	UT

Original KB Elevation (ft)	KB-Ground Distance (ft)	Total Depth (ftKB)	PBTD (All) (ftKB)
4,601.00	12.00	5,645.0	Original Hole - 5645.0

Wellbore Config: - Original Hole, 2/20/2008 5:04:23 PM

ftKB (MD)	Schematic - Actual	Frm Final
12		
80	1/17/1975, Casing cement, 125sxs Circulated, 12-82	
82	Conductor, 13 3/8, 82	
1,033		
1,391	2/1/1975, Casing cement, 700sxs Circulated, 12-1,393	
1,393	Surface, 8 5/8, 1,393	
1,475		CHINLE, 1,475
2,651	3/12/1975, Casing cement, 450sxs, 1,033-2,656	
2,656	Tubing - Injection, 5,382, 10/6/1995	
4,348		HERMOSA, 4,348
4,562		
5,266		ISMAY, 5,266
5,350		LISA, 5,350
5,377		
5,382		
5,387		LISB, 5,387
5,400		LISC, 5,400
5,437		DC_IA, 5,437
5,440	12/1/1978, Perforation, 5,440-5,448, Zone:	
5,448		
5,450		DC_IB, 5,450
5,456		
5,466	12/1/1978, Perforation, 5,456-5,480, Zone:	DC_IC, 5,466
5,479		DC_IIA, 5,479
5,480		
5,500	12/1/1978, Perforation, 5,500-5,514, Zone:	
5,514		
5,517		DC_IIB, 5,517
5,532		DC_IIC, 5,533
5,542	2/1/1978, Perforation, 5,542-5,552, Zone:	
5,552		
5,577		DC_III, 5,577
5,643	Production, 5 1/2, 5,645 PBTD, 5,645, 3/12/1975	
5,645	3/12/1975, Casing cement, 300sxs, 4,562-5,645	

Report Printed: 2/20/2008

RESOLUTE NATURAL RESOURCES

Current Schematic

Well Name: G316 Aneth Unit

API Number	Surface Legal Location	Section	Township	Range	Well Spud Date/Time	Field Name	State/Province
43037301070000	NW SE	16	40S	24E	5/5/1973	Aneth	UT

Original KB Elevation (ft)	KB-Ground Distance (ft)	Total Depth (ftKB)	PBTD (All) (ftKB)
4,574.00	12.00	5,600.0	Original Hole - 5567.0

Wellbore Config: - Original Hole, 2/20/2008 5:04:23 PM

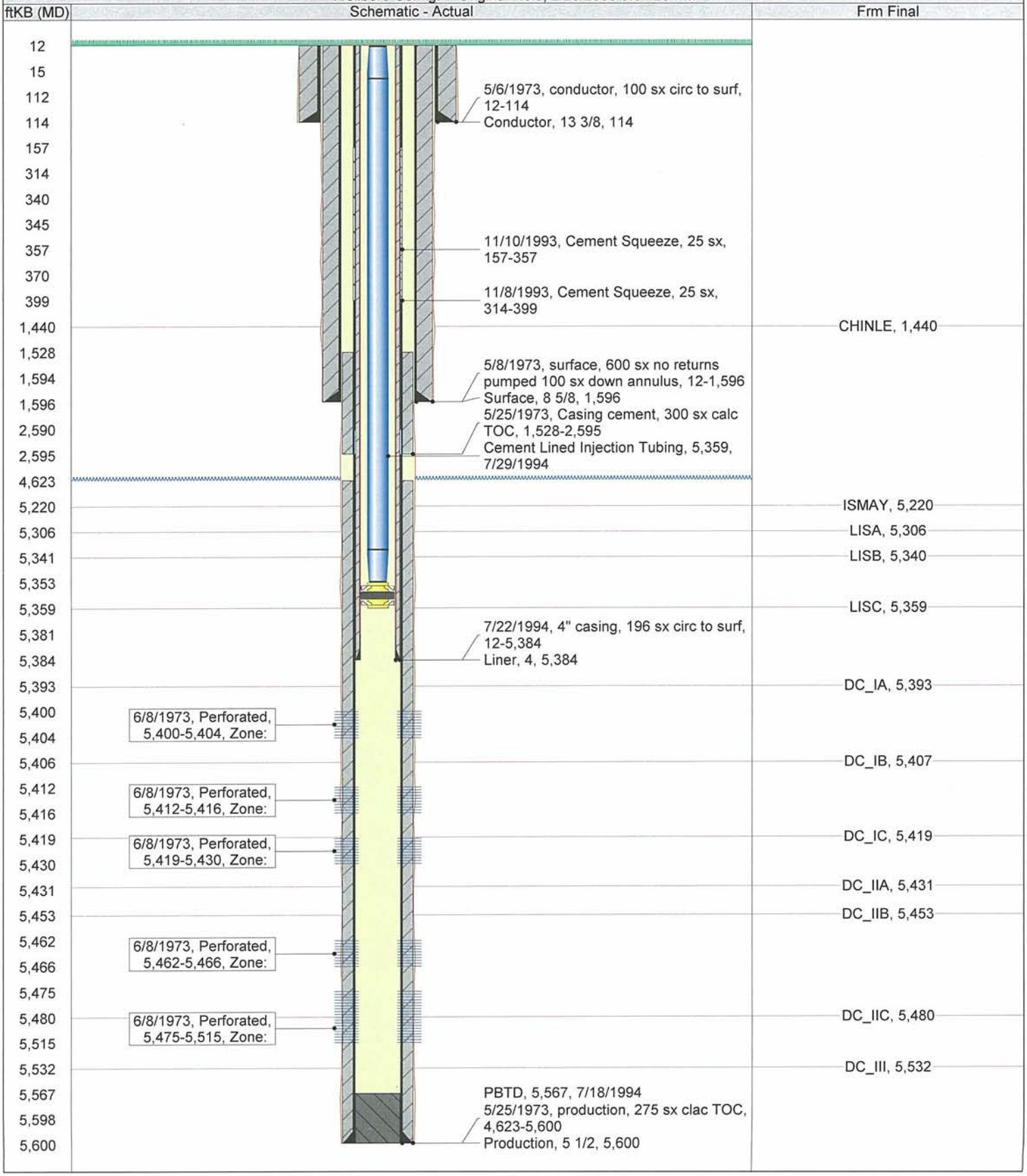

Report Printed: 2/20/2008

RESOLUTE
NATURAL RESOURCES

Current Schematic

Well Name: H408 Aneth Unit

API Number	Surface Legal Location	Section	Township	Range	Well Spud Date/Time	Field Name	State/Province
43037163230000	SE SE	8	40S	24E		Aneth	UT

Original KB Elevation (ft)	KB-Ground Distance (ft)	Total Depth (ftKB)	PBTD (All) (ftKB)
		5,630.0	Original Hole - 5595.0

Wellbore Config: - Original Hole, 2/27/2008 2:02:39 PM



Report Printed: 2/27/2008