APPENDIX 8

Maps of the Klamath River Basin in California Showing the Locations of Known Thermal Refugia

North Coast
Regional Water Quality Control Board
June 2009

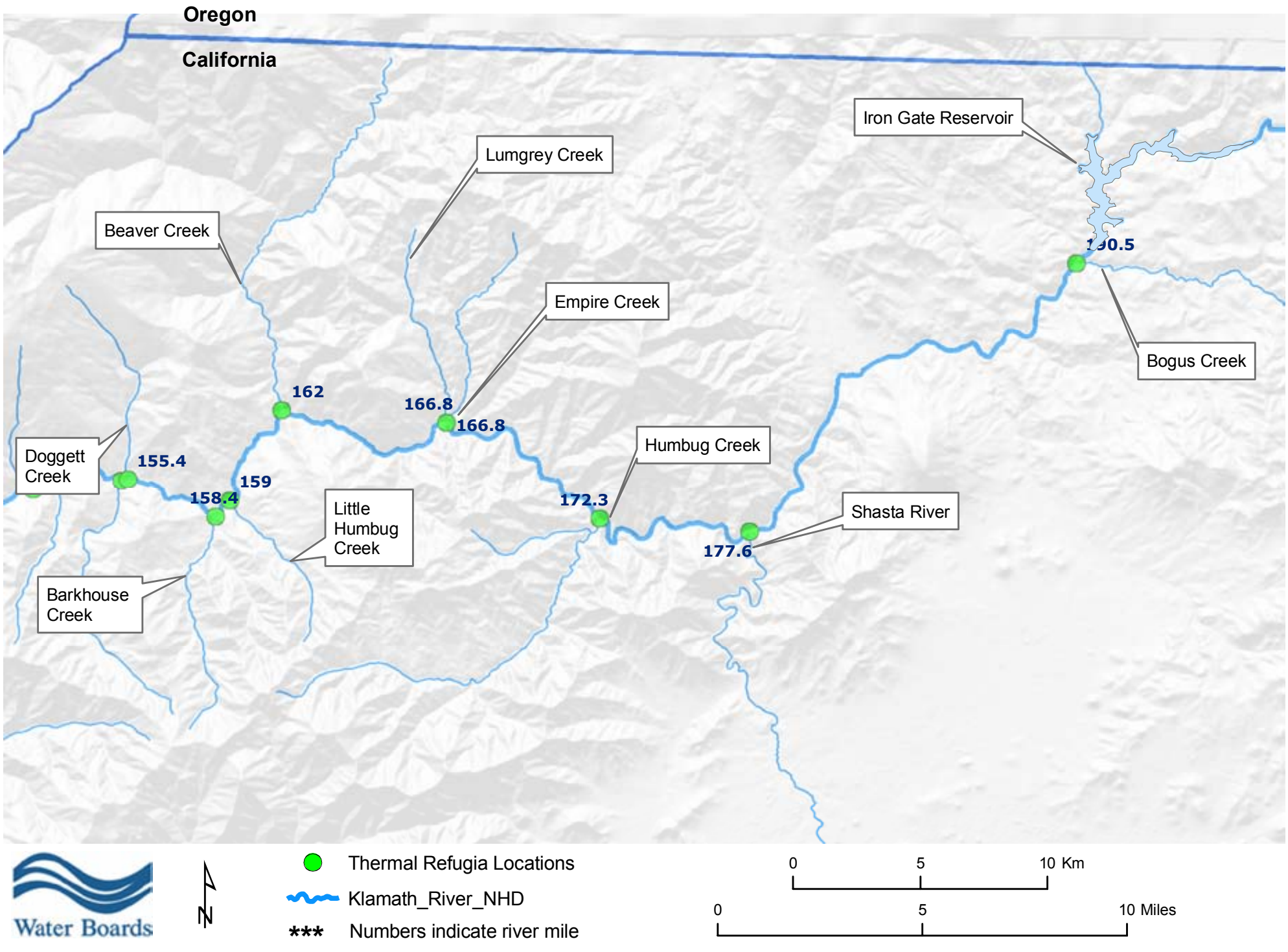
Oregon
California
Iron Gate Reservoir
Lumgrey Creek
Beaver Creek
190.5
Empire Creek
Bogus Creek
162
166.8
166.8
Humbug Creek
Doggett Creek
155.4
159
158.4
Little Humbug Creek
172.3
Shasta River
177.6
Barkhouse Creek
Water Boards
N
Thermal Refugia Locations
Klamath_River_NHD
*** Numbers indicate river mile
0
5
10 Km
0
5
10 Miles

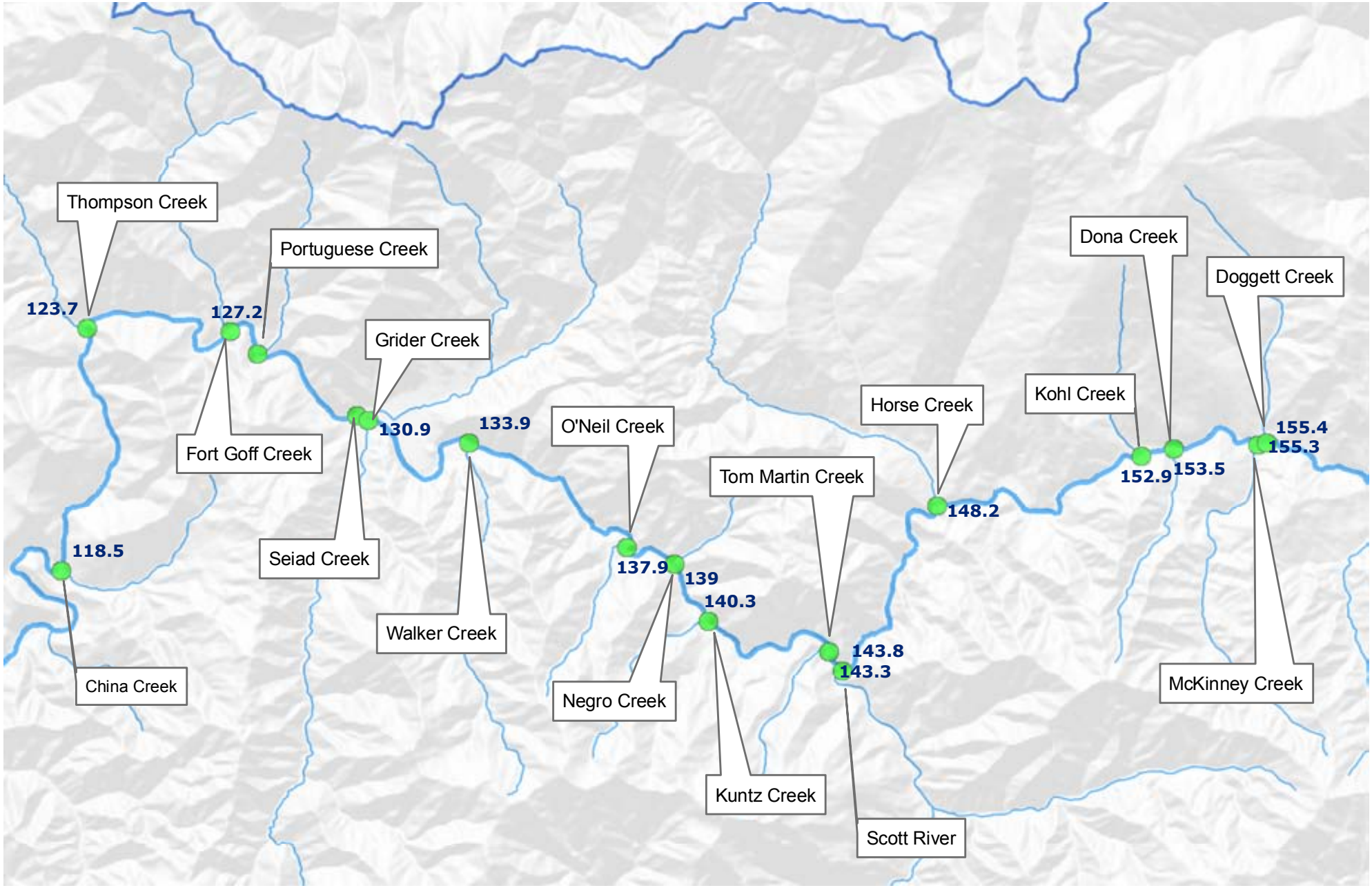

Water Boards

N

Thermal Refugia Locations

Klamath_River_NHD

*** Numbers indicate river mile

0 5 10 Km

0 5 10 Miles

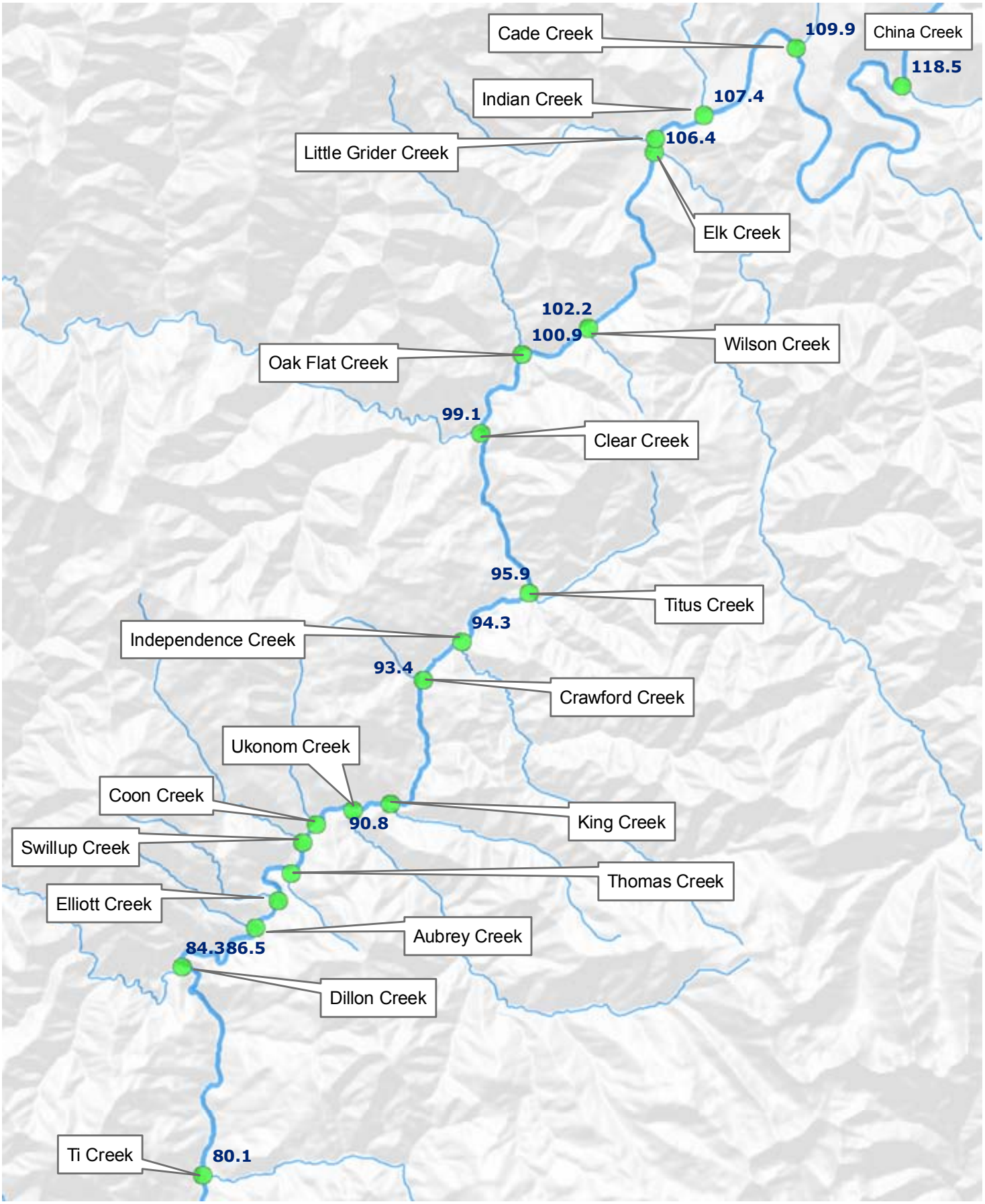

Water Boards

N

Thermal Refugia Locations

Klamath_River_NHD

*** Numbers indicate river mile

0 5 10 Km

0 2.5 5 Miles

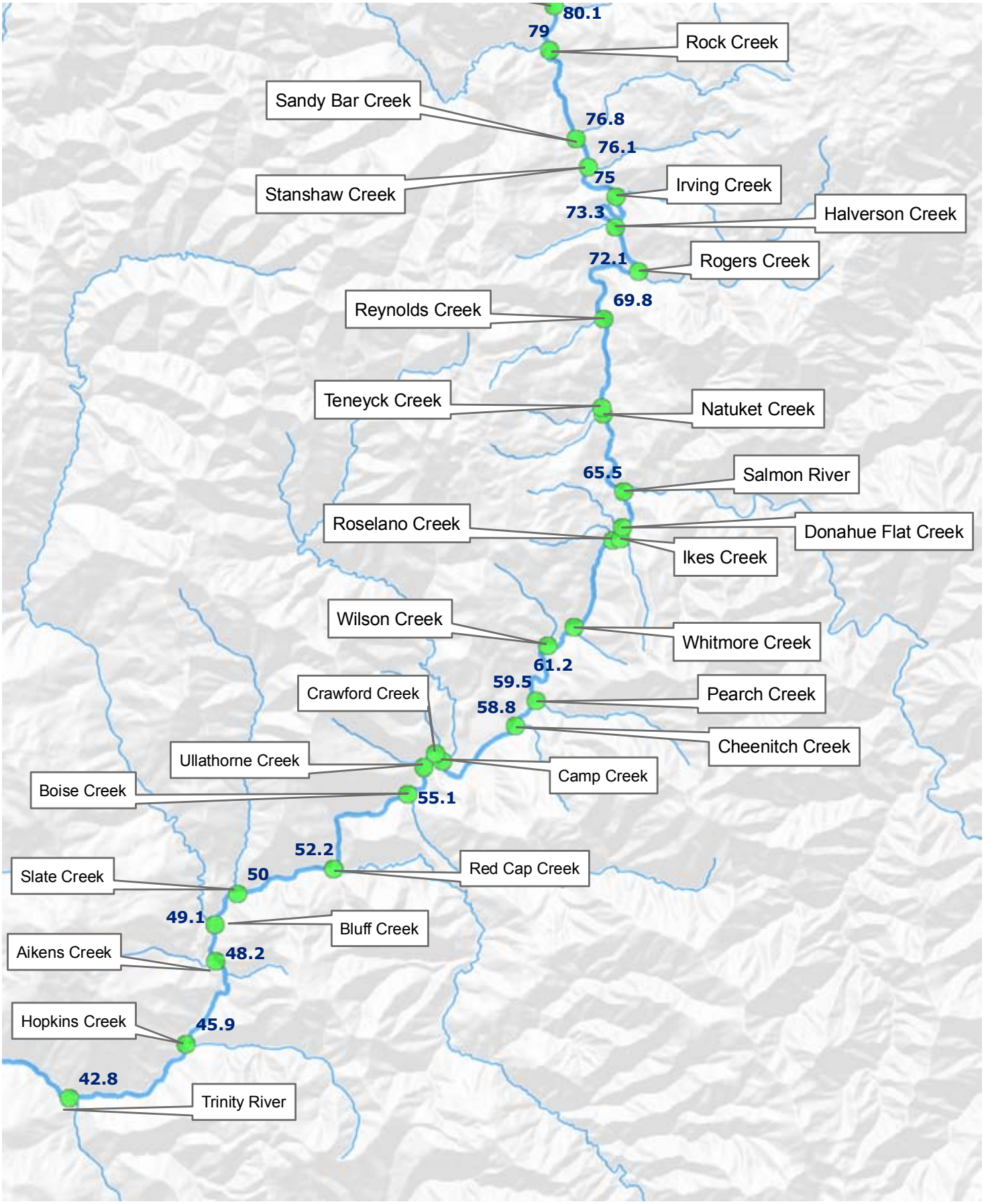

Water Boards

N

Thermal Refugia Locations

Klamath_River_NHD

*** Numbers indicate river mile

0 5 10 Km

0 2.5 5 Miles

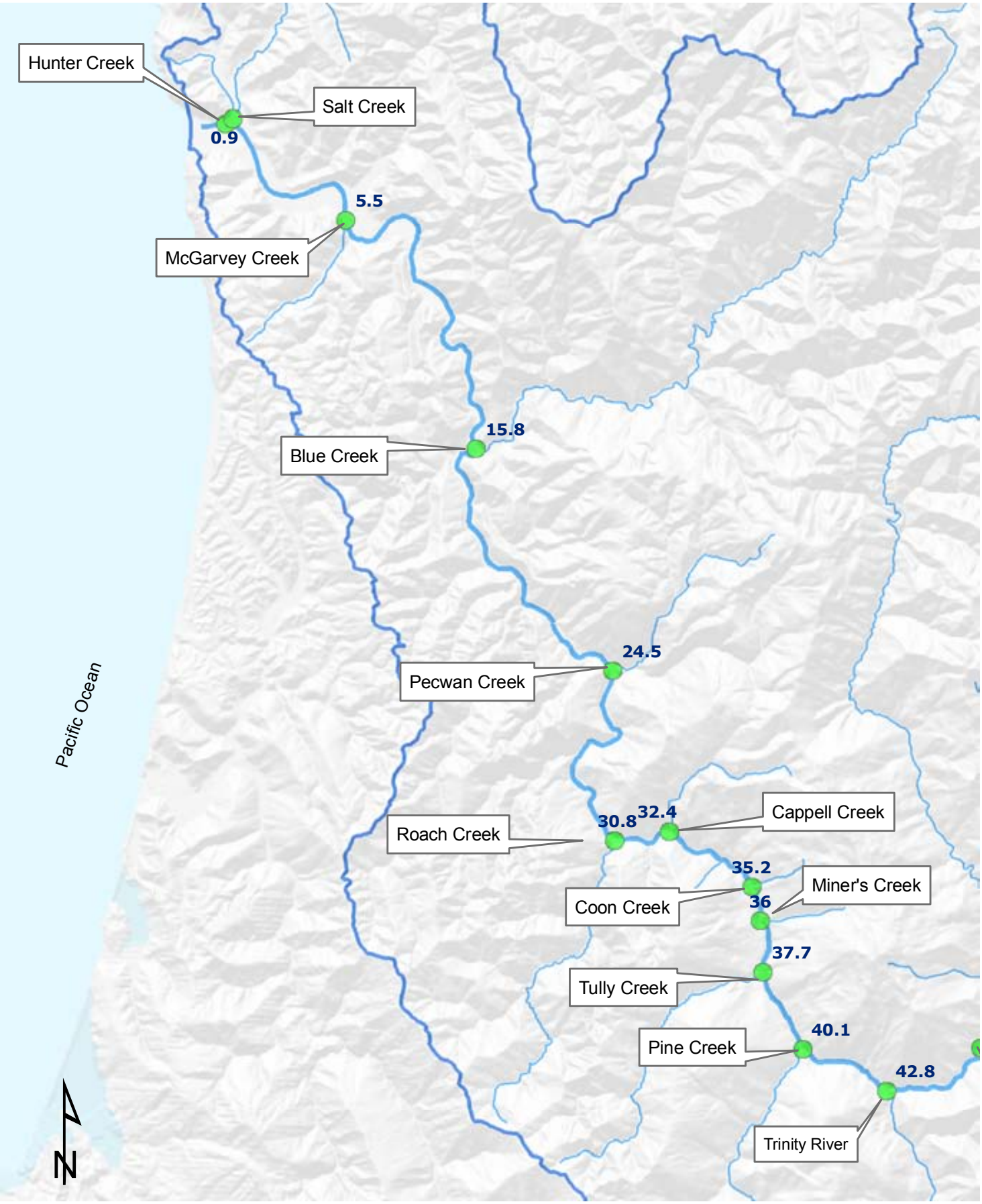

Water Boards

Thermal Refugia Locations

Klamath_River_NHD

*** Numbers indicate river mile

0 5 10 Km

0 5 10 Miles