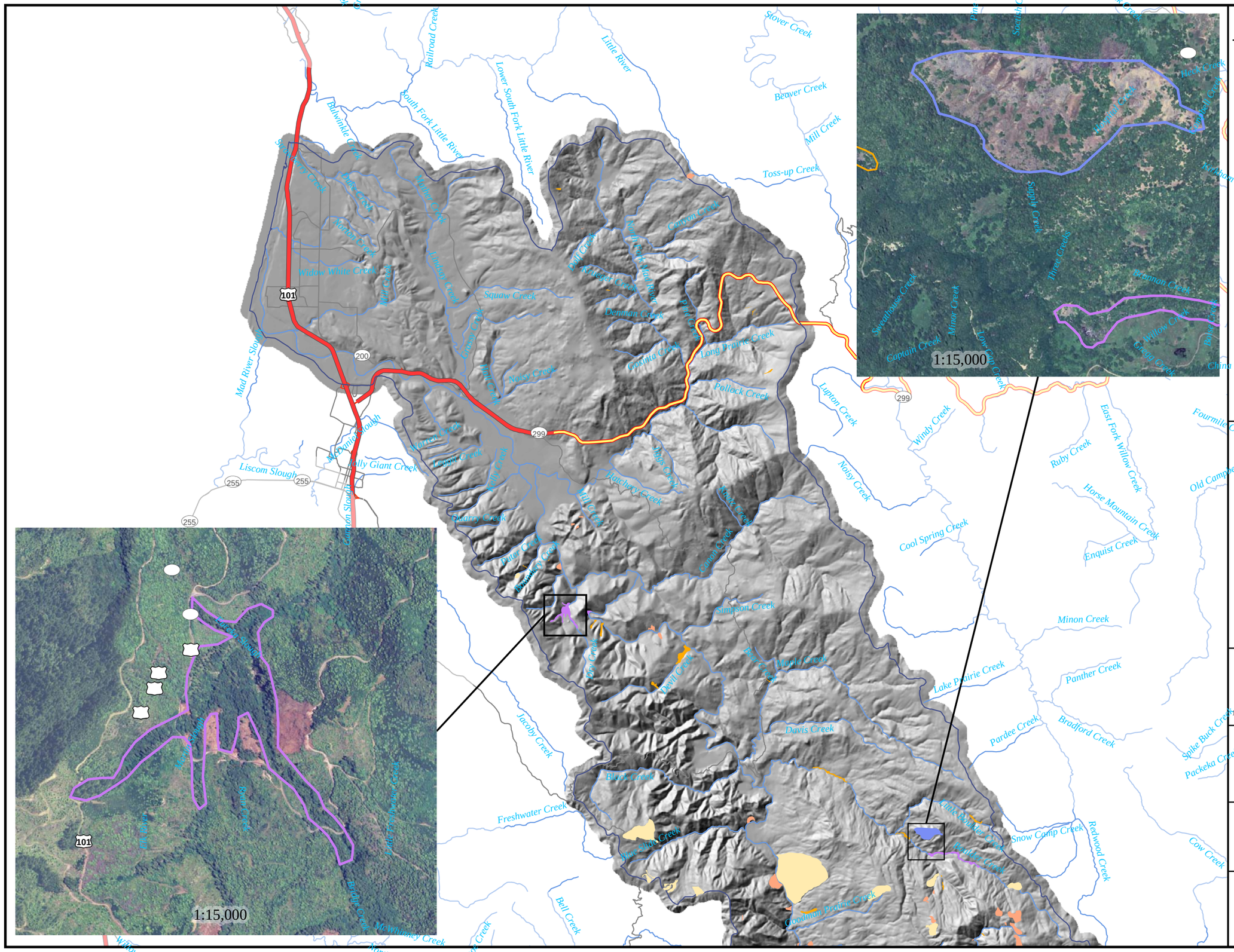

Map Legend

Failure Type

- DF - Debris Flow
- DS - Debris Slide
- EF - Earth Flow
- IG - Inner Gorge
- RF - Rock Fall
- RS - Rock Slide

0 1 2 4 km

0 1 2 4 mi

1 in equals 2.4 mi 1:150,000 1 cm equals 1.5 km

N W E S

Plate 10A
Post 1975 Landslides

Mad River
Sediment Source Analysis

GMA
Hydrology | Geomorphology | Stream Restoration

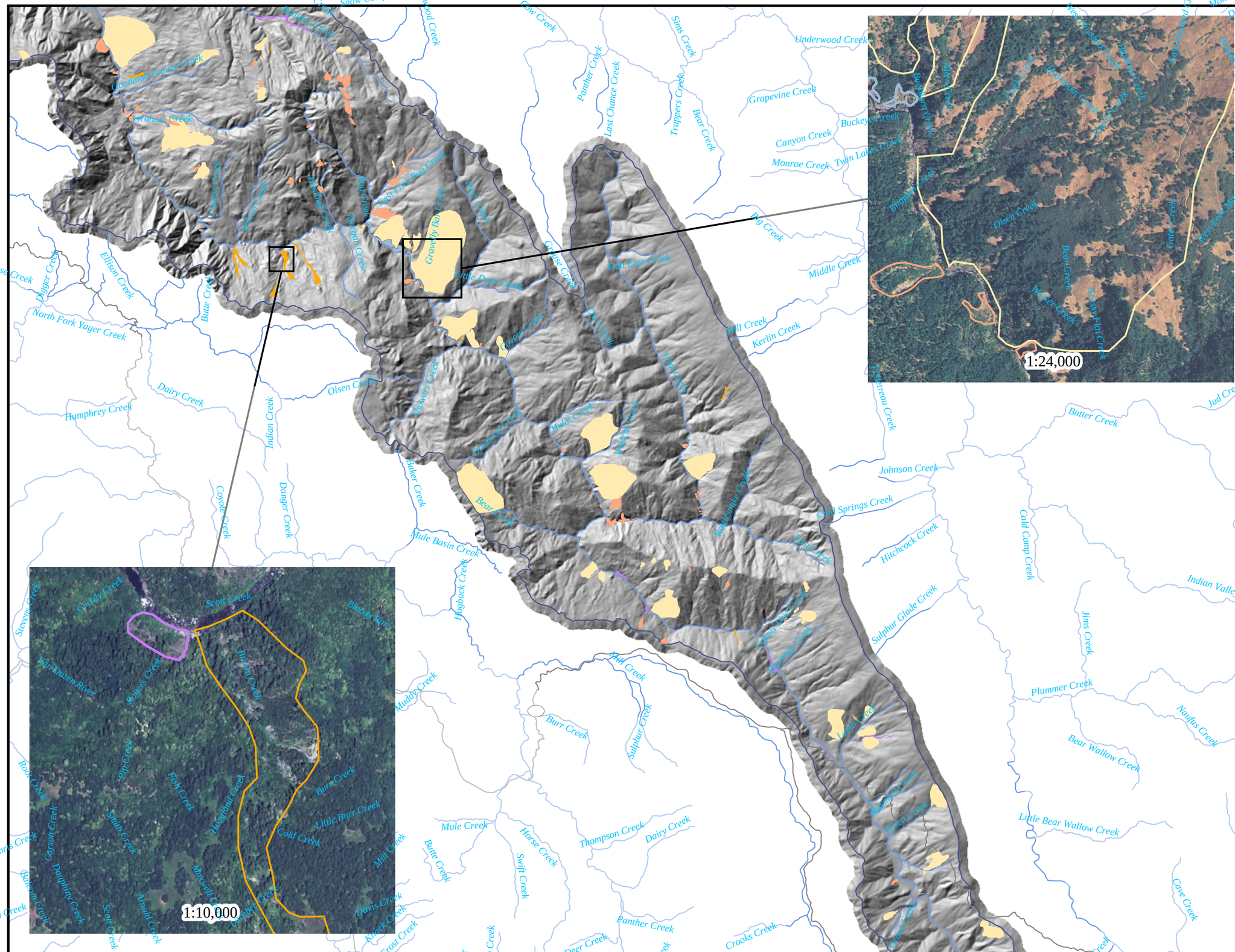

Plate 10B
Post 1975 Landslides

Mad River
Sediment Source Analysis

GMA
Hydrology | Geomorphology | Stream Restoration

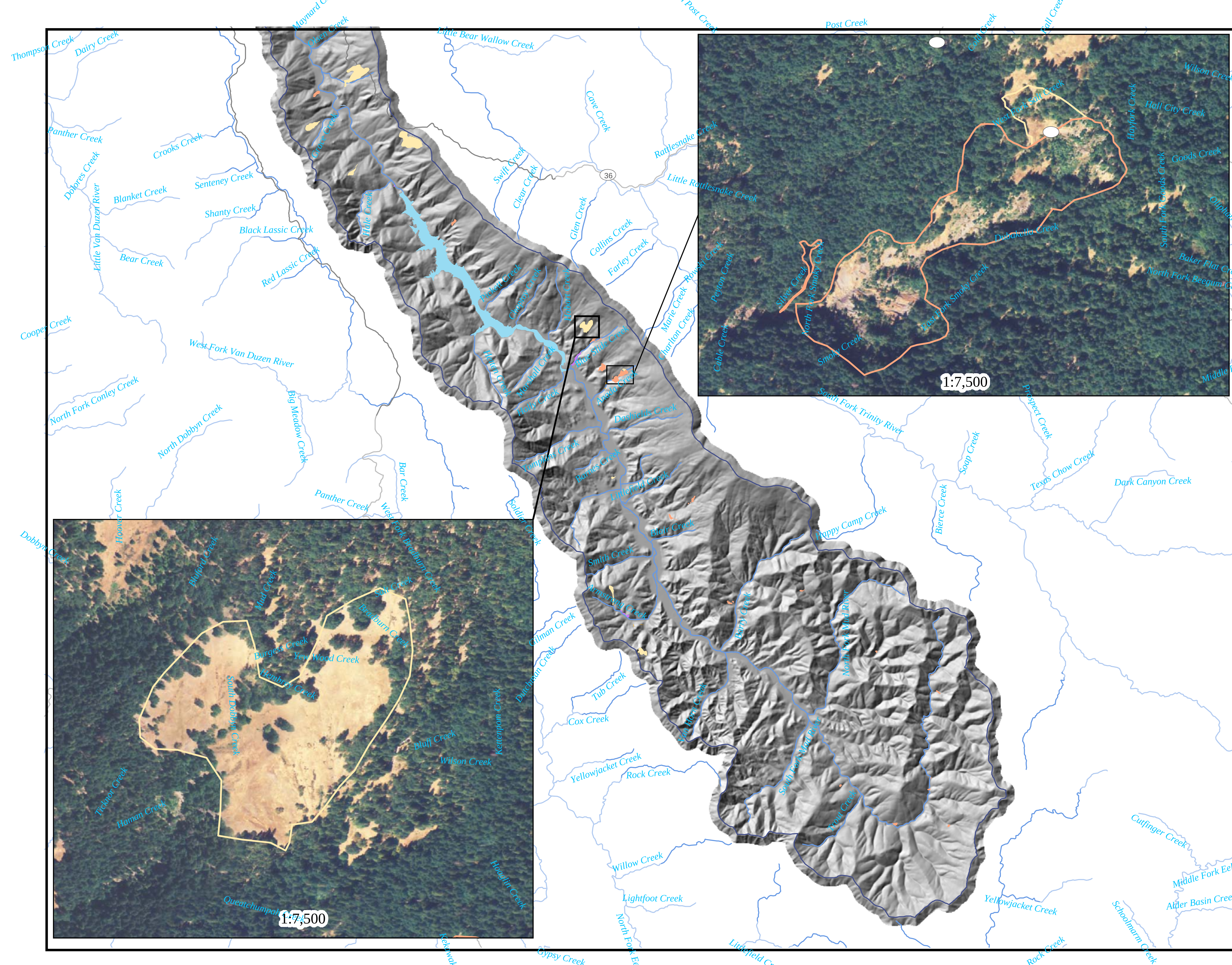

Map Legend

Failure Type

- DF - Debris Flow
- DS - Debris Slide
- EF - Earth Flow
- IG - Inner Gorge
- RF - Rock Fall
- RS - Rock Slide

0 1 2 4 km

0 1 2 4 mi

N W E S

1 in equals 2.4 mi | 1:150,000 | 1 cm equals 1.5 km

Plate 10C
Post 1975 Landslides

Mad River
Sediment Source Analysis

GMA
Hydrology | Geomorphology | Stream Restoration