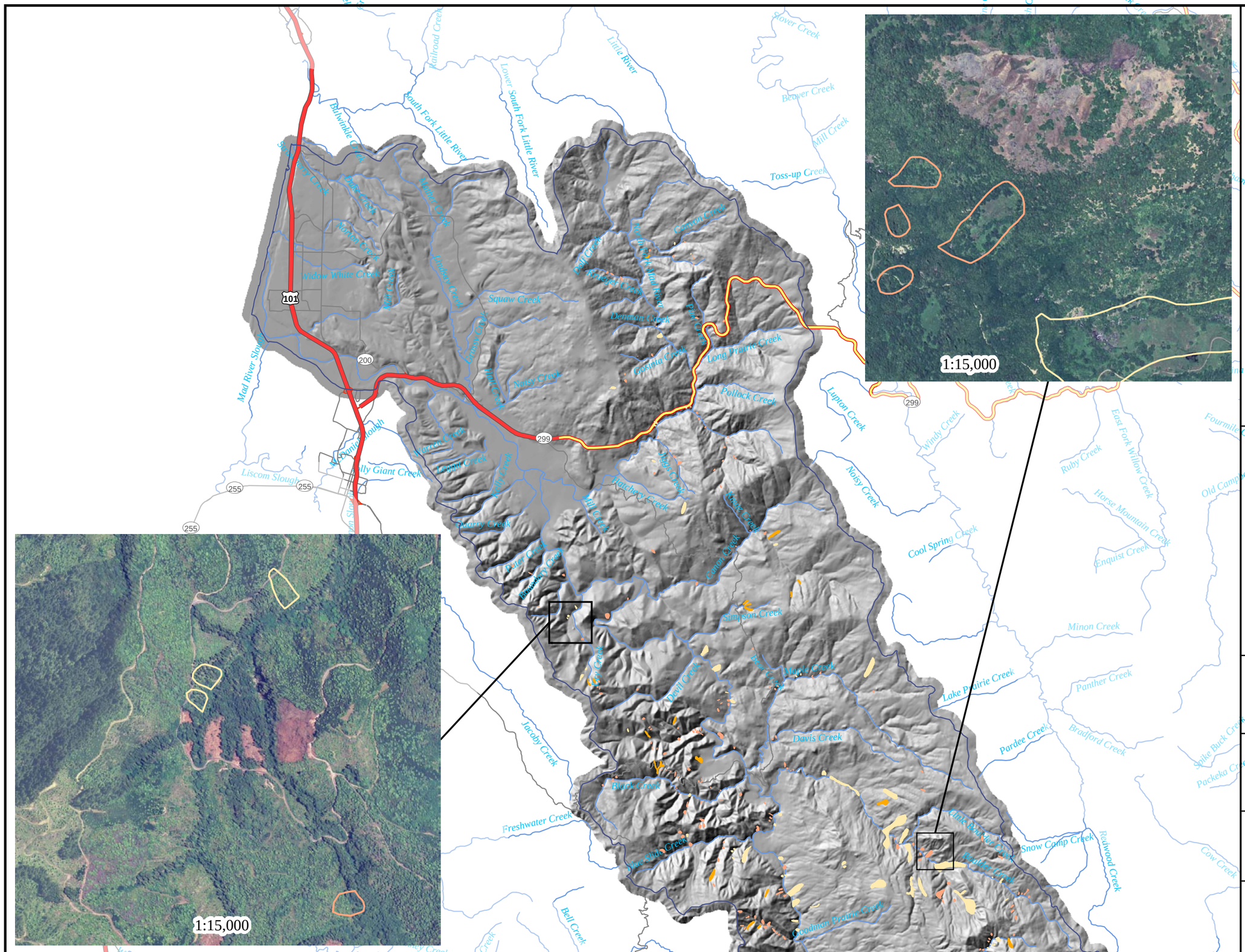

Map Legend

Failure Type

- DF - Debris Flow
- DS - Debris Slide
- EF - Earth Flow
- IG - Inner Gorge
- RF - Rock Fall
- RS - Rock Slide

0 1 2 4 km

0 1 2 4 mi

N W E S

1 in equals 2.4 mi 1:150,000 1 cm equals 1.5 km

Plate 9A
Pre 1975 Landslides

Mad River
Sediment Source Analysis

GMA
Hydrology | Geomorphology | Stream Restoration

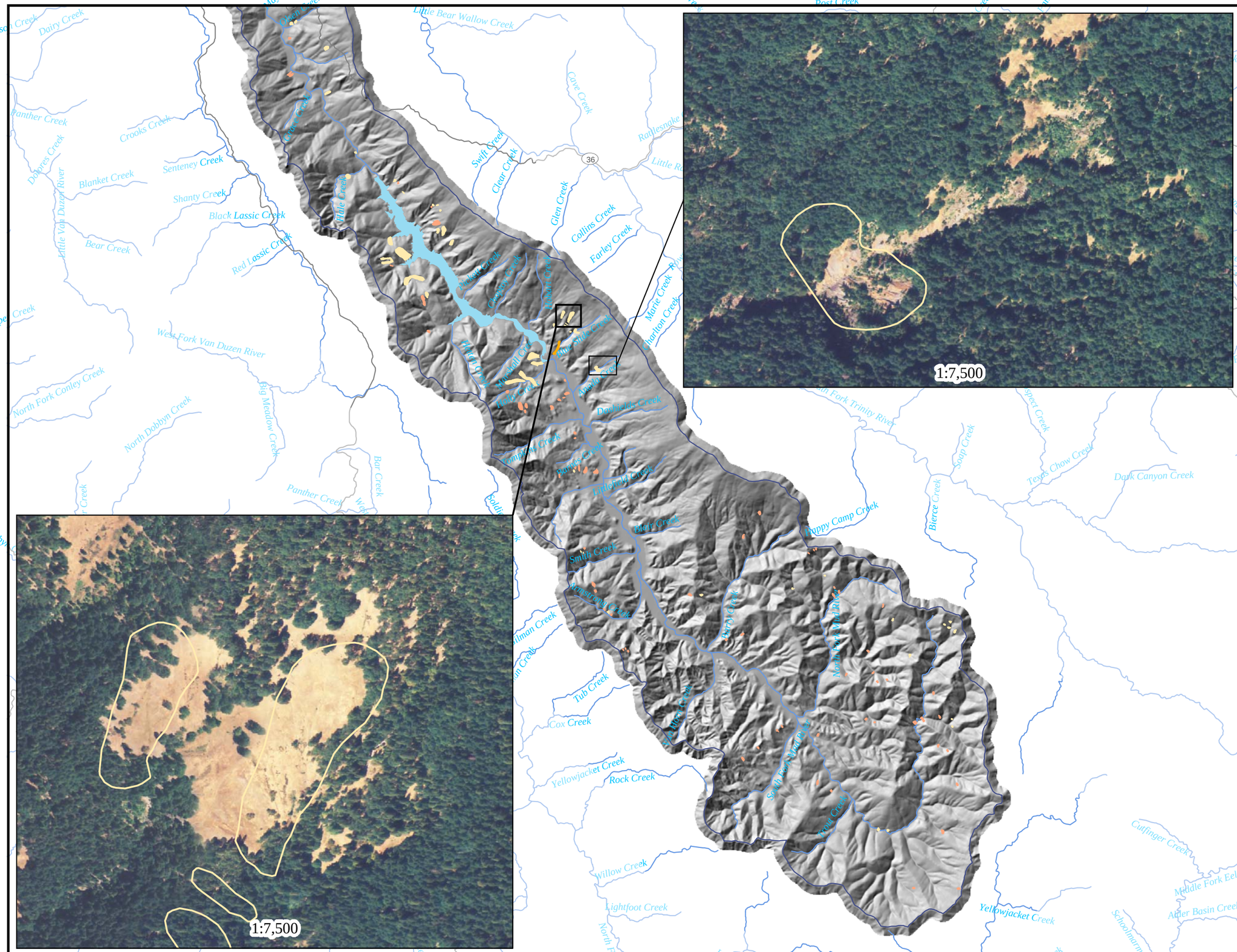

Map Legend

Failure Type

- DF - Debris Flow
- DS - Debris Slide
- EF - Earth Flow
- IG - Inner Gorge
- RF - Rock Fall
- RS - Rock Slide

0 1 2 4 km

0 1 2 4 mi

N W E S

1 in equals 2.4 mi 1:150,000 1 cm equals 1.5 km

Plate 9C
Pre 1975 Landslides

Mad River
Sediment Source Analysis

GMA
Hydrology | Geomorphology | Stream Restoration

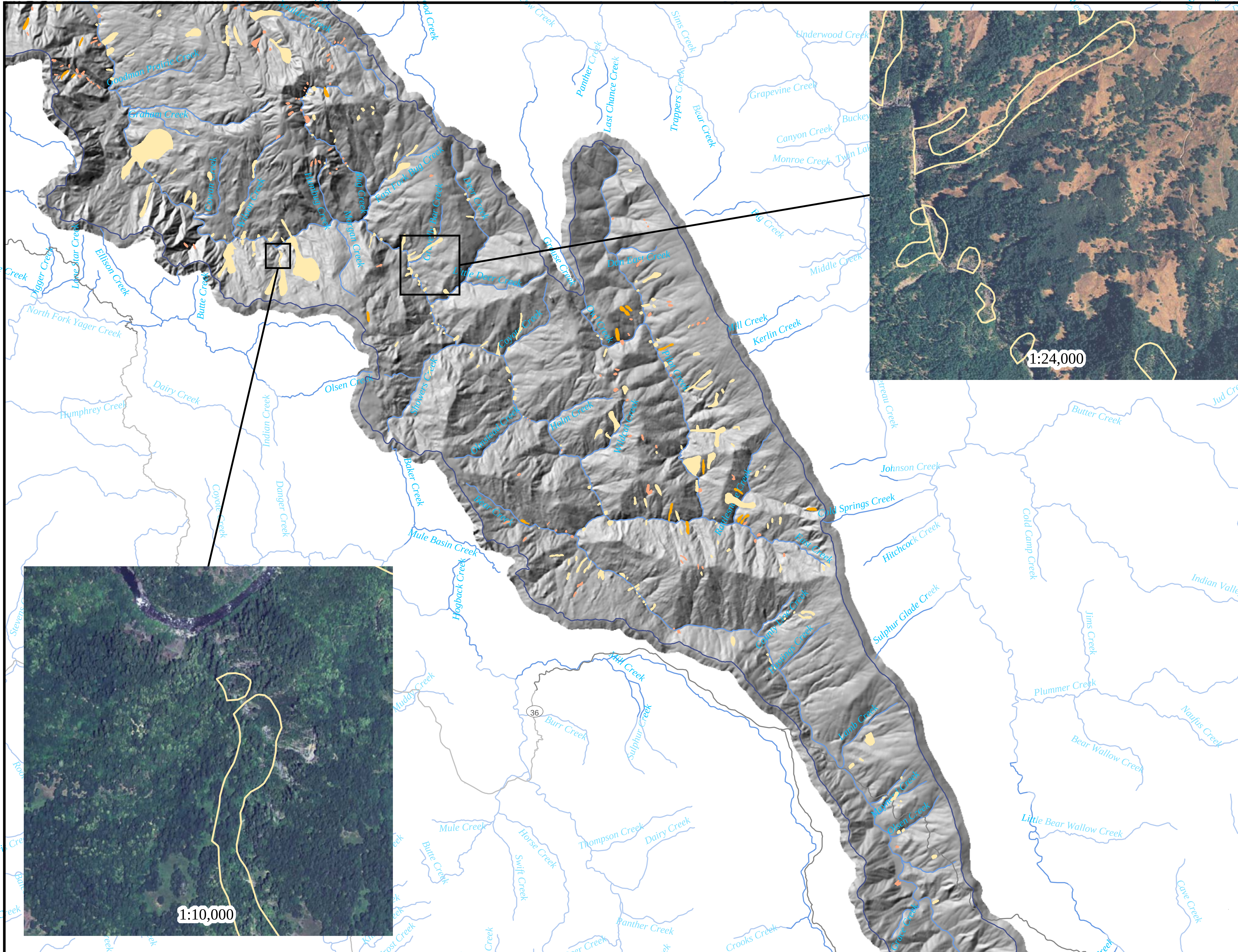

Map Legend

Failure Type

- DF - Debris Flow
- DS - Debris Slide
- EF - Earth Flow
- IG - Inner Gorge
- RF - Rock Fall
- RS - Rock Slide

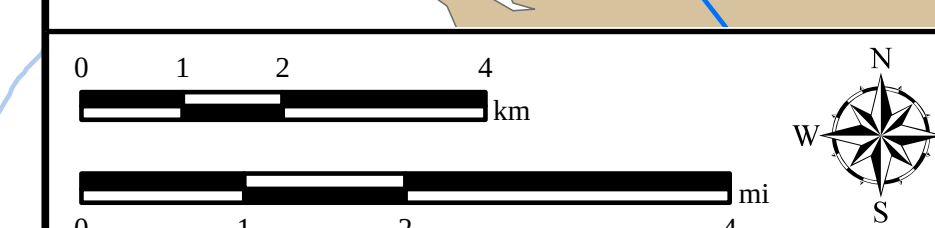

1 in equals 2.4 mi   1:150,000   1 cm equals 1.5 km

Plate 9B
Pre 1975 Landslides

Mad River
Sediment Source Analysis

Hydrology | Geomorphology | Stream Restoration