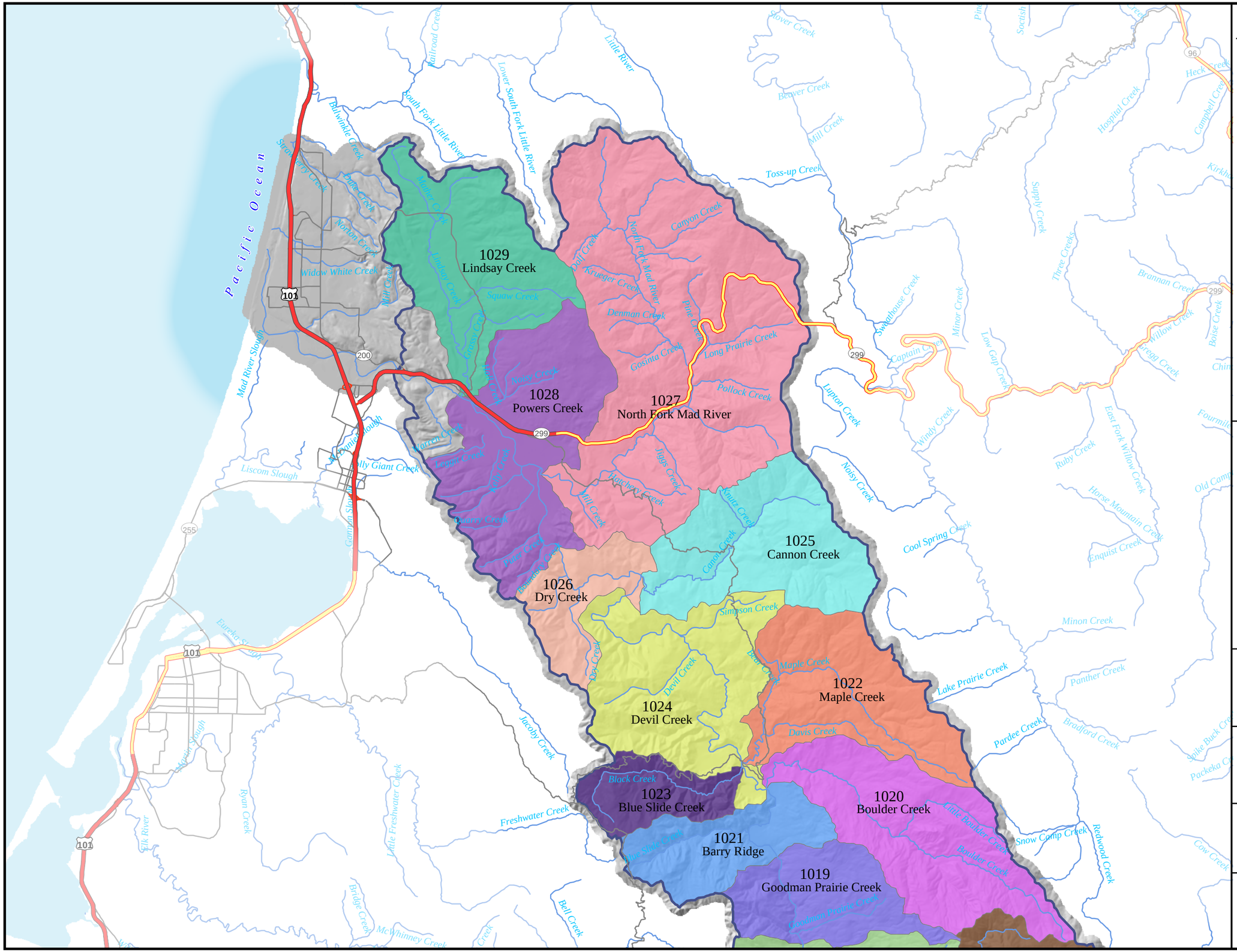

Map Legend

Planning Subwatershed
Label Format:
Basin ID
Basin Name

Plate 1A
Subwatersheds

Mad River
Sediment Source Analysis

GMA
Hydrology | Geomorphology | Stream Restoration

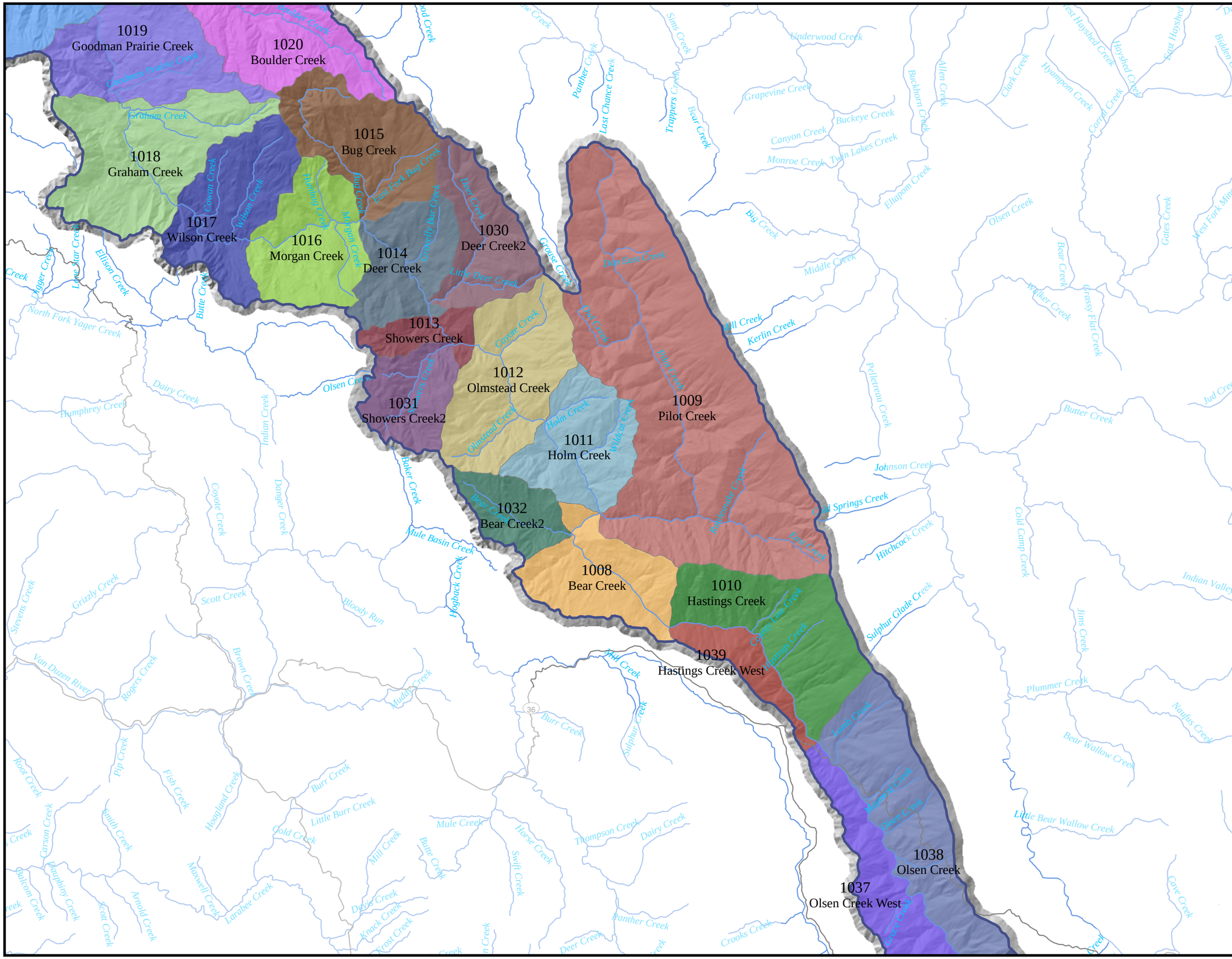

Map Legend

Planning Subwatershed
Label Format:
Basin ID
Basin Name

0 1 2 4 km
0 1 2 4 mi
1 in equals 2.4 mi
1:150,000
1 cm equals 1.5 km

Plate 1B
Subwatersheds

Mad River
Sediment Source Analysis

GMA
Hydrology | Geomorphology | Stream Restoration

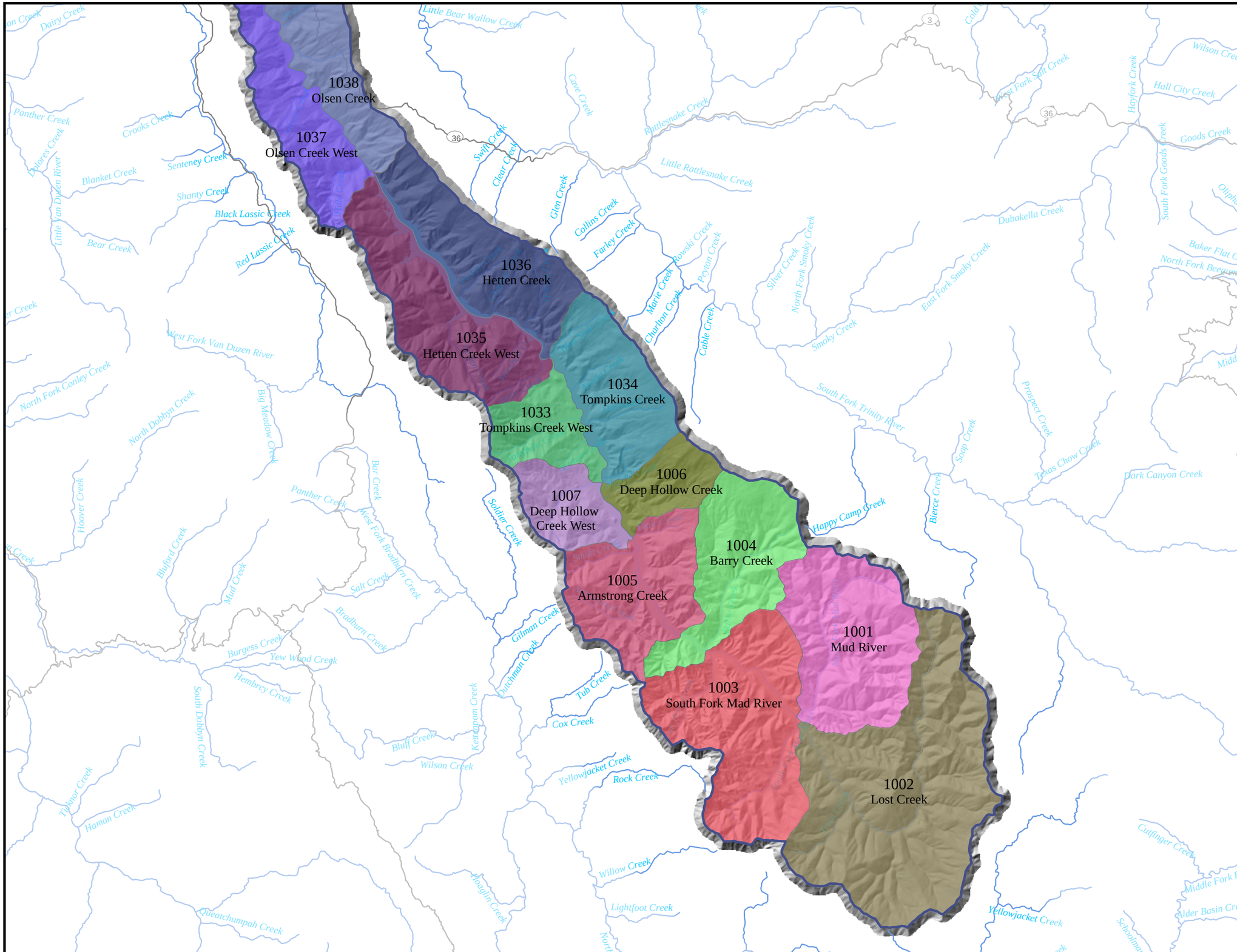

Map Legend

Planning Subwatershed
Label Format:
Basin ID
Basin Name

0 1 2 4 km
0 1 2 4 mi
1 in equals 2.4 mi
1:150,000
1 cm equals 1.5 km

Plate 1C
Subwatersheds

Mad River
Sediment Source Analysis

GMA
Hydrology | Geomorphology | Stream Restoration