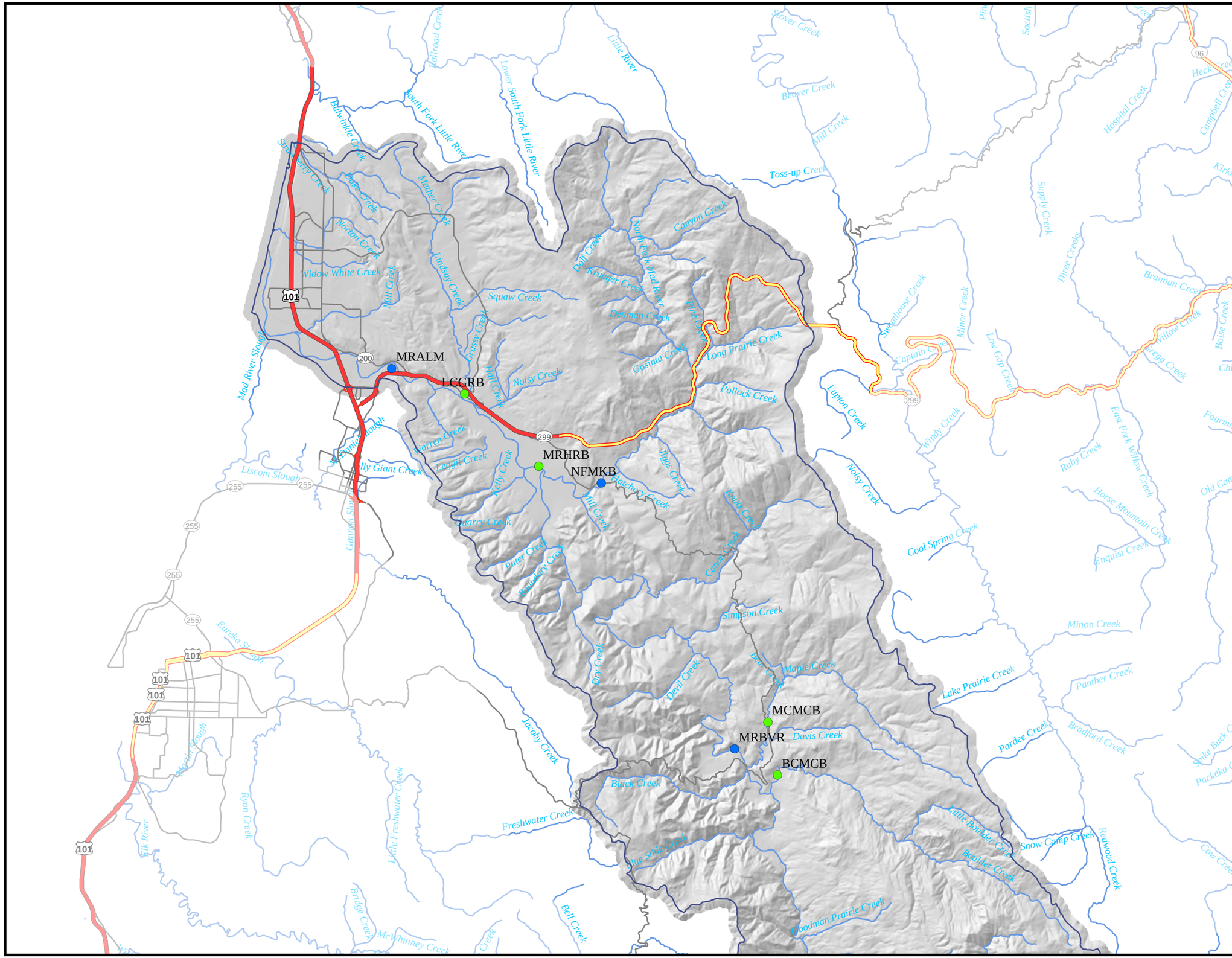

Map Legend

- Continuous Turbidity Monitor
- Sediment Grab Sample

Plate 2A
GMA Sampling Sites

Mad River
Sediment Source Analysis

GMA
Hydrology | Geomorphology | Stream Restoration

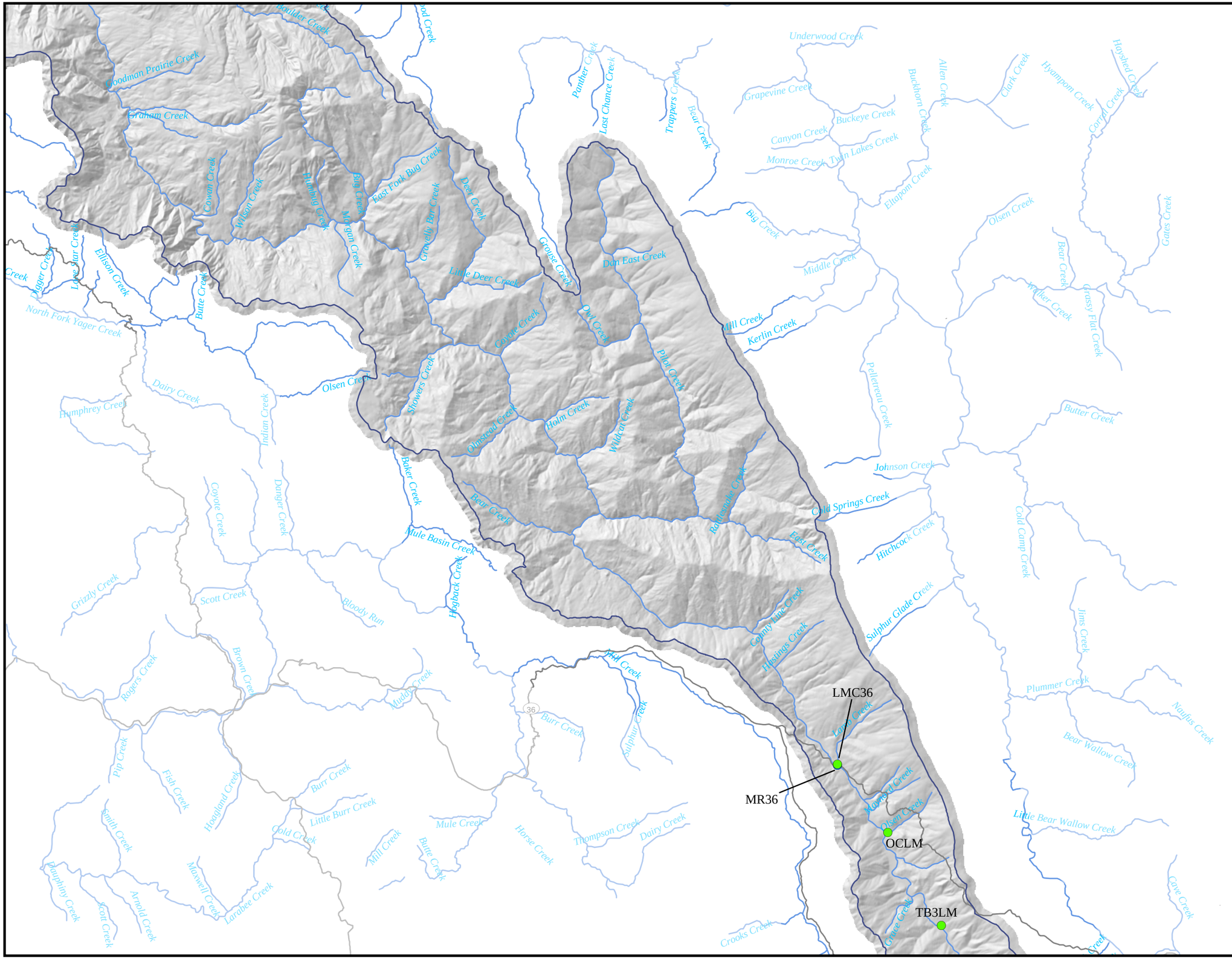

Map Legend

- Continuous Turbidity Monitor
- Sediment Grab Sample

0 1 2 4 km

0 1 2 4 mi

N W E S

1 in equals 2.4 mi 1:150,000 1 cm equals 1.5 km

Plate 2B
GMA Sampling Sites

Mad River
Sediment Source Analysis

GMA
Hydrology | Geomorphology | Stream Restoration

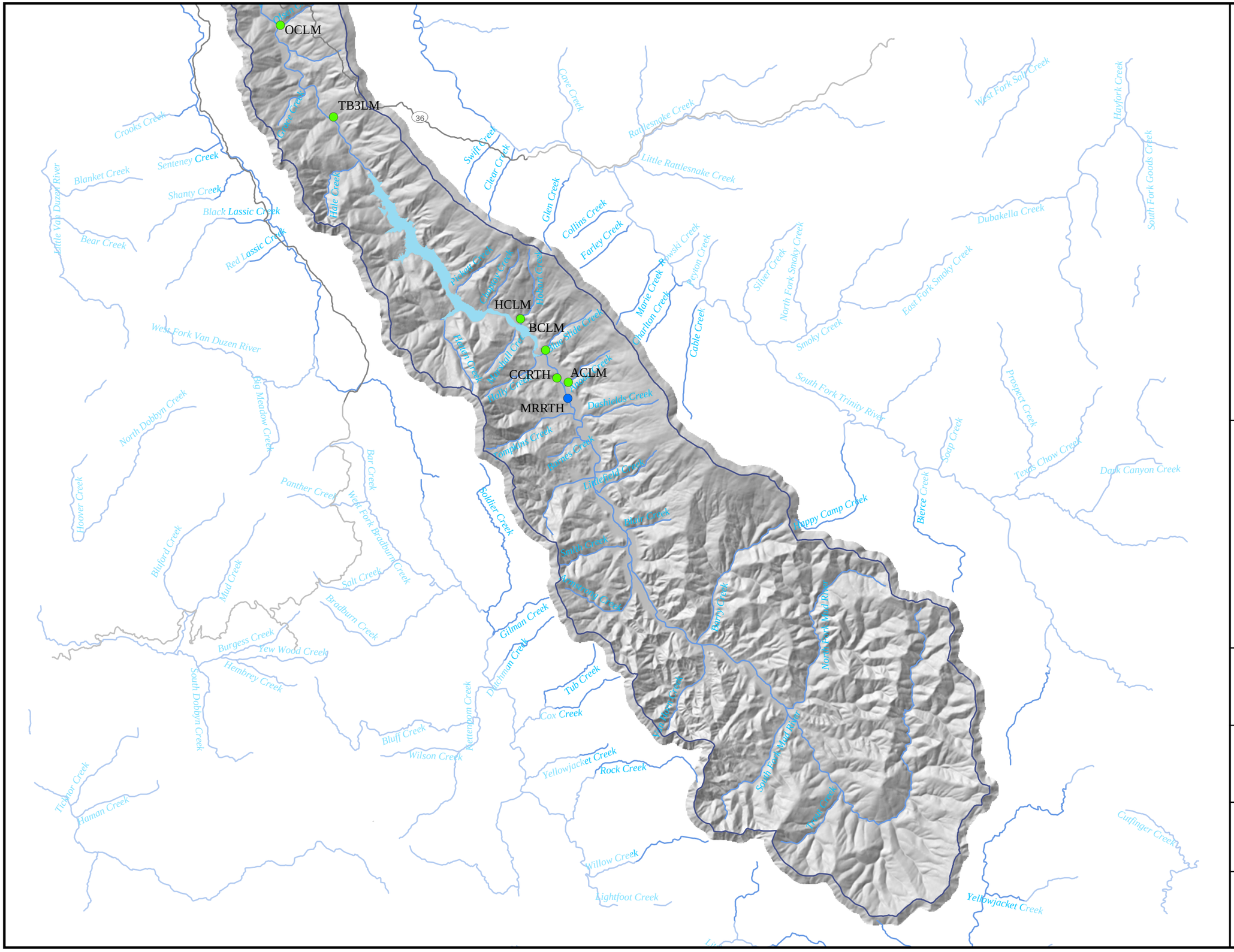

Map Legend

- Continuous Turbidity Monitor
- Sediment Grab Sample

0 1 2 4 km

0 1 2 4 mi

N W E S

1 in equals 2.4 mi 1:150,000 1 cm equals 1.5 km

Plate 2C
GMA Sampling Sites

Mad River
Sediment Source Analysis

GMA
Hydrology | Geomorphology | Stream Restoration