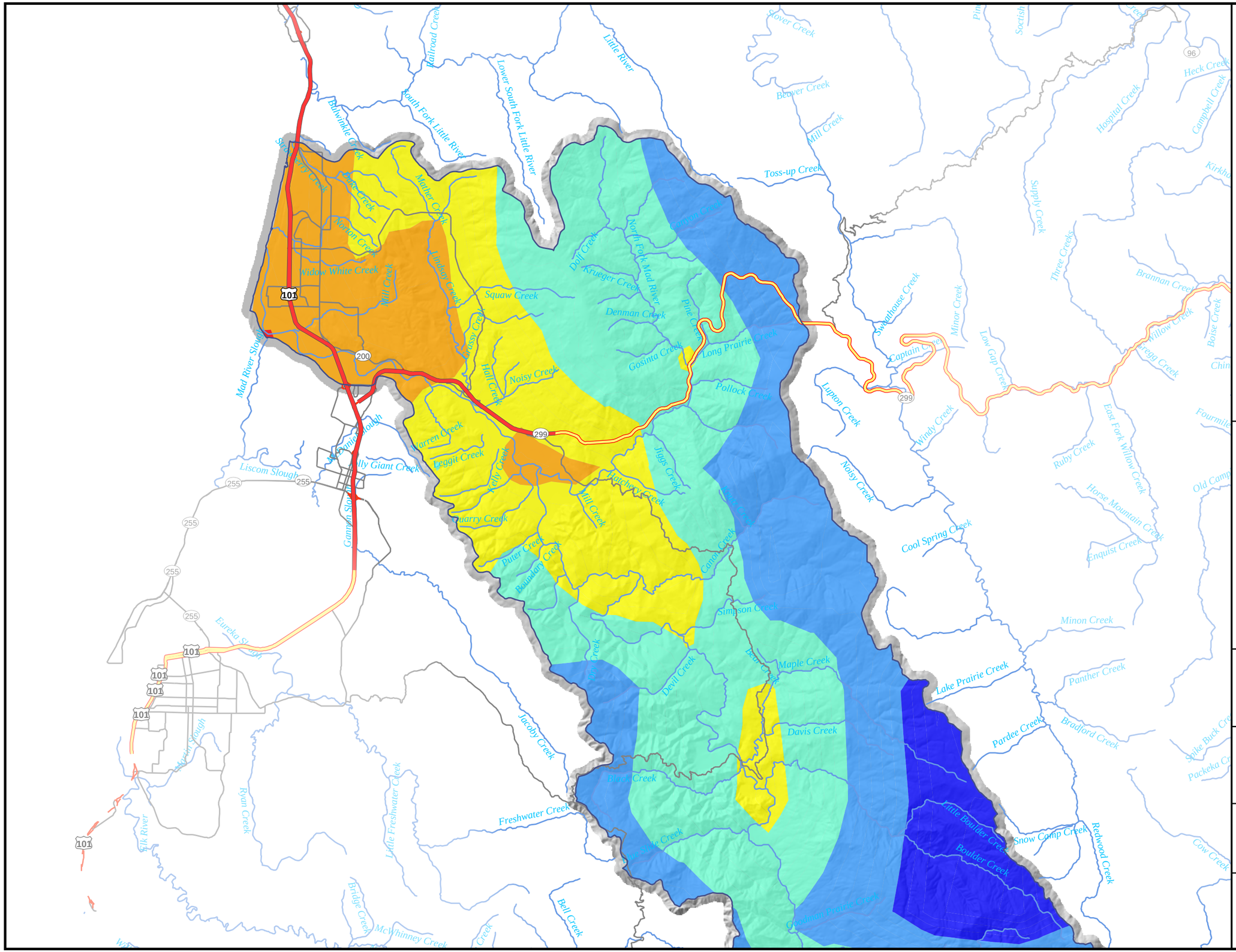

Map Legend

Precipitation (inches)

- 30 - 40
- 40 - 50
- 50 - 60
- 60 - 70
- 70 - 80
- 80 - 90

0 1 2 4 km

0 1 2 4 mi

1 in equals 2.4 mi

1:150,000

1 cm equals 1.5 km

N W E S

Plate 3A
Mean Annual Precipitation

Mad River
Sediment Source Analysis

GMA
Hydrology | Geomorphology | Stream Restoration

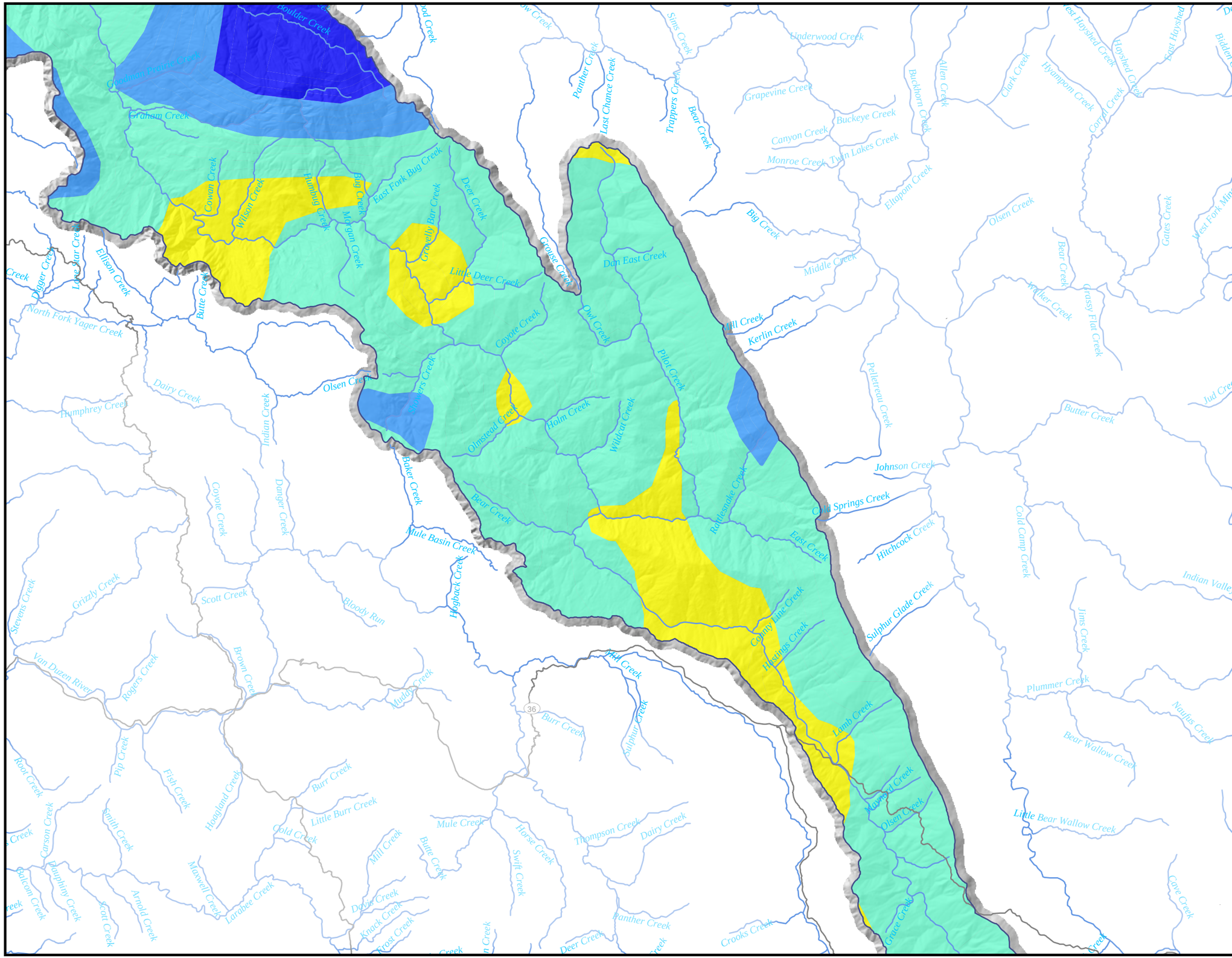

Map Legend

Precipitation (inches)

- 30 - 40
- 40 - 50
- 50 - 60
- 60 - 70
- 70 - 80
- 80 - 90

0 1 2 4 km

0 1 2 4 mi

1 in equals 2.4 mi 1:150,000 1 cm equals 1.5 km

N W E S

Plate 3B
Mean Annual Precipitation

Mad River
Sediment Source Analysis

GMA
Hydrology | Geomorphology | Stream Restoration

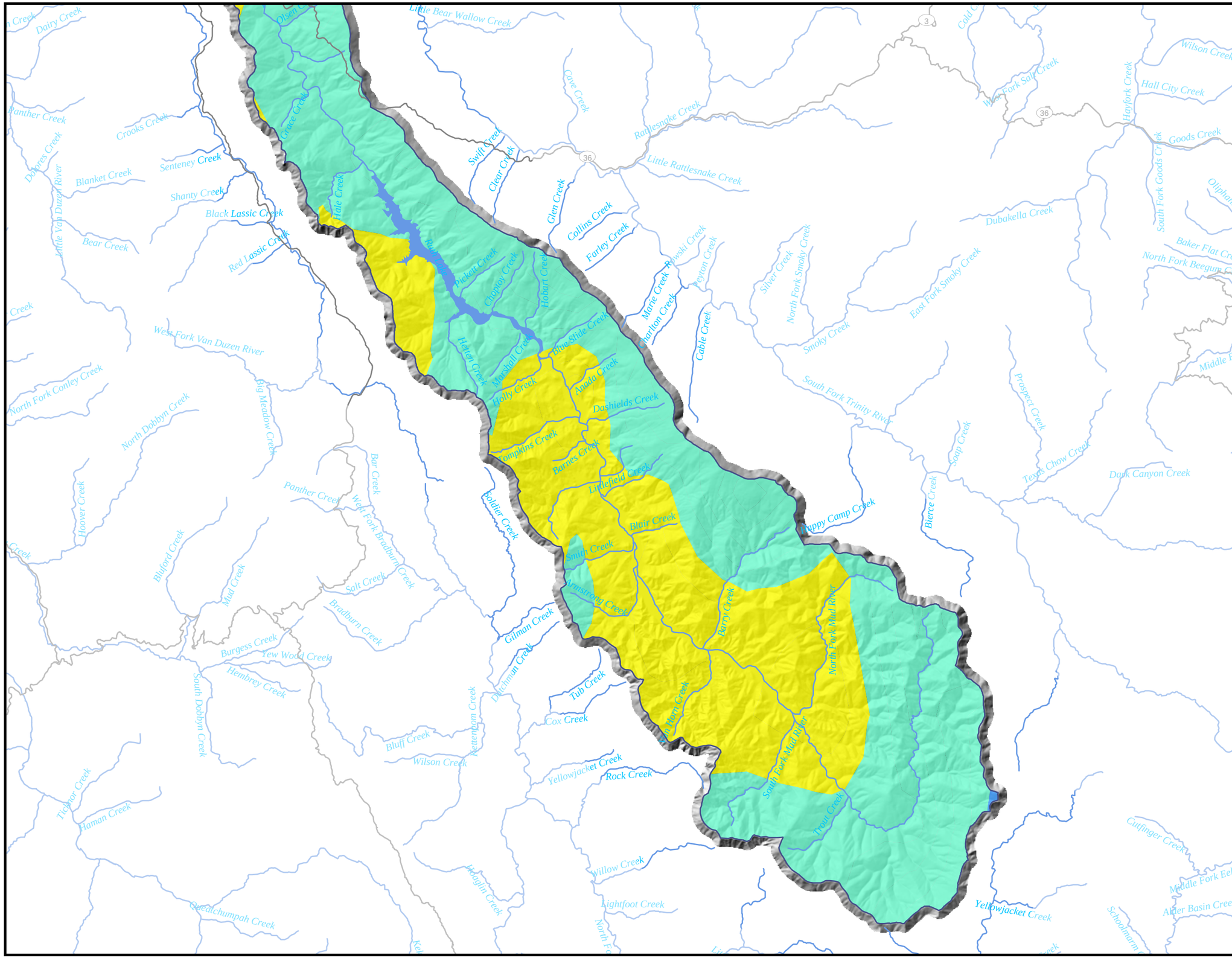

Map Legend

Precipitation (inches)

- 30 - 40
- 40 - 50
- 50 - 60
- 60 - 70
- 70 - 80
- 80 - 90

0 1 2 4 km

0 1 2 4 mi

1 in equals 2.4 mi 1:150,000 1 cm equals 1.5 km

N W E S

Plate 3C
Mean Annual Precipitation

Mad River
Sediment Source Analysis

GMA
Hydrology | Geomorphology | Stream Restoration