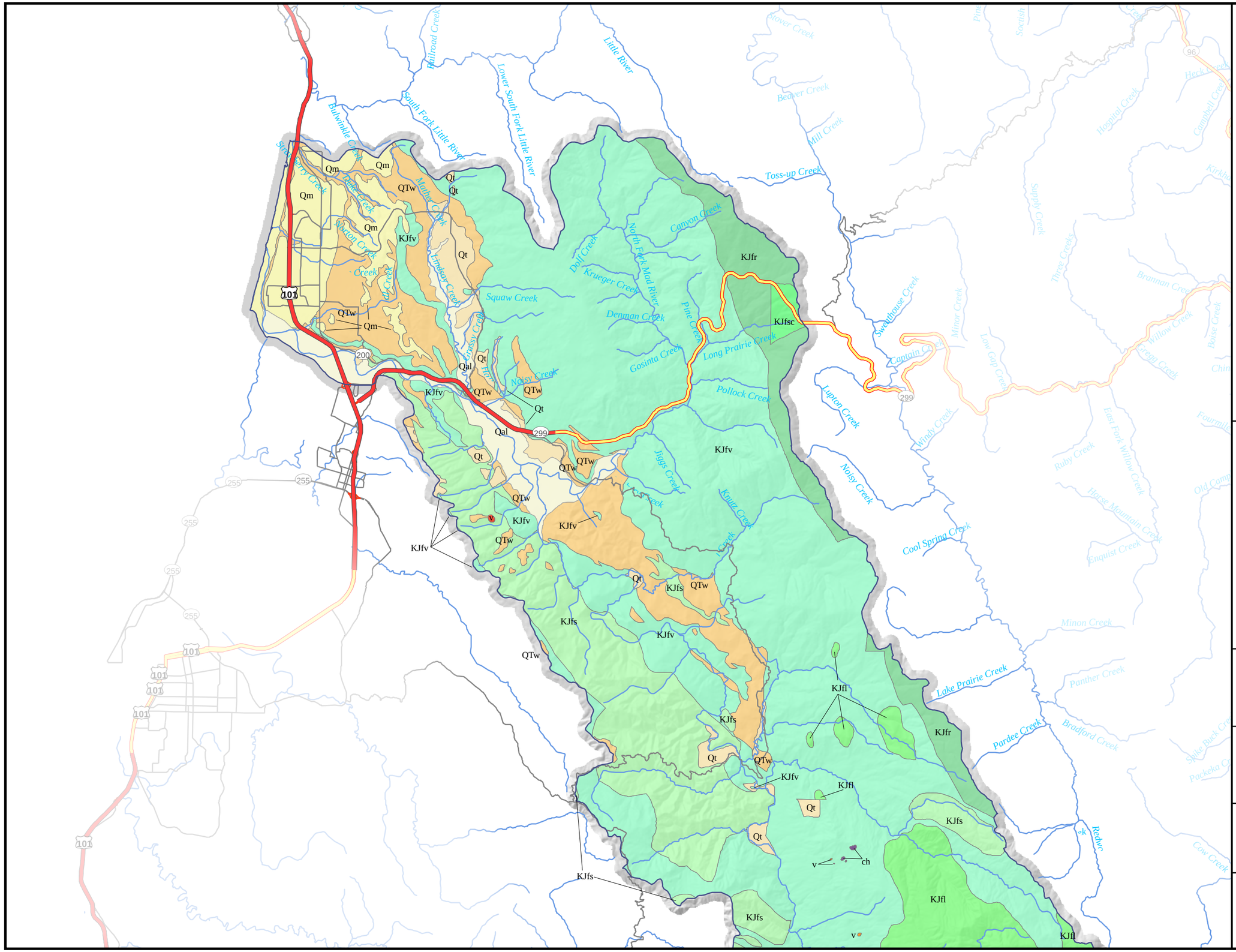

Map Legend

- Qal
- Qt
- Qm
- QTw
- KJ3
- KJfl
- KJfr
- KJfs
- KJfsc
- KJfu
- KJfv
- ch
- mb
- mv
- v

0 1 2 4 km

0 1 2 4 mi

1 in equals 2.4 mi 1:150,000 1 cm equals 1.5 km

N W E S

Plate 6A
Geology

Mad River
Sediment Source Analysis

GMA
Hydrology | Geomorphology | Stream Restoration

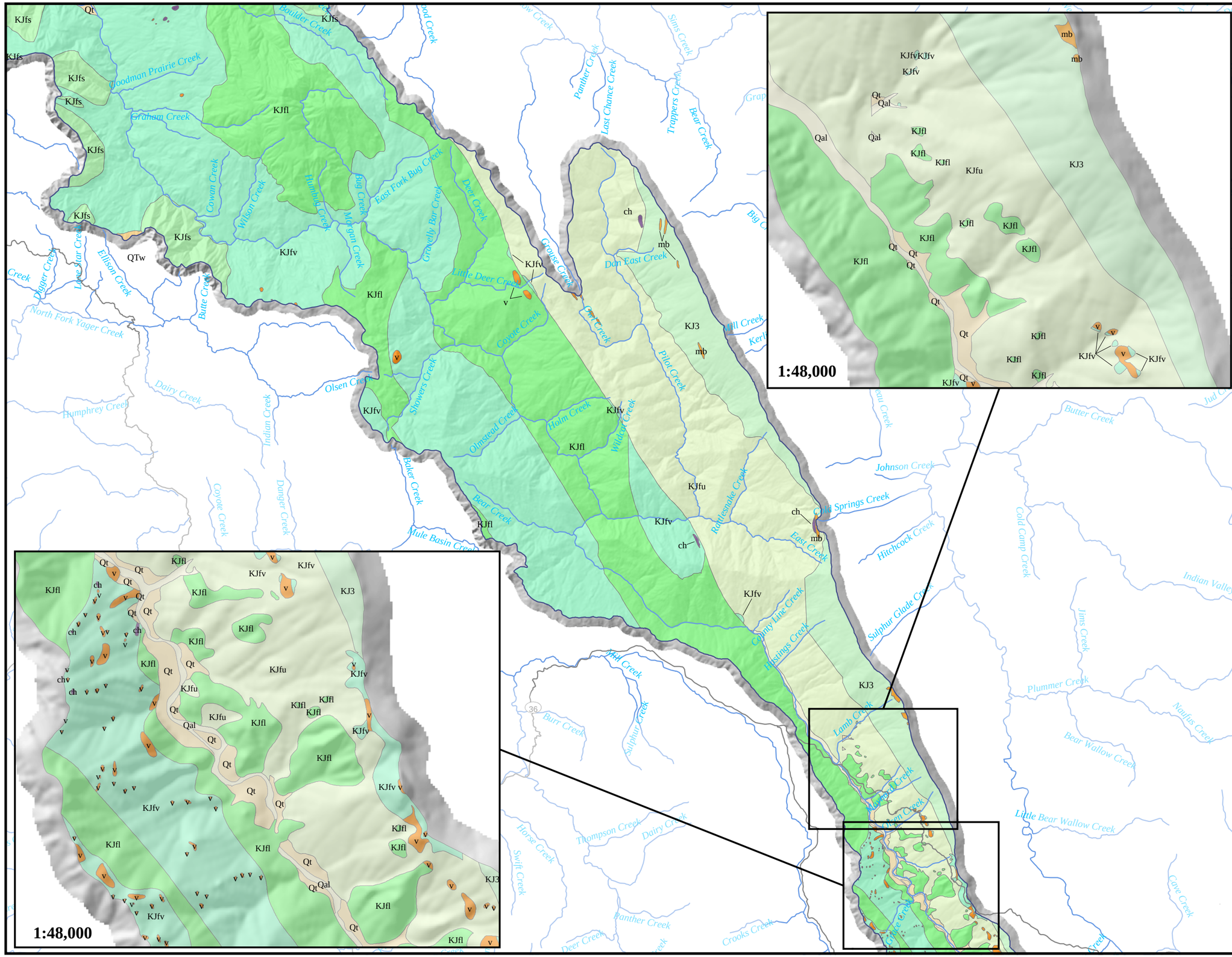

Map Legend

- Qal
- Qt
- Qm
- QTw
- KJ3
- KJfl
- KJfr
- KJfs
- KJfsc
- KJfu
- KJfv
- ch
- mb
- mv
- v
- water

Plate 6B
Geology

Mad River
Sediment Source Analysis

GMA
Hydrology | Geomorphology | Stream Restoration

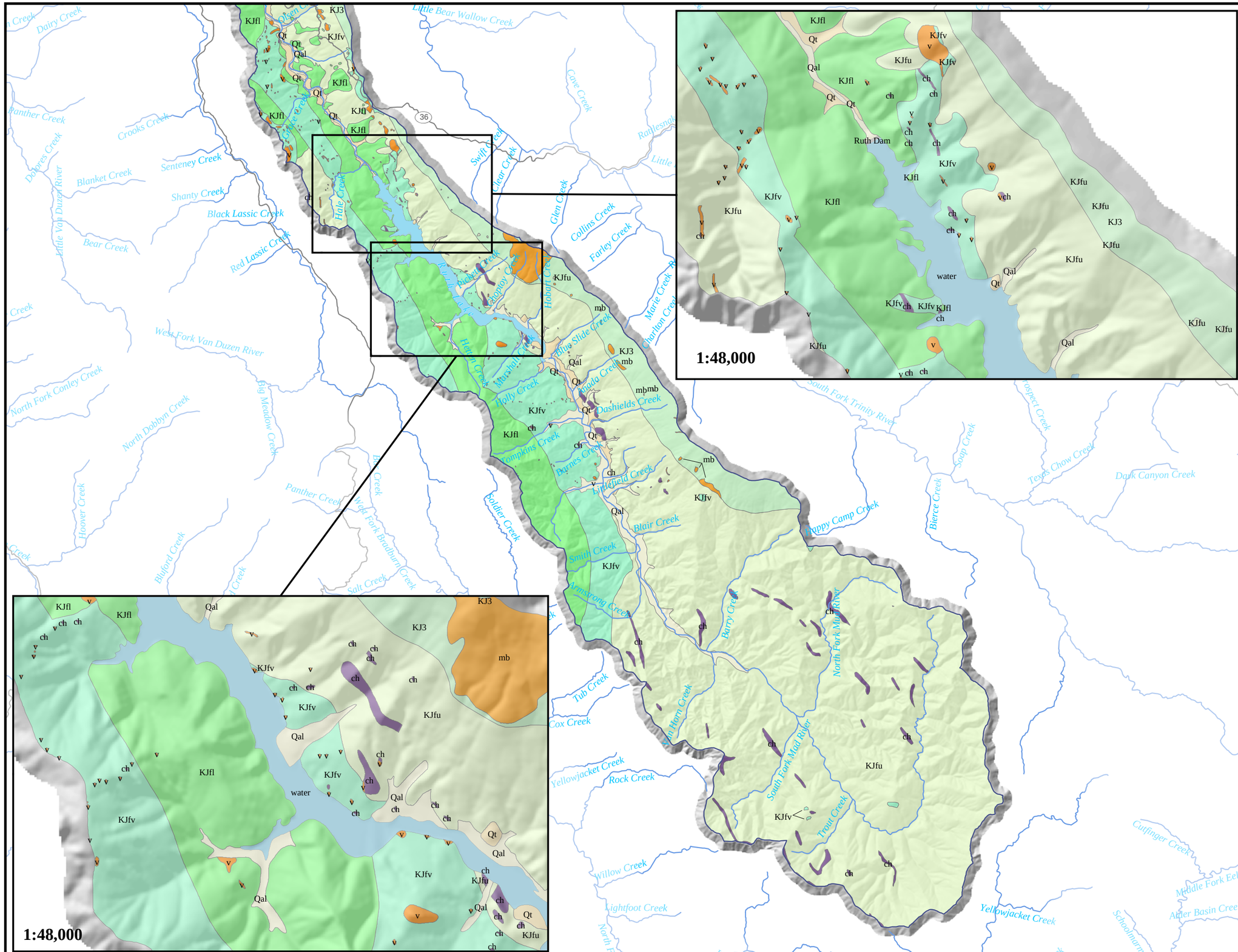

Map Legend

- Qal
- Qt
- Qm
- QTw
- KJ3
- KJfl
- KJfr
- KJfs
- KJfsc
- KJfu
- KJfv
- ch
- mb
- mv
- v
- water

0 1 2 4 km

0 1 2 4 mi

1 in equals 2.4 mi 1:150,000 1 cm equals 1.5 km

N W E S

Plate 6C
Geology

Mad River
Sediment Source Analysis

GMA
Hydrology | Geomorphology | Stream Restoration