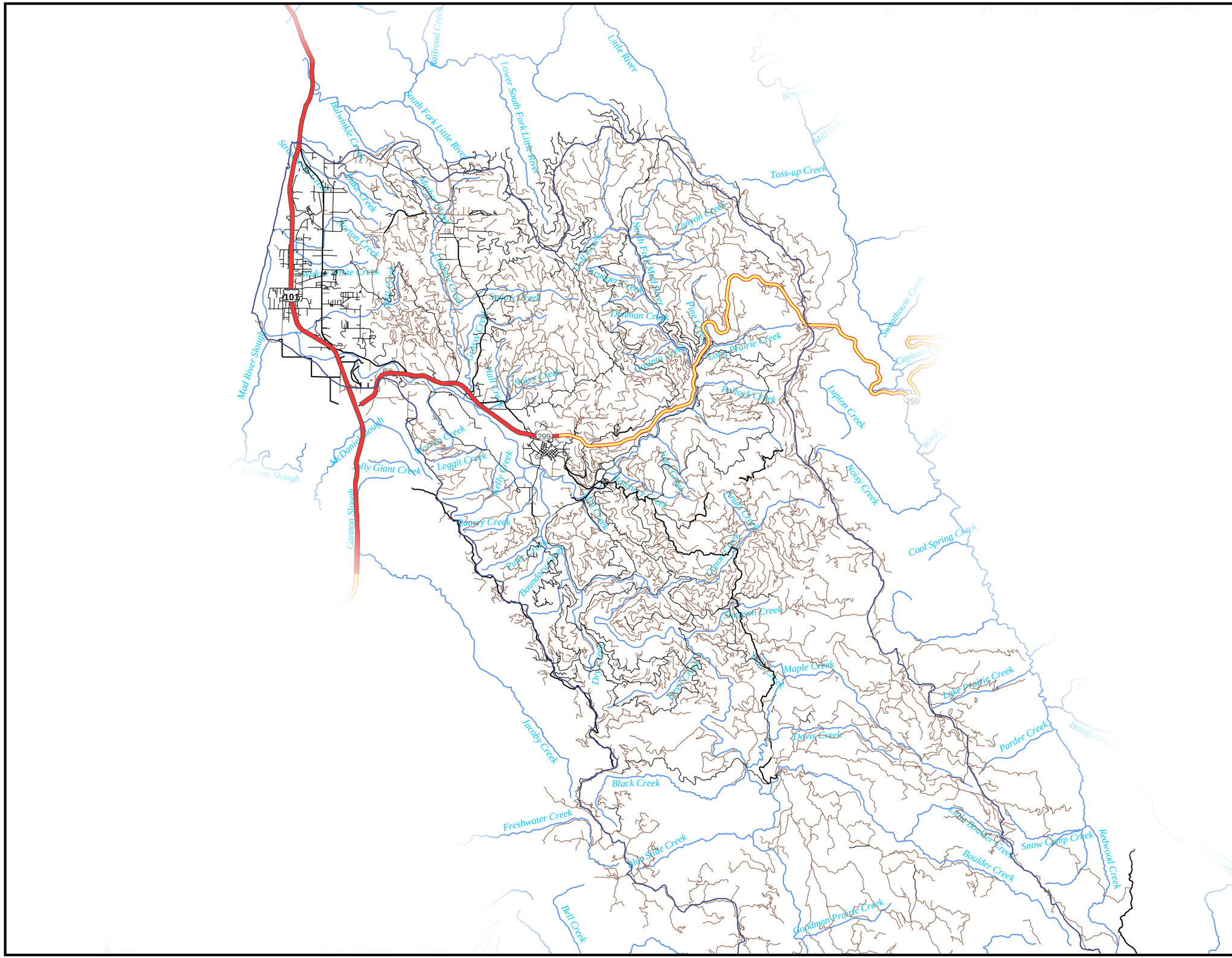

Map Legend

Transportation

- Primary State Highway
- Highways
- Paved
- Rocked
- Native

Note: Transportation network geometry simplified (smooth function) for display purposes.

0 1 2 4 km

0 1 2 4 mi

N W E S

1 in equals 2.4 mi 1:150,000 1 cm equals 1.5 km

Plate 7A
Transportation

Mad River
Sediment Source Analysis

GMA
Hydrology | Geomorphology | Stream Restoration

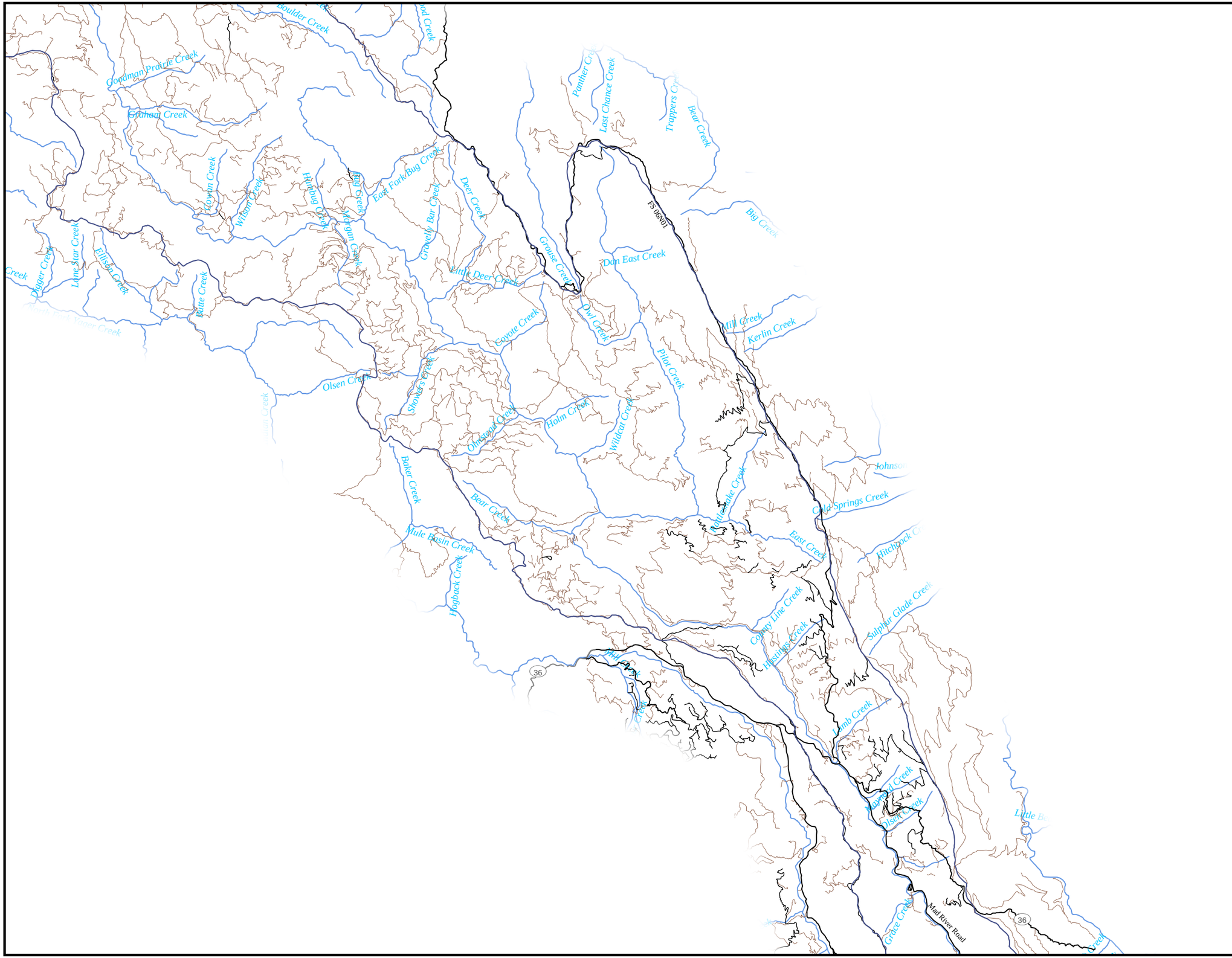

Map Legend

Transportation

- Primary State Highway
- Highways
- Paved
- Rocked
- Native

Note: Transportation network geometry simplified (smooth function) for display purposes.

0 1 2 4 km

0 1 2 4 mi

N W E S

1 in equals 2.4 mi 1:150,000 1 cm equals 1.5 km

Plate 7B
Transportation

Mad River
Sediment Source Analysis

GMA
Hydrology | Geomorphology | Stream Restoration

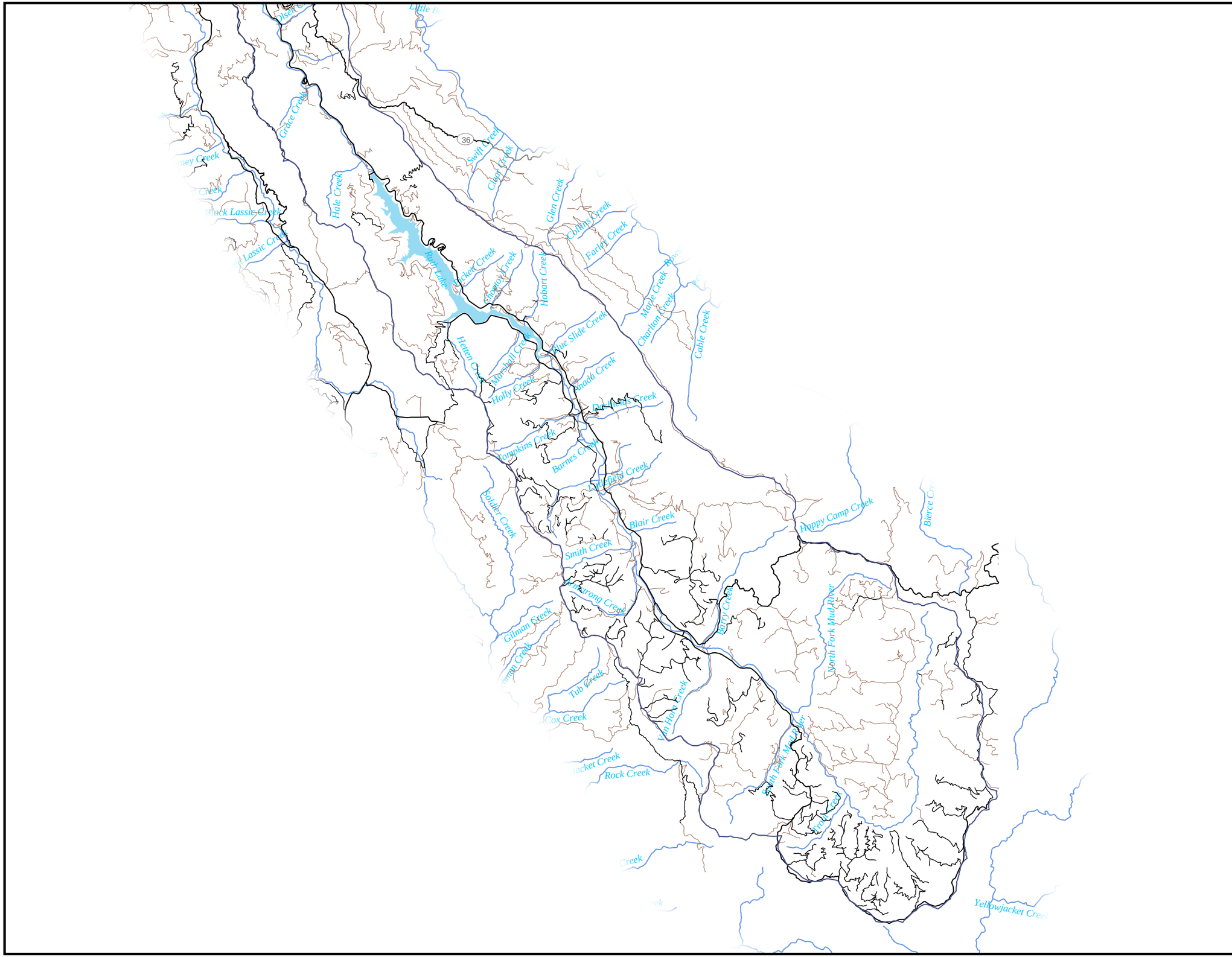

Map Legend

Transportation

- Primary State Highway
- Highways
- Paved
- Rocked
- Native

Note: Transportation network geometry simplified (smooth function) for display purposes.

0 1 2 4 km

0 1 2 4 mi

N W E S

1 in equals 2.4 mi 1:150,000 1 cm equals 1.5 km

Plate 7C
Transportation

Mad River
Sediment Source Analysis

GMA
Hydrology | Geomorphology | Stream Restoration