LIST OF FIGURES

Figure 1: Kings River Hydrograph

Figure 2: Kaweah Delta Channels Schematic

Figure 3: Kaweah River Hydrograph

Figure 4: Tule River Hydrograph

Figure 5: Intersection of the Cross Valley Canal and Kern River

Figure 6: Kern River Hydrograph

Figure 7: Tulare Lake Bottom Storage Cell Map

Figure 1: Kings River Hydrograph

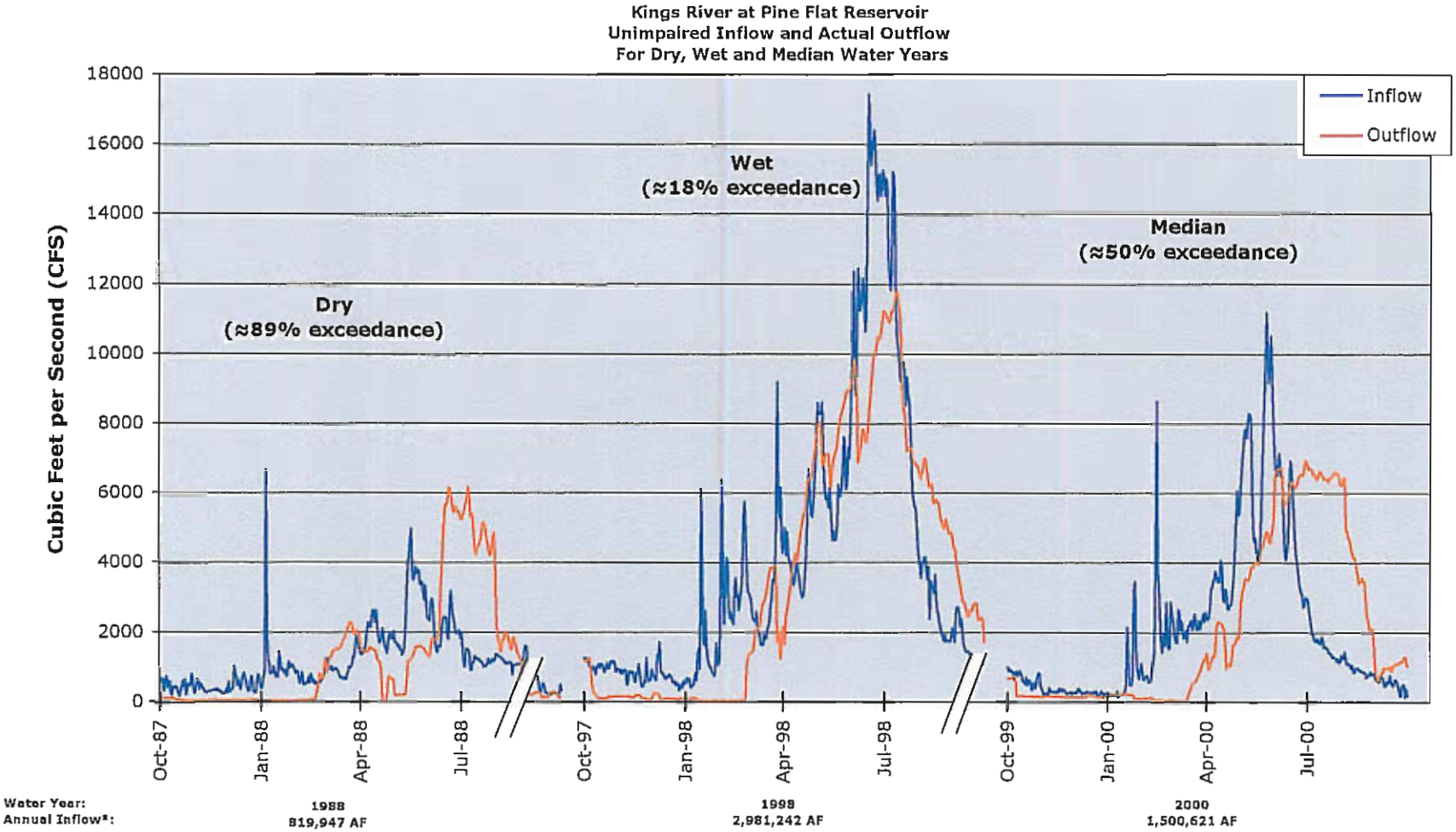

*Long-term average annual inflow for period of record 1962-2006 is 1,791,366 AF
Source: USACOE data

Figure 2: Kaweah Delta Channels Schematic

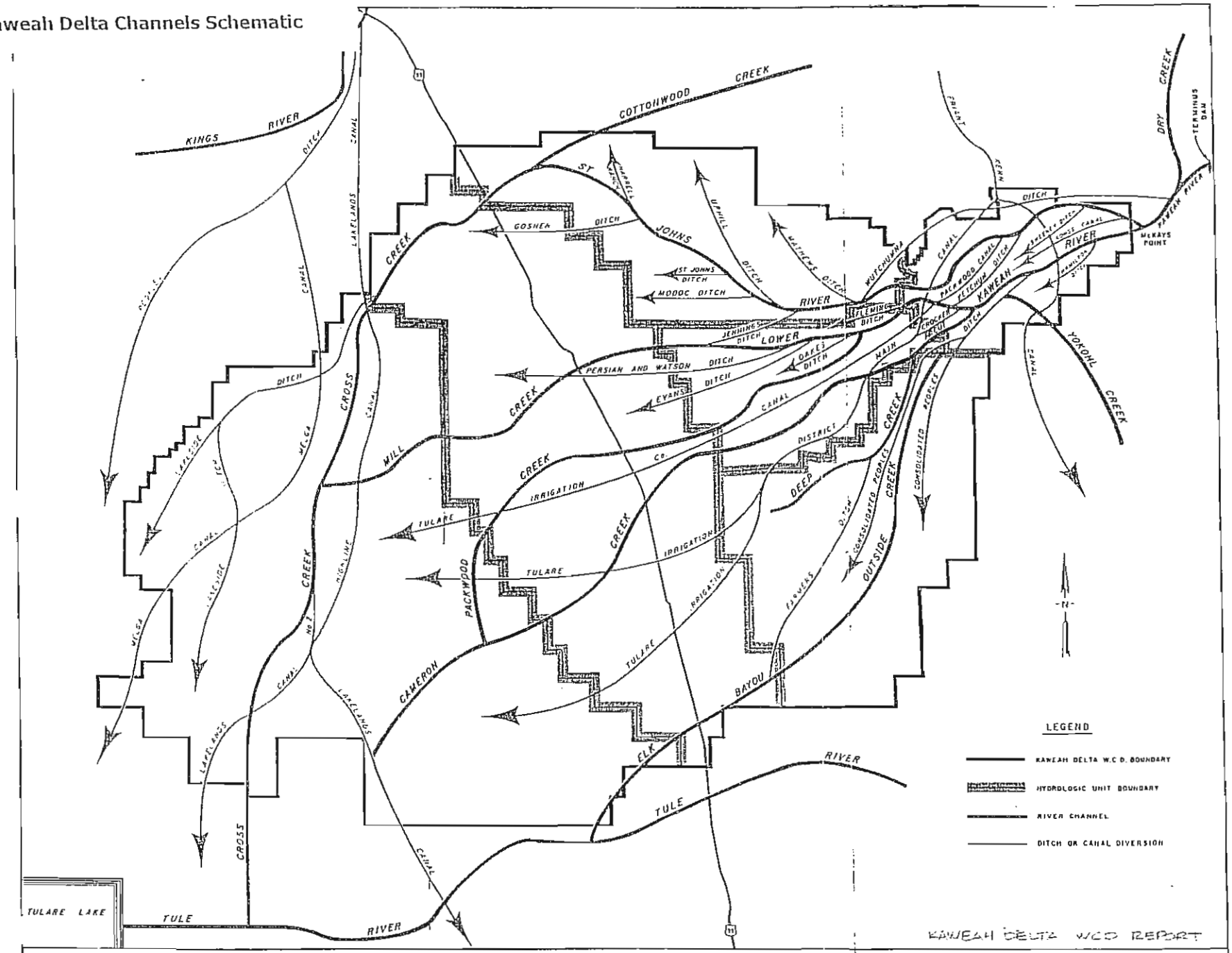

SCHEMATIC DIAGRAM OF CHANNELS AND DIVERSIONS IN KAWEAH DELTA

BOOKMAN and EDMONSTON
CONSULTING CIVIL ENGINEERS

FEBRUARY 1972

Figure 3: Kaweah River Hydrograph

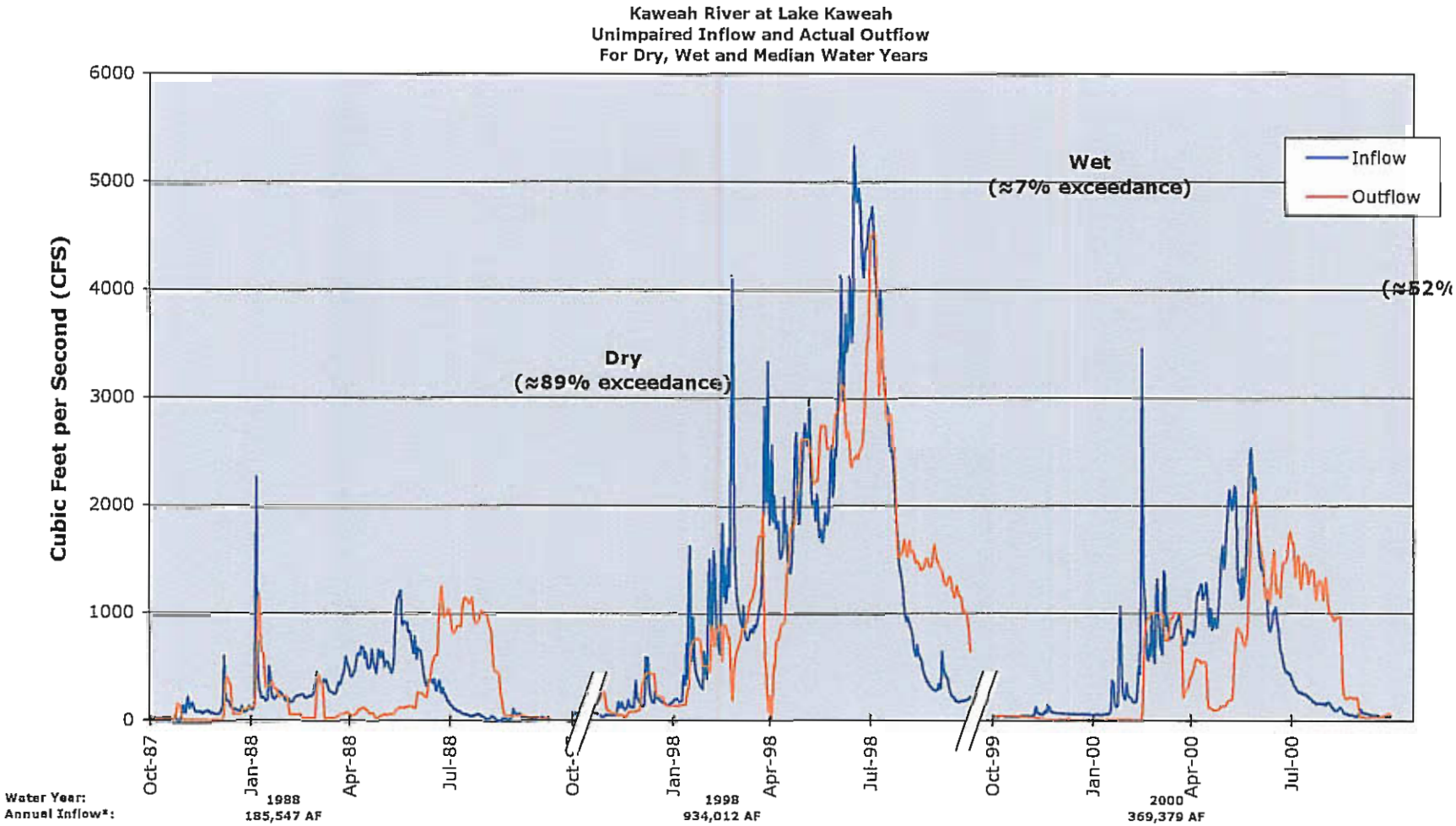

*Long-term average annual inflow for period of record 1962-2006 is 473,636 AF

Source: USACOE data

Figure 4: Tule River Hydrograph

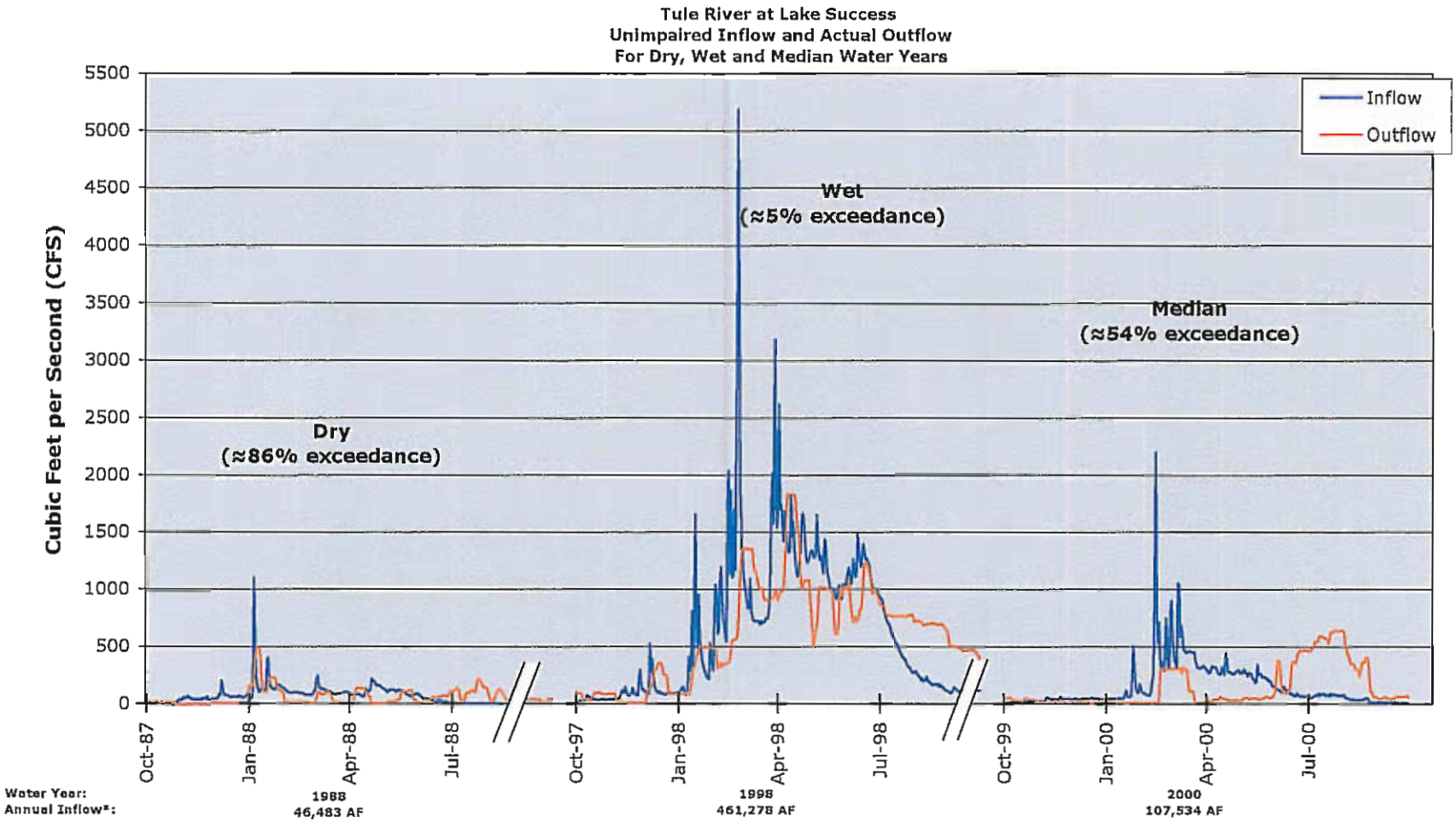

*Long-term average annual inflow for period of record 1962-2006 is 155,503 AF
Source: USACOE data

Figure 5: Intersection of the Cross Valley Canal and Kern River



Photo Courtesy Kern County Water Agency.

Management and conjunctive use of water supplies from Central Valley Project, State Water Project and Kern River are made possible by water transfers in interconnecting water conveyance facilities westerly of Bakersfield.

Figure 6: Kern River Hydrograph

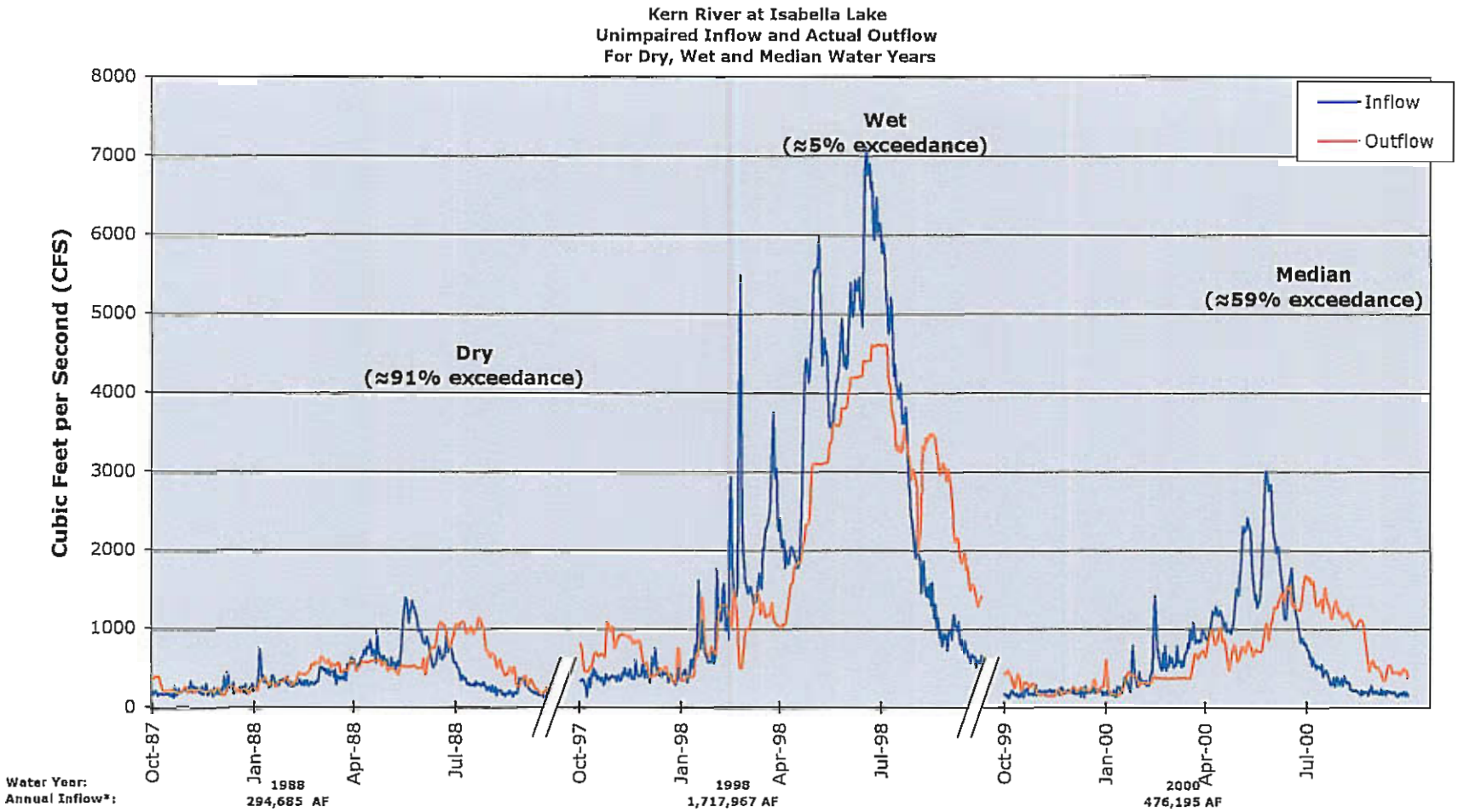

*Long-term average annual inflow for period of record 1962-2006 is 802,384 AF

Source: USACOE data
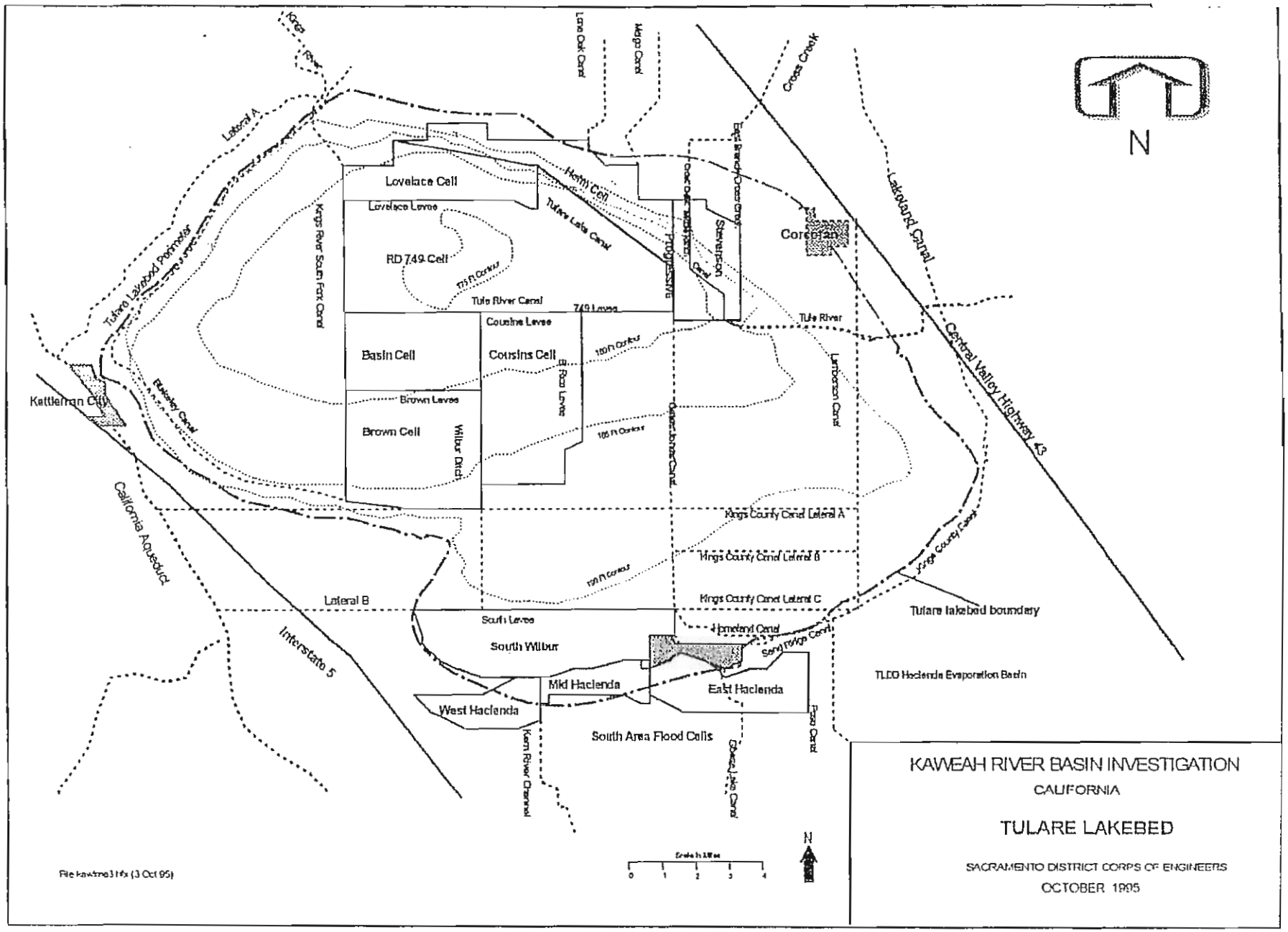
Figure 7: Tulare Lake Bottom Storage Cell Map