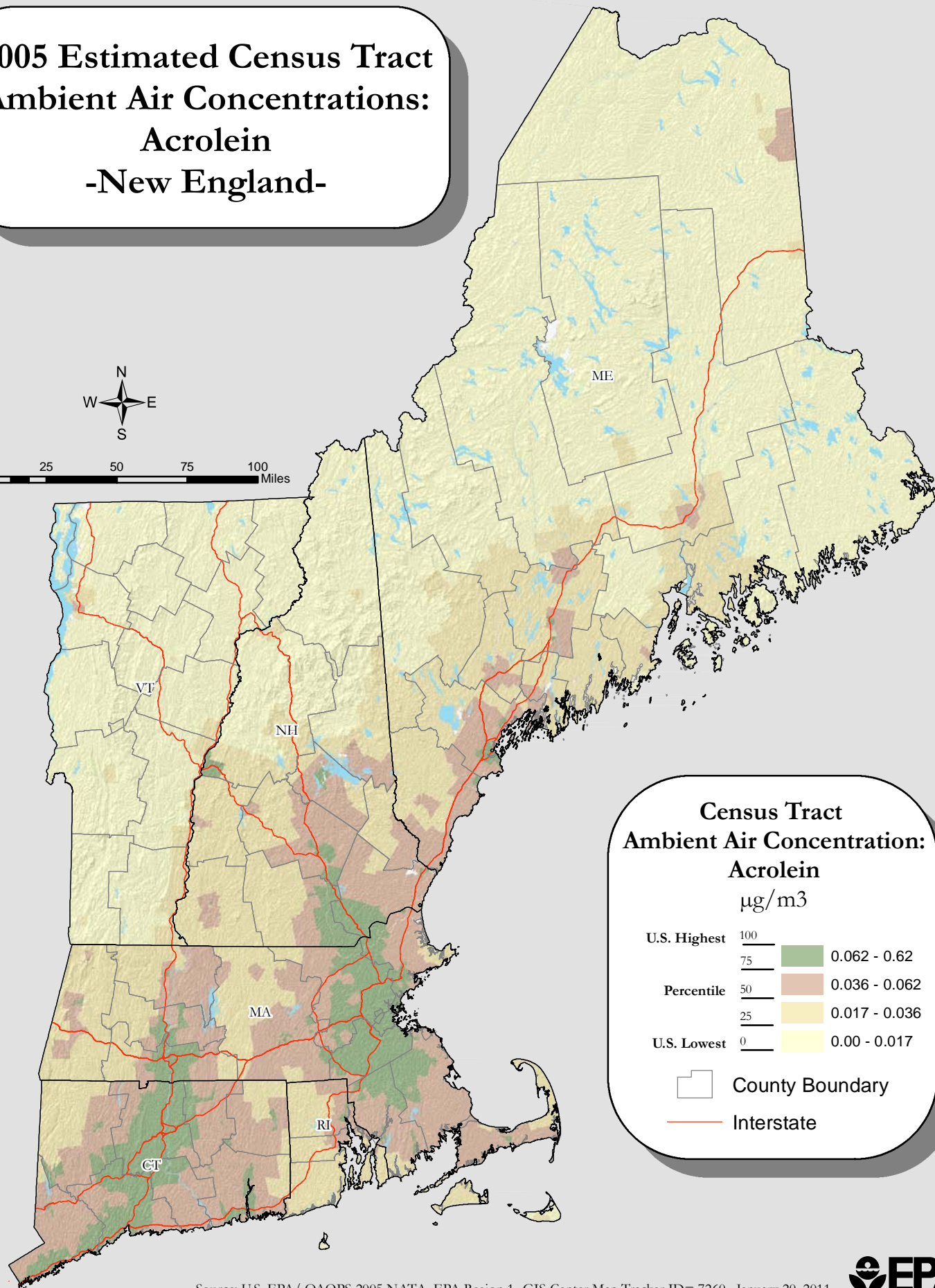
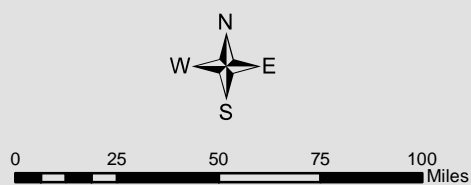








2005 Estimated Census Tract Ambient Air Concentrations: Acrolein -New England-



Census Tract Ambient Air Concentration: Acrolein $\mu\text{g}/\text{m}^3$

U.S. Highest	100		
	75		0.062 - 0.062
Percentile	50		0.036 - 0.062
	25		0.017 - 0.036
U.S. Lowest	0		0.00 - 0.017

 County Boundary
 Interstate