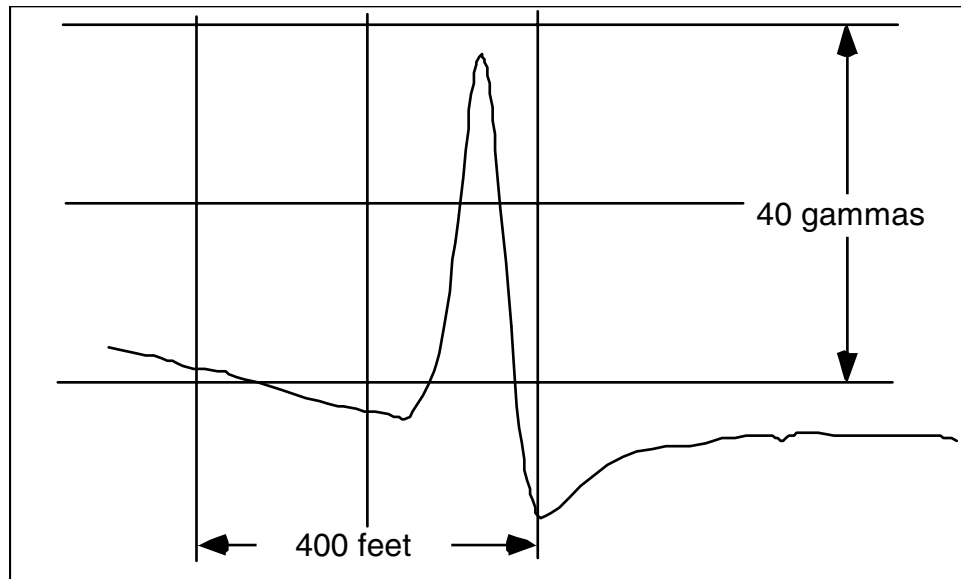


## **APPENDIX F**

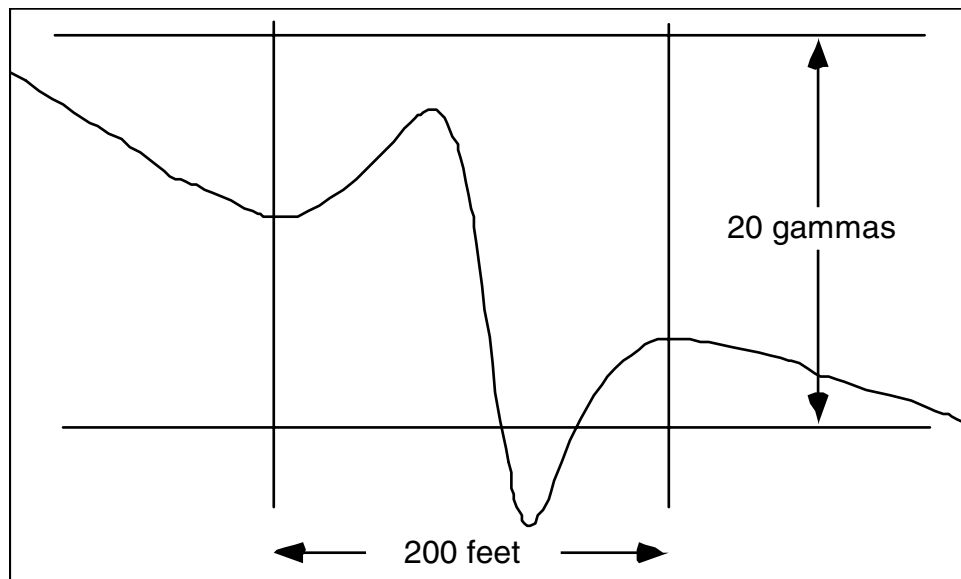
### **Magnetic Anomaly Signatures of Possible Cultural Resources**

## Milford Survey Area

**M4.** A 45 gamma, plus monopole magnetic anomaly associated with side scan target 1 (SS1) and a wreck symbol on the NOAA chart.

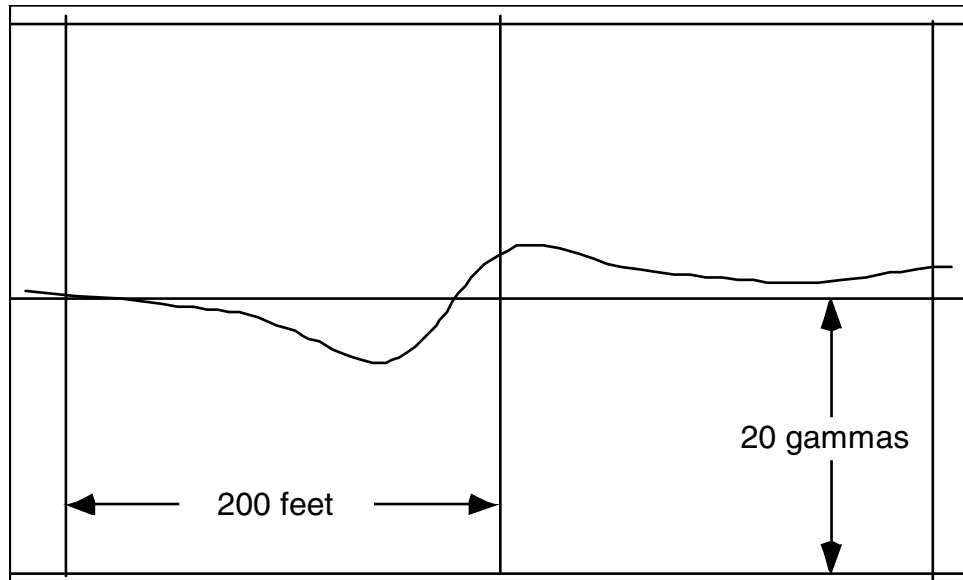


**M5.** A 22 gamma dipole magnetic anomaly with no associated side scan target.

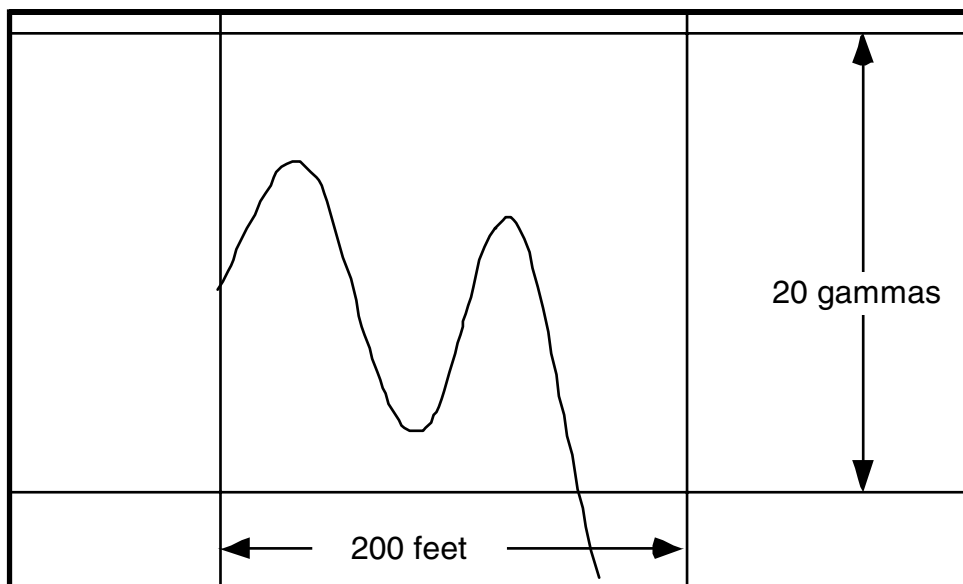


## Bridgeport Survey Area

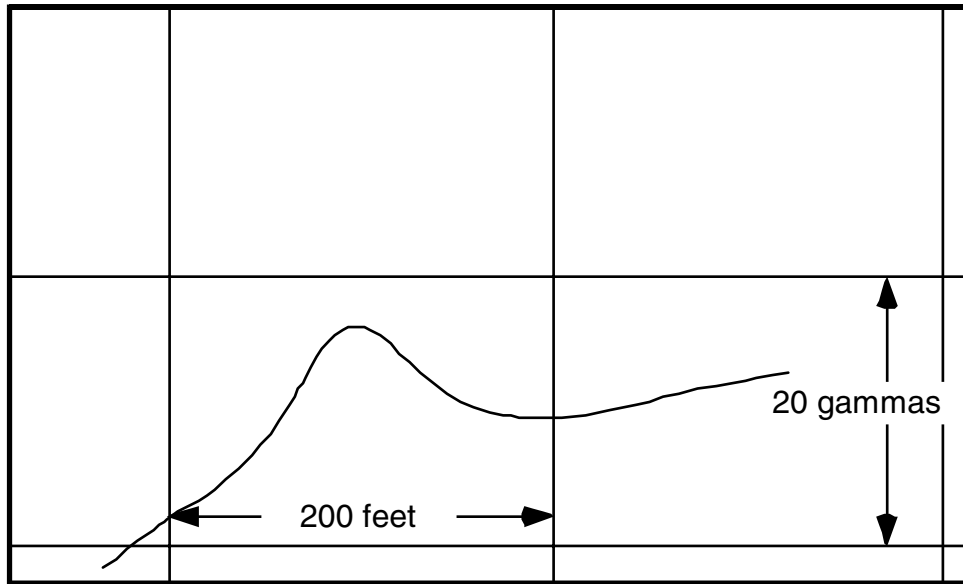
**M16.** A 9 gamma dipole magnetic anomaly with no associated side scan target.



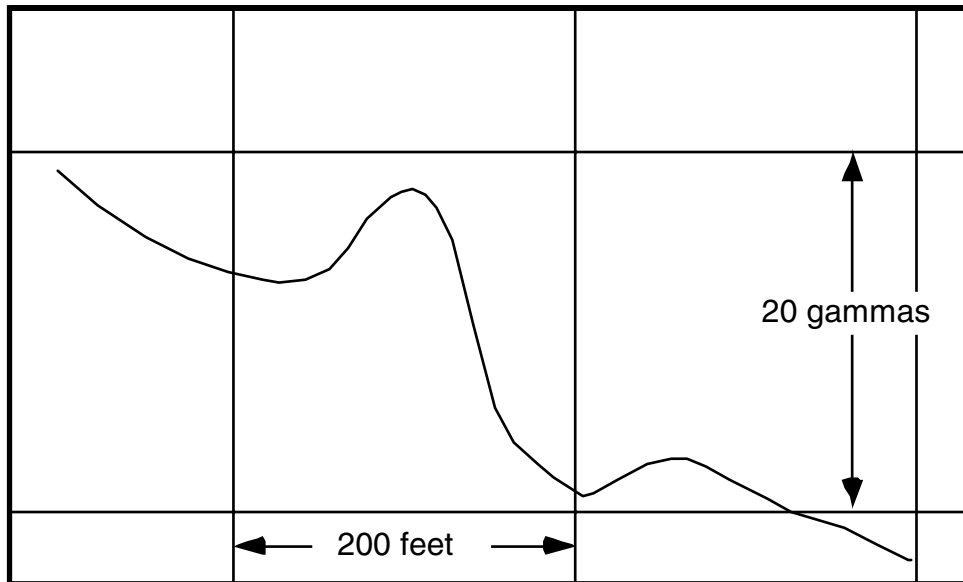
**M27.** A 14 gamma complex magnetic anomaly associated with side scan target 2.



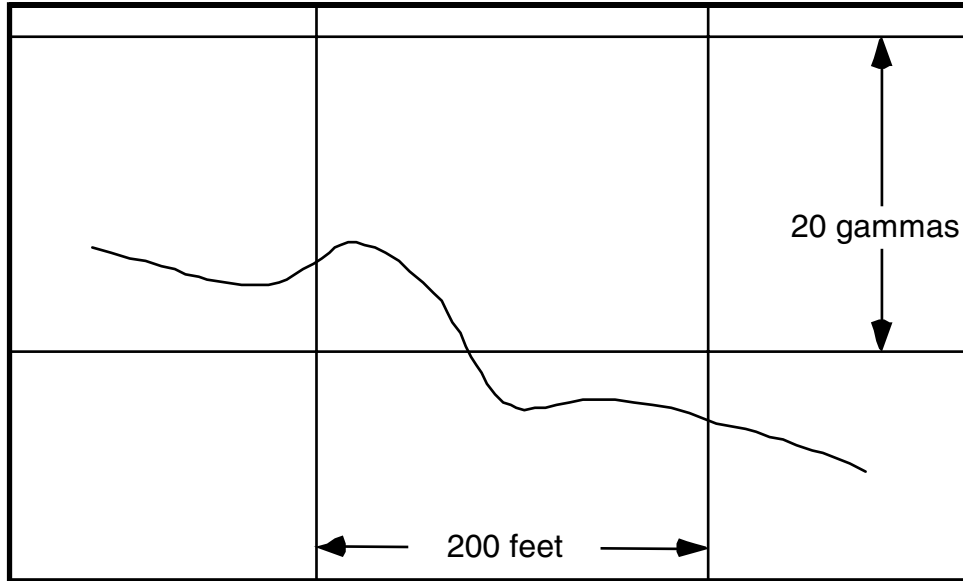
**M29.** An 11 gamma monopole magnetic anomaly with no associated side scan target.



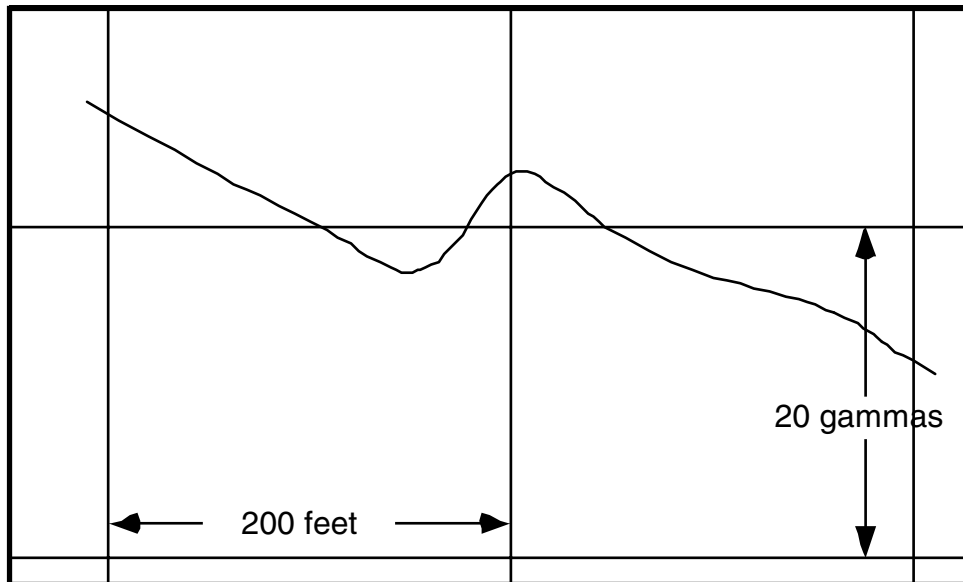
**M32.** A 12 gamma complex magnetic anomaly associated with multiple small side scan targets.



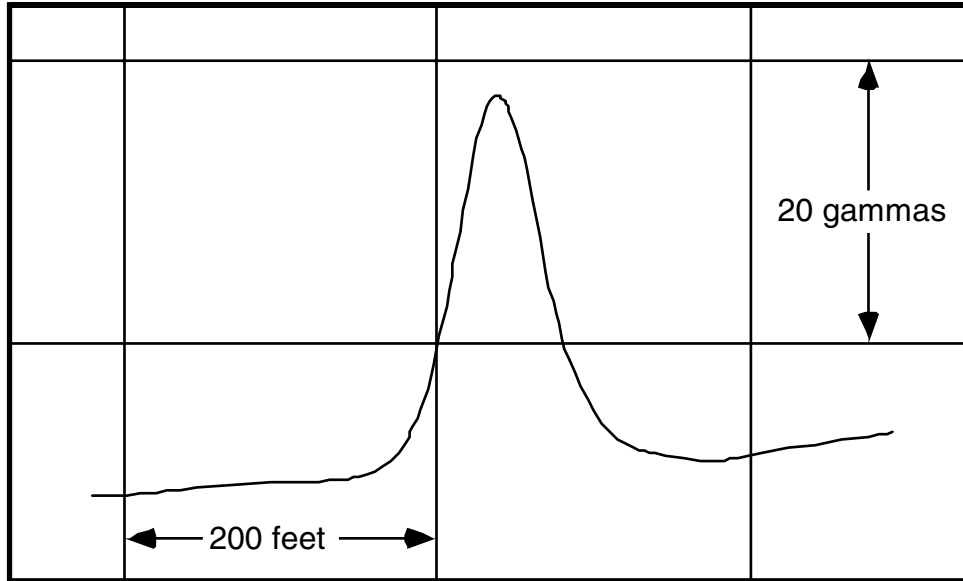
**M40.** A 10 gamma complex magnetic anomaly with no associated side scan target.



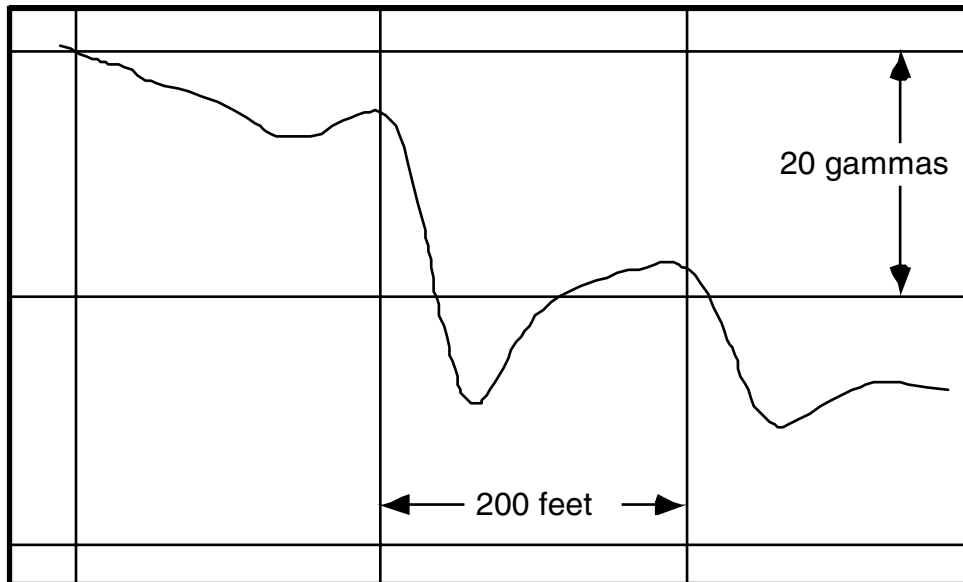
**M45.** A 6 gamma dipole magnetic anomaly associated with side scan target 4.



M46. A 26 gamma monopole magnetic anomaly with no associated side scan target.



M48. A 25 gamma complex magnetic anomaly with no associated side scan target.



M50. A 248 gamma dipole magnetic anomaly associated with side scan target 5.

