



Superfund Records Center
 SITE: GE-Housatonic
 BREAK: 2.1
 OTHER: 48616

Corporate Environmental Programs
 General Electric Company
 100 Woodlawn Avenue, Pittsfield, MA 01201

Transmitted Via Overnight Delivery

September 23, 2003

Mr. Michael Nalipinski
 Office of Site Remediation and Restoration
 U.S. Environmental Protection Agency
 One Congress Street
 Boston, MA 02203-2211


**Re: GE Pittsfield/Housatonic River Site
 Building 3C Demolition and Site Restoration Program (GECD120)
 Ambient Air Monitoring Station Locations**

Dear Mr. Nalipinski:

This letter serves to notify the U.S. Environmental Protection Agency of the proposed PCB and particulate ambient air monitoring station locations at Building 3C. The proposed locations for the building are shown on the attached figure. These locations will be utilized for future ambient air monitoring associated with Building 3C demolition and restoration activities.

Please feel free to contact me with questions or comments.

Sincerely,


 John F. Novotny, P.E.

Manager, Facilities and Brownfields Programs


Attachment

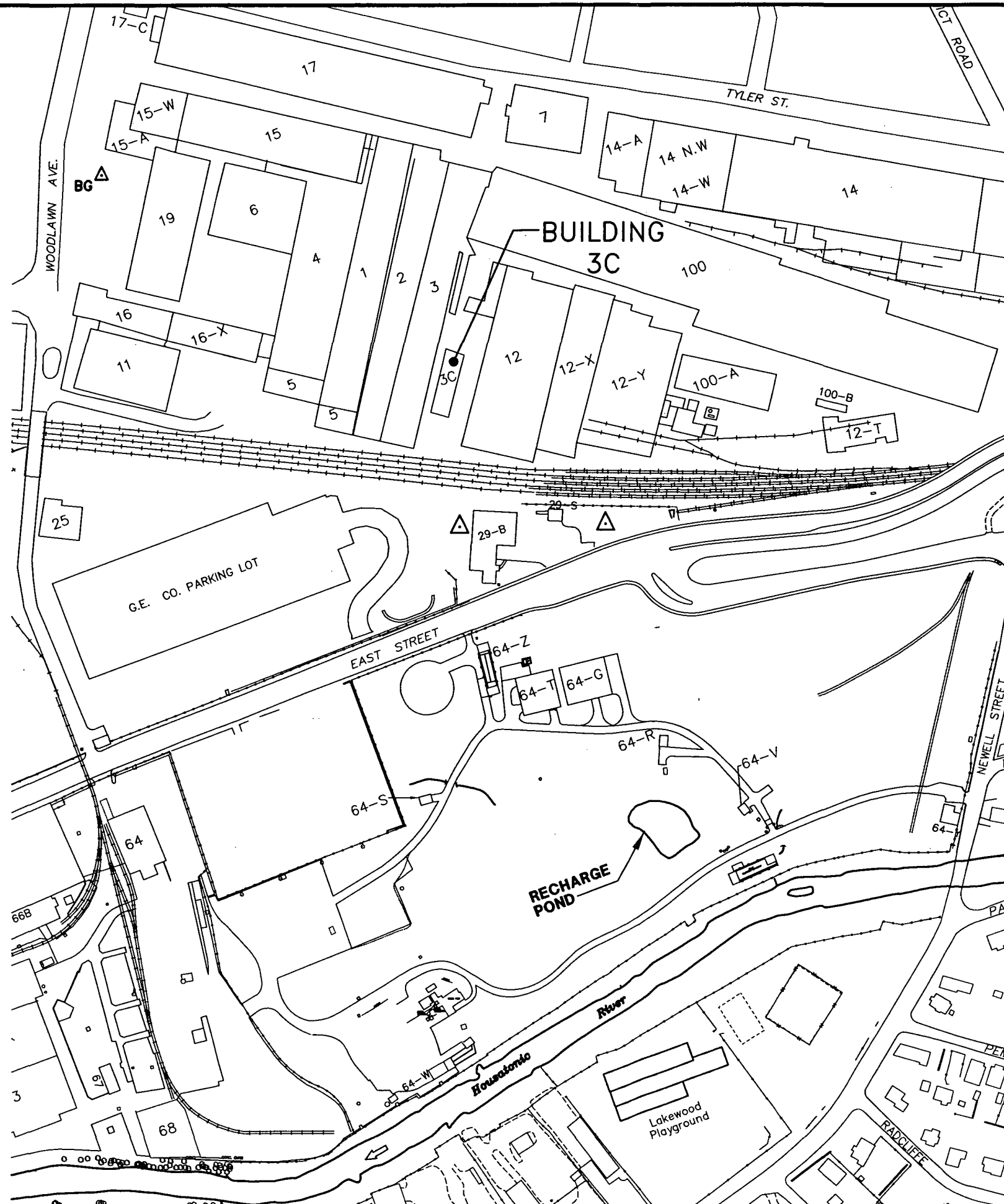
V:\GE_Pittsfield_Other-Brownfields\Correspondence\Final\64532196.doc

cc: Tim Conway, Esq., EPA*
 Bryan Olson, EPA*
 Holly Inglis, EPA
 Rose Howell, EPA
 K.C. Mitkevicius, USACE*
 Dawn Jamros, Weston*
 Thomas Angus, MDEP
 Robert Bell, Esq., MDEP
 Susan Steenstrup, MDEP*
 Alan Weinberg, MDEP
 Dale Young, MA EOEA*
 Charles Fredette, CDEP*
 Theresa Bowers, Gradient*
 Field Supervisor, U.S. F&WS, DOI*



Kenneth Finkelstein, MOAA*
 Michael Carroll, GE
 Andrew Silber, P.E., GE*
 Rod McLaren, Esq., GE
 Mayor Sara Hathaway, City of Pittsfield*
 Pittsfield Commissioner of Public Health*
 Richard Scapin, Chair, Pittsfield City Council*
 James Nuss, P.E., LSP, BBL*
 James Bieke, Esq., Shea & Gardner*
 Jeffrey Bernstein, Esq.,
 Bernstein, Cushner & Kimmel*
 Nancy E. Harper, Esq., MA AG*
 Public Information Repositories*
 GE Internal Repository*

(* with attachment)



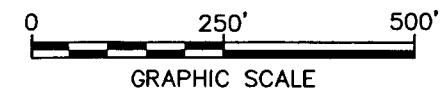



LEGEND:

-  APPROXIMATE AMBIENT AIR MONITORING STATION LOCATION (SEE NOTE 5)
- BG**  APPROXIMATE BACKGROUND AMBIENT AIR MONITORING STATION LOCATION

NOTES:

1. MAPPING IS BASED ON AERIAL PHOTOGRAPHS AND PHOTOGRAMMETRIC MAPPING BY LOCKWOOD MAPPING, INC. - FLOWN IN APRIL 1990; DATA PROVIDED BY GENERAL ELECTRIC COMPANY; BLASLAND, BOUCK & LEE, INC. (BBL) CONSTRUCTION PLANS; AND FROM SURVEY PROVIDED BY HILL ENGINEERS, ARCHITECTS, AND PLANNERS, DATED 6/5/01.
2. BUILDING NUMBER DESIGNATIONS ARE BASED ON A GE DRAWING TITLED GROUND PLAN, SHEET 1, AND DATED JANUARY 1, 1994.
3. NOT ALL PHYSICAL FEATURES ARE SHOWN.
4. ALL LOCATIONS ARE APPROXIMATE.
5. THE LOCATIONS OF AIR MONITORING STATIONS SHOWN ON THIS DRAWING ARE APPROXIMATE ONLY. ACTUAL LOCATIONS TO BE DETERMINED BASED ON SITE CONDITIONS AT THE TIME OF DEMOLITION.



GENERAL ELECTRIC COMPANY PITTSFIELD, MASSACHUSETTS BROWNFIELDS PROGRAM	
BUILDING 3C PROPOSED LOCATIONS OF AMBIENT AIR MONITORING STATIONS	
 <small>BLASLAND, BOUCK & LEE, INC. engineers & scientists</small>	FIGURE 1

X: 40197X01.DWG, 40197X02.DWG
 L: ON=*, OFF=*REF*
 P: PAGESET/PLT-BL
 9/19/03/03 SYR-85-GMS LAF SDL
 C/40197001/BLDG3C/40197002.DWG