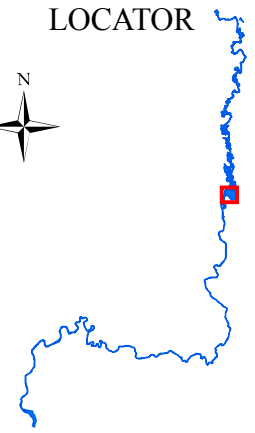


LOCATOR





SCALE

200 100 0 200 Feet



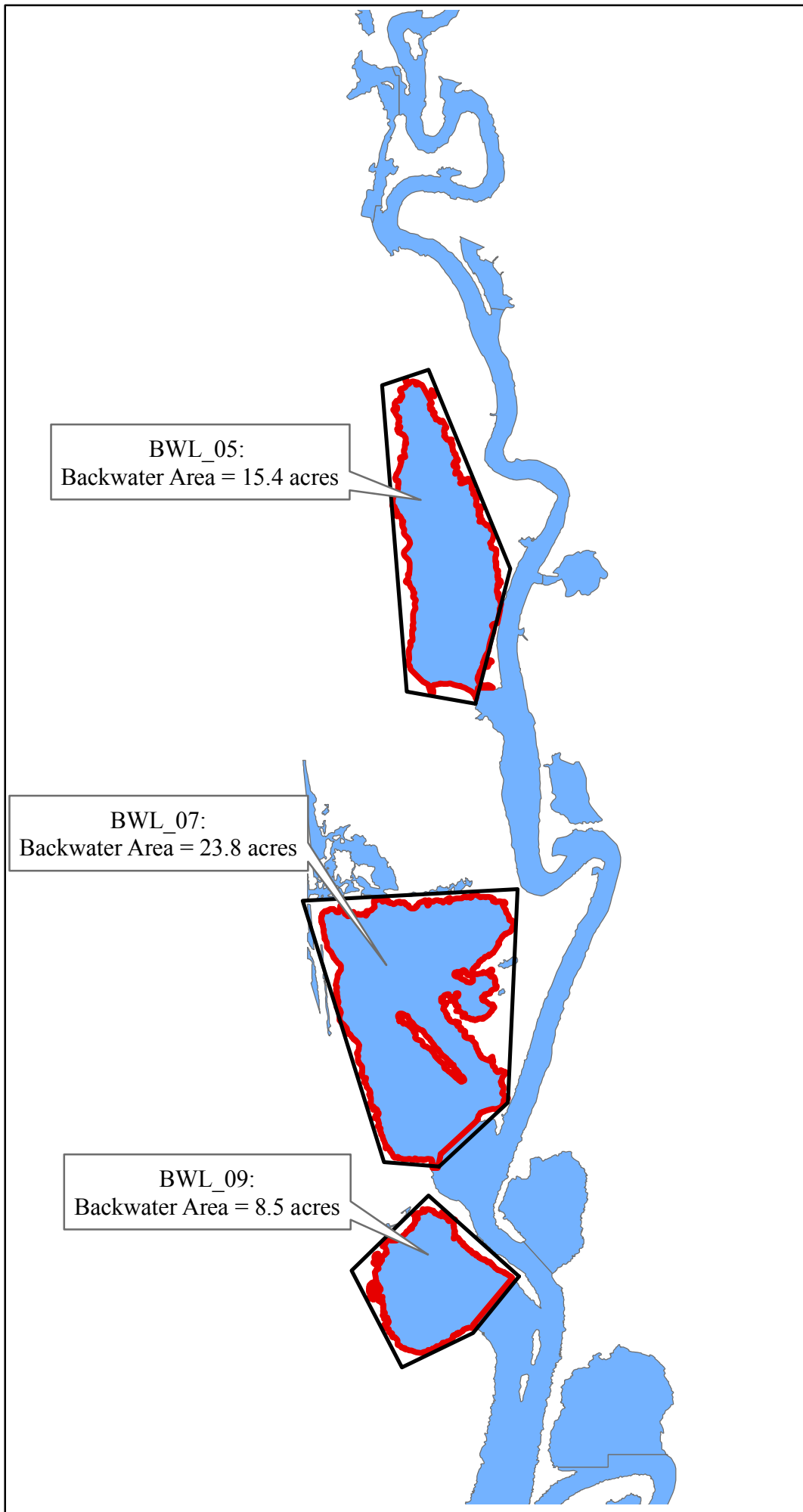
LEGEND

-  Sheet Pile
-  "Deep Hole"

Note: Sheet pile locations from 1996 Harrington CDF survey

Figure 7-1. Potential locations for in-water CDFs within Woods Pond.



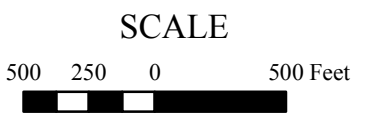
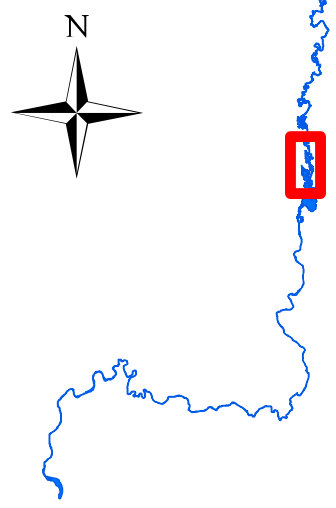


BWL_05:
Backwater Area = 15.4 acres

BWL_07:
Backwater Area = 23.8 acres

BWL_09:
Backwater Area = 8.5 acres

LOCATOR



LEGEND




-  Potential CDF
-  Backwater Area
-  Housatonic River

Figure 7-2. Potential backwaters for in-water CDFs.

