Site: EPC 01 (Sign Pole No. 10S070)
Distance west of Exit 19, Thonotosassa Rd: 2,621 feet (89m)
Distance south of the nearest Eastbound I-4 thru lane: 45 feet (14m)

Site: EPC 02 (Camera Pole No. 10C017)
Distance east of the nearest Northbound I-75 thru lane: 1,380 feet (420m)
Distance south of the nearest Eastbound I-4 thru lane: 43 feet (13m)



Site: EPC 03 (Sign Pole No. 10S598)
Distance west of the southbound lane of N. Boulevard Street: 699 feet (213m)
Distance south of the nearest Eastbound I-275 thru lane: 23 feet (7m)

Site: EPC 04 (Light Pole No. B-4-26)
Distance east of the northbound lane of Kingsway Rd: 3,328 feet (1,014m)
Distance south of the nearest Eastbound I-4 thru lane: 50 feet (15m)

Site: EPC 05 (Light Pole No. B-4-27)
Distance east of the northbound lane of Kingsway Rd: 3,271 feet (997m)
Distance south of the nearest Eastbound I-4 thru lane: 150 feet (46m)

Site: EPC 06 (Light Pole No. B-4-28)
Distance east of the northbound lane of Kingsway Rd: 3,181 feet (997m)
Distance south of the nearest Eastbound I-4 thru lane: 340 feet (104m)

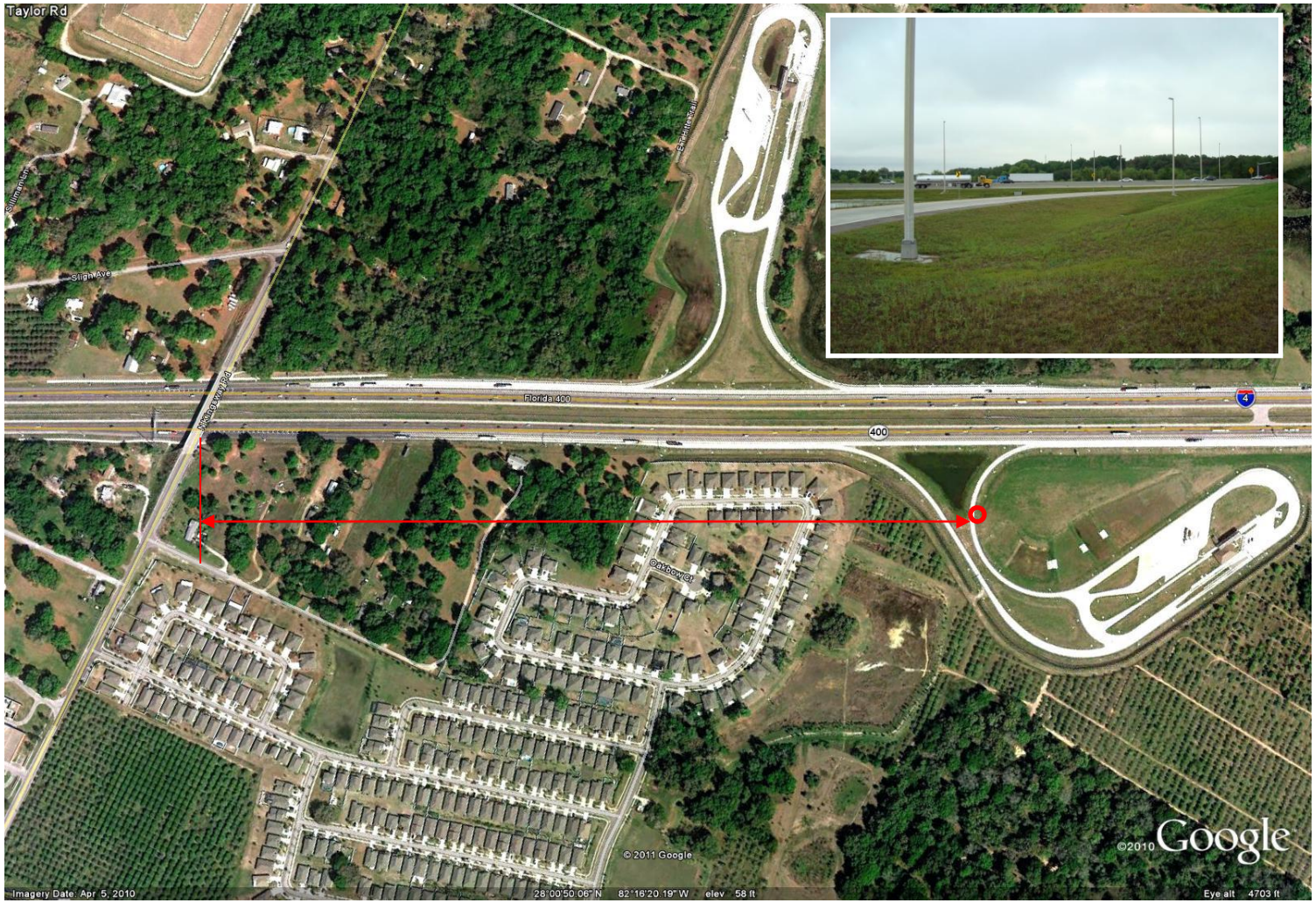

Tampa: Top 20 Fleet-Equivalent (FE) AADT Counts (Local Data)

COSITE	Route	From	To	AADT Rank	AADT	Truck Rank	Truck AADT	AADT/Lane	FE AADT	FE AADT Rank
102028	I-4	10320000/10320001	Bridge No-100658	6	**164,000**	10	**12,251**	16,400	**274,259**	1
102016	I-275	Bridge No-100128	Bridge No-100110	1	**192,000**	27	**8,467**	19,200	**268,203**	2
100091	I-4	US 301 / SR 43	I-75/SR 93A	15	**136,500**	5	**14,073**	17,063	**263,157**	3
102026	I-4	Bridge No-100658	US 41/SR 599/50th St	13	**151,000**	11	**12,050**	18,875	**259,450**	4
105353	I-4	SR 93A/I-75	Mango Rd	15	**136,500**	6	**13,172**	22,750	**255,048**	5
105609	I-275	S600/U92/Dale Mabry	Bridge No-100128	3	**170,500**	25	**8,713**	21,313	**248,917**	6
100087	I-4	Bridge No-100599	S566/Thonotosassa Rd	25	**110,000**	3	**15,279**	13,750	**247,511**	7
100084	I-4	Bridge No-100607	Hills/Polk Co Line	28	**105,000**	1	**15,719**	17,500	**246,471**	8
102006	I-275	Sligh Ave	Bridge No-100219	5	**167,000**	26	**8,684**	27,833	**245,156**	9
102015	I-275	Bridge No-100138	10320000/10320001	4	**169,000**	29	**8,298**	12,071	**243,682**	10
102015	I-275	Bridge No-100110	Bridge No-100138	4	**169,000**	29	**8,298**	16,900	**243,682**	10
102009	I-275	Floribraska Ave	Bridge No-100203	8	**160,500**	21	**9,229**	20,063	**243,561**	11
102019	I-275	CR587/Westshore Blvd	Bridge No-100120	2	**176,500**	36	**7,413**	29,417	**243,217**	12
100112	I-4	Bridge No-100605	Bridge No-100607	29	**103,000**	3	**15,388**	17,167	**241,492**	13
102018	I-275	Bridge No-100120	S600/U92/Dale Mabry	7	**163,000**	32	**7,824**	20,375	**233,416**	14
100106	I-4	Mcintosh Rd	Bridge No-100599	22	**117,932**	8	**12,595**	19,655	**231,287**	15
150062	I-275	East End Br 150107	Bridge No-100115	14	**147,000**	22	**9,026**	18,375	**228,234**	16
150062	I-275	4th St N	End Bridge 150107	14	**147,000**	22	**9,026**	14,700	**228,234**	16
100086	I-4	S566/Thonotosassa Rd	Bridge No-100605	30	**98,000**	4	**14,396**	16,333	**227,564**	17
102007	I-275	SR 600 / Hills Ave	Sligh Ave	10	**156,500**	34	**7,669**	26,083	**225,521**	18
100146	I-75	GibsontonDr	SR 43 / US 301	24	**111,500**	9	**12,577**	11,150	**224,693**	19
102023	I-4	SR 574/ML King Blvd	Orient Rd	20	**122,000**	13	**11,236**	20,333	**223,124**	20
102008	I-275	Bridge No-100203	SR 600 / Hills Ave	11	**153,500**	33	**7,736**	25,583	**223,124**	20

FDOT Florida Traffic Online (2010)

Transportation Statistics Office

Help | Bookmark

Zoom to

State Extent

Florida Counties: Hillsborough

Florida Cities: Zoom to a city

LEGEND

- Selected Features
- Telemetered Traffic Monitoring Sites
- Toll Roads
- Interstates
- Roads
- County Lines
- Cities and Towns
- FDOT Urban Areas
- County Boundaries

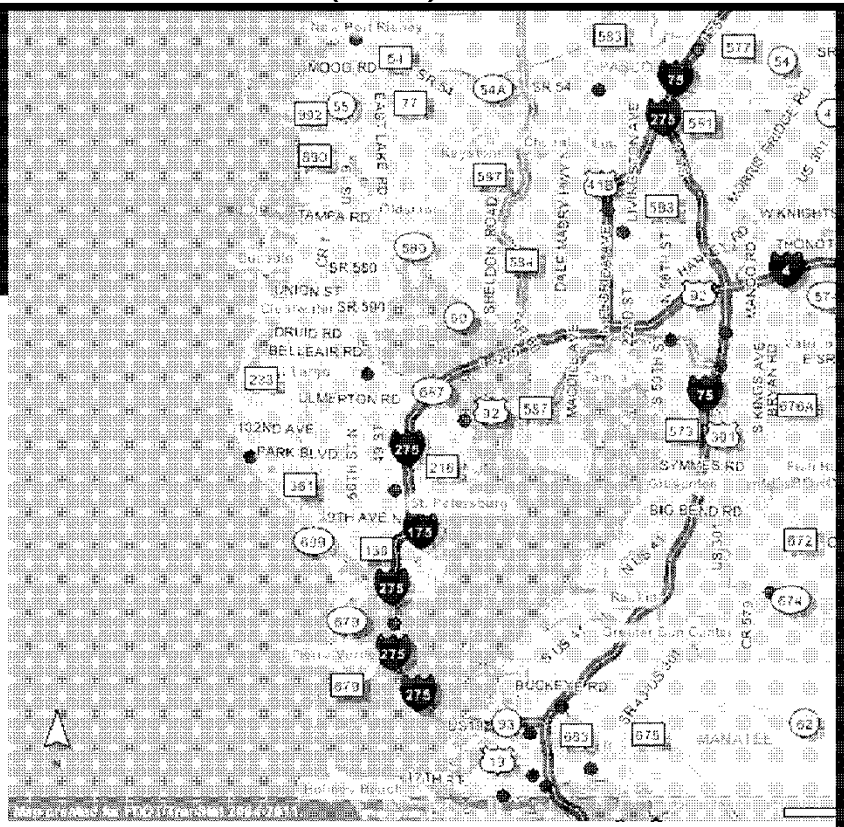

Tools

- Start Here
- Locator Map
- Zoom In
- Zoom Out
- Pan
- Identify
- Find
- Print
- Traffic Reports
- Daily Traffic
- Truck Traffic
- Labels & Layers
- Clear

Accessibility | Contact Information | Disclaimer

Zoom In is active

Site Information	
Feature	**1**
Road Name	I - 4
Site	105353
Description	SR 400/I-4, BETWEEN I-75 AND MANGO RD
Section	10190000
Milepoint	16.883
AADT	**136500**
Site Type	Portable
Class Data	No
K Factor	8.51
D Factor	53.72
T Factor	9.65
TRAFFIC REPORTS (provided in format)	
Hillsborough County	**Annual Average Daily Traffic**
SITE 105353	**Historical AADT Data**
	Synopsis 105353CL-20091007

Print this window. Close this window.

Transportation Statistics Office

Help | Bookmark

FDOT Florida Traffic Online (2010)

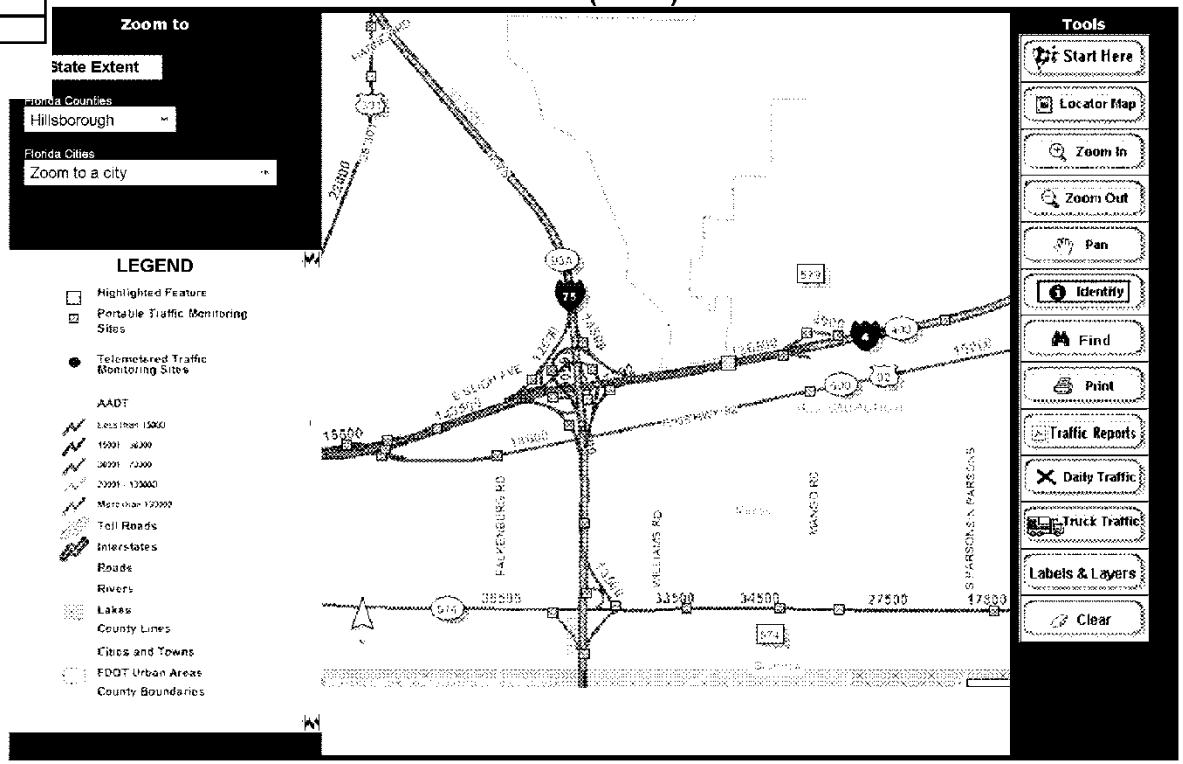

Accessibility | Contact Information | Disclaimer

Identify is active

10S620