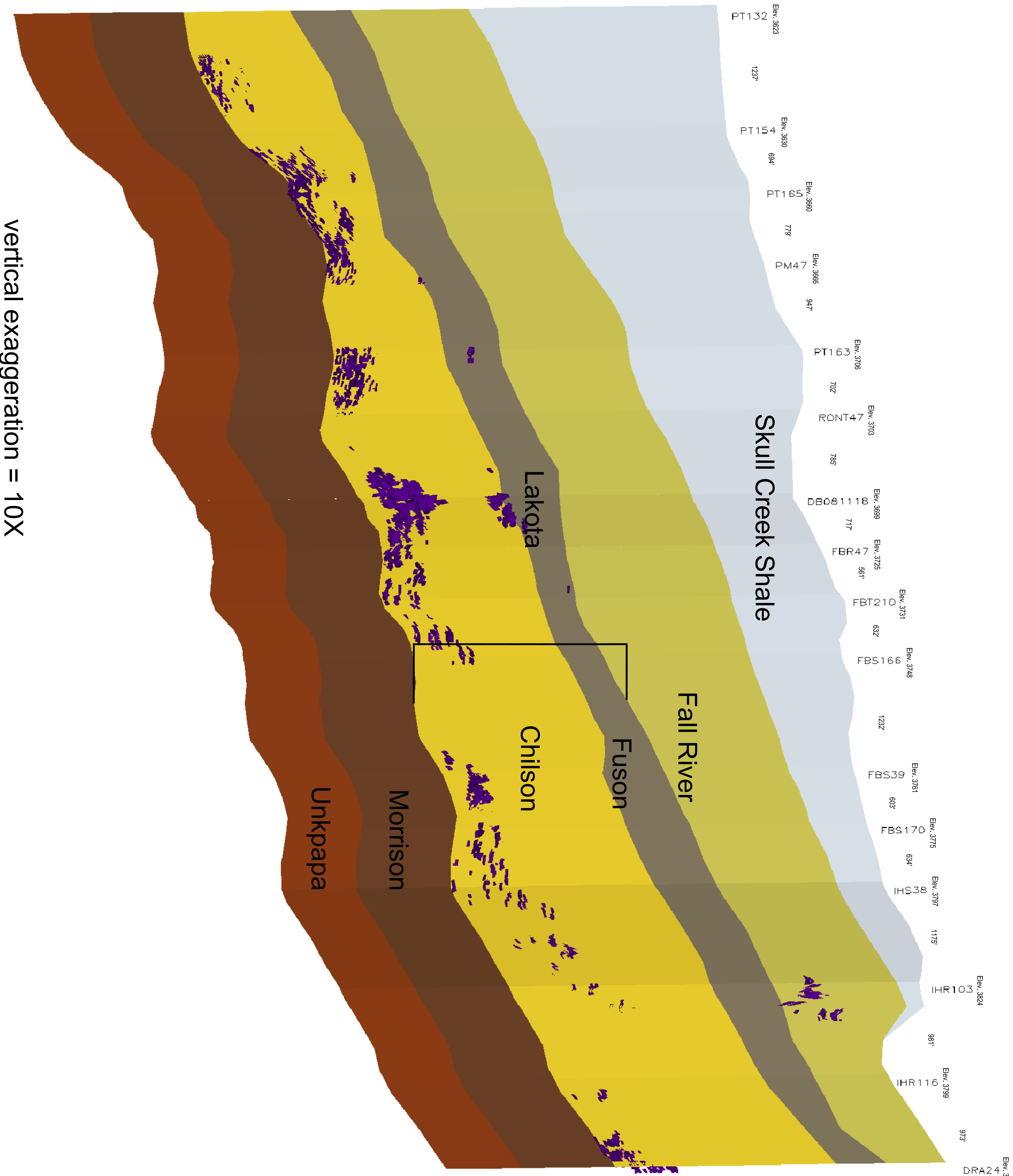
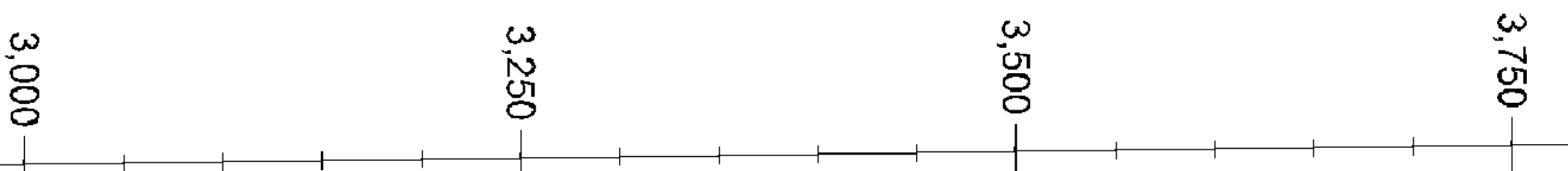


A

SOUTHWEST

Elevation Above
Sea Level

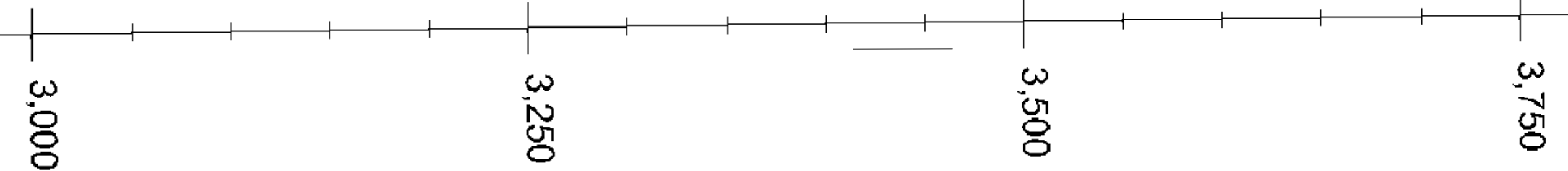


vertical exaggeration = 10X

NORTHEAST

A"

Elevation Above
Sea Level



<p>CONFIDENTIAL NOT for Reproduction or Distribution Subject to Revision</p>		<p>POWERTECH (USA) INC. Plate 6.9 Ore Cross Section A-A" Fall River County</p>	
<p># DRAWN</p>	<p>CHECKED</p>	<p>APPROVED</p>	<p>DATE</p>
<p>REVISIONS</p>			
<p>DATE</p>	<p>BY</p>	<p>REVISIONS</p>	<p>DATE</p>
<p>11-Nov-2008</p>	<p>AT, JB</p>	<p>PROJECT: Dewey-Burdock Project</p>	<p>SCALE: 1" = 1'</p>
<p>06-Feb-2009</p>	<p>R. Lehnovsky</p>	<p>PROJECT: Dewey-Burdock Project</p>	<p>SCALE: 1" = 1'</p>
<p>132</p>	<p>132</p>	<p>11-Nov-2008</p>	<p>PROJECT: Dewey-Burdock Project</p>
<p>11-Nov-2008</p>	<p>AT, JB</p>	<p>PROJECT: Dewey-Burdock Project</p>	<p>SCALE: 1" = 1'</p>
<p>06-Feb-2009</p>	<p>R. Lehnovsky</p>	<p>PROJECT: Dewey-Burdock Project</p>	<p>SCALE: 1" = 1'</p>
<p>2009</p>	<p>2009</p>	<p>PROJECT: Dewey-Burdock Project</p>	<p>SCALE: 1" = 1'</p>

CONSULTANT

POWERTECH (USA) INC.

11-Nov-2008

06-Feb-2009

2009

PROJECT: Dewey-Burdock Project

SCALE: 1" = 1'