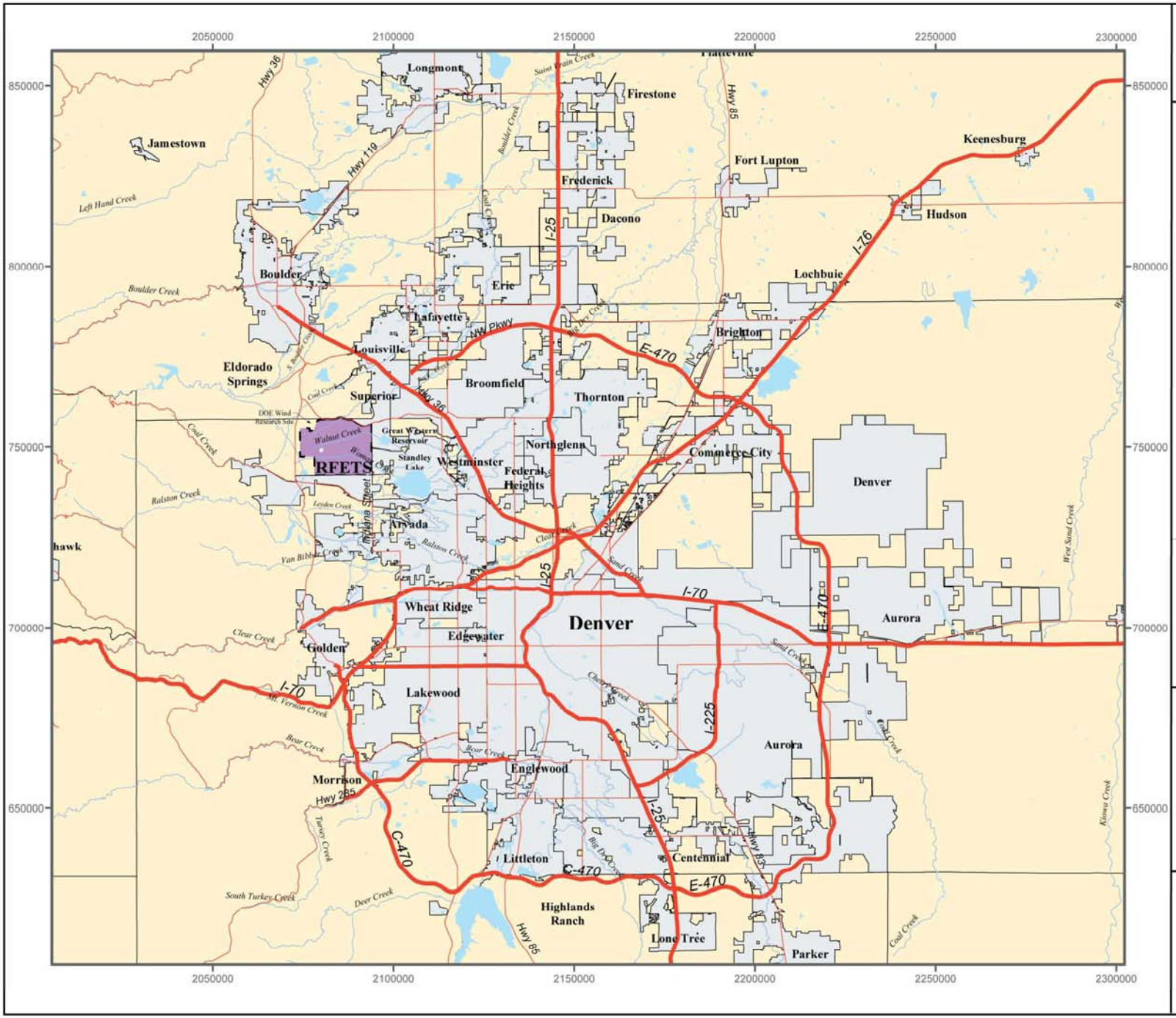

Figure 1
Location of
Rocky Flats Environmental
Technology Site (RFETS)

KEY

- Highway
- Interstate
- Streams
- Lakes and Ponds
- Site Boundary
- City Boundary
- County Boundary

Rocky Flats Environmental Technology Site (RFETS)

Colorado

N
W E
S

0 3 6 Miles

Scale 1:480,000

State Plane Coordinate Projection
Colorado Central Zone
Datum: NAD 27

U.S. Department of Energy
Rocky Flats Environmental
Technology Site

W:\Projects\FY2005\RIFS_Fig\Sec01\
Denver_area_map_RIFS.mxd

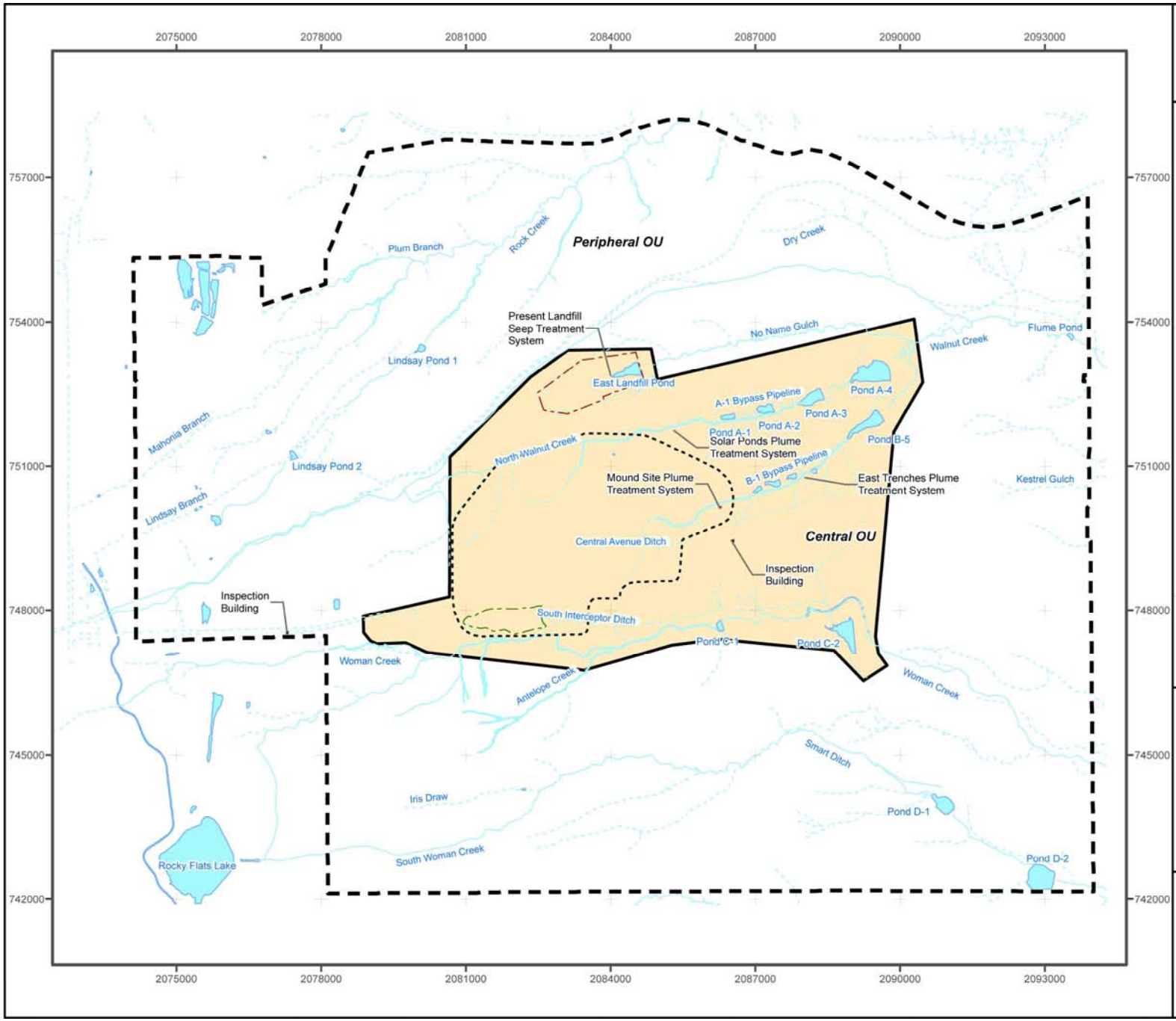

Figure 2

Boundaries of the Peripheral and Central Operable Units

KEY

- Original landfill Individual Hazardous Substance Site boundary
- Present landfill Individual Hazardous Substance Site boundary
- Site boundary
- Historical Industrial Area Operable Unit boundary
- Central Operable Unit boundary

Note:
Institutional controls apply to the entire Central Operable Unit

Standard Map Features

- Pond
- Perennial stream
- Intermittent stream
- Ephemeral stream

N
W
E
S

0 1,500 3,000 Feet

Scale 1:36,000

State Plane Coordinate Projection
Colorado Central Zone
Datum: NAD 27

U.S. Department of Energy
Rocky Flats Environmental Technology Site

File: W:\Projects\FY2005\RIFS_Fig\CADROD\ArcMap\Fig3_SiteFeatures.mxd

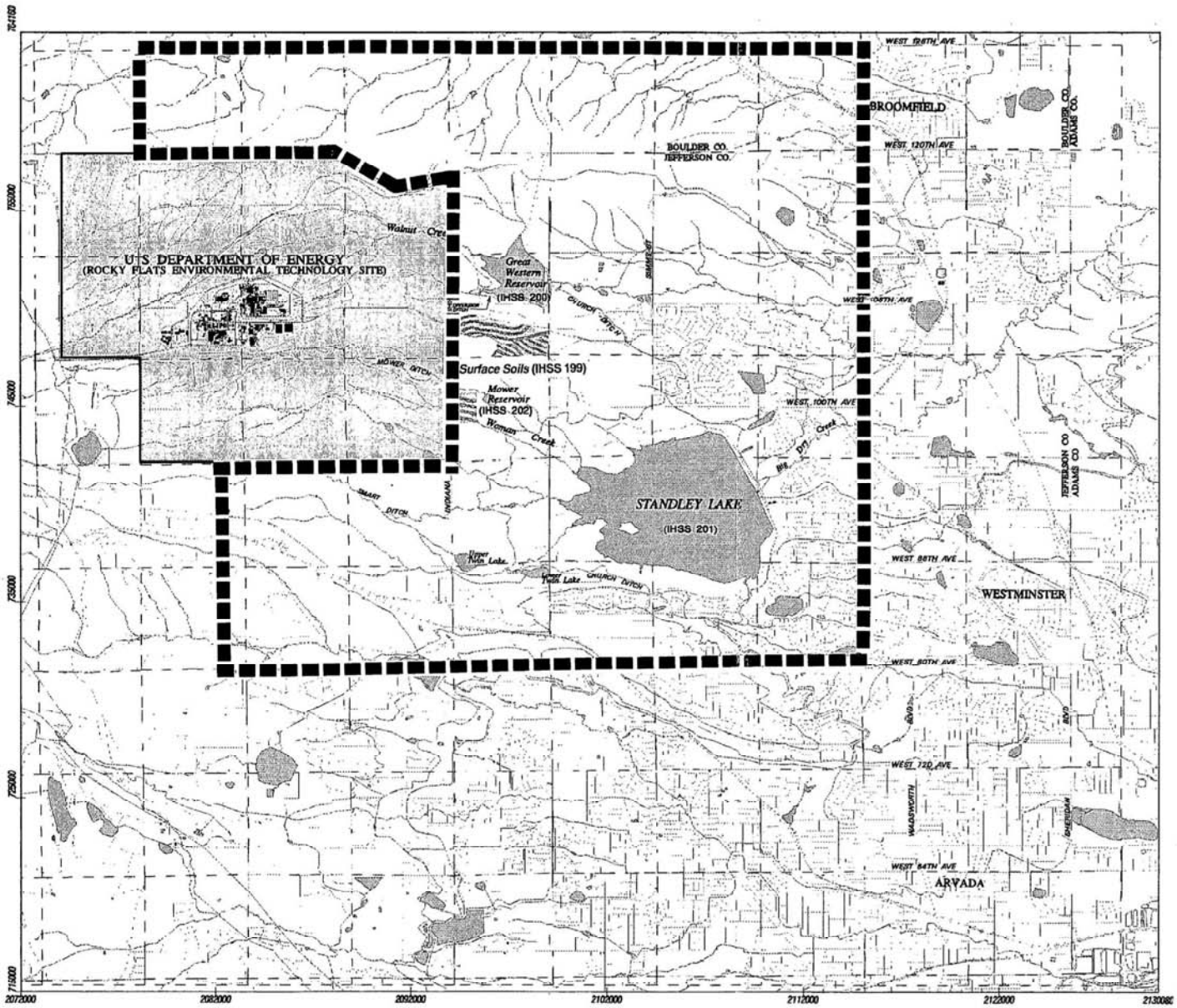

Figure 3

Operable Unit 3 Location Map

ROCKY FLATS
ENVIRONMENTAL TECHNOLOGY SITE
U.S. Department of Energy

Operable Unit 3

untilled / tilled — Remedy Lands Area (IHSS 199)

Note: The OU3 study area shown is not intended to represent a definitive boundary and is subject to change.

Mapping Sources:
Jefferson County Mapping Dept.
EG&G Rocky Flats, Inc.
U.S. Geological Survey

Scale 1:63360
1 inch = 1 mile

0 0.5 1 2
MILES

N

Polyconic projection. 1927 North American datum.
Colorado central zone state plane coordinate system.