Appendix A

2012 Air Monitoring Site Descriptions

Summary

The following pages are descriptions of MPCA Air Quality Monitoring Sites. Each site has its own page and each page is listed in the Table of Contents.

At the top of each page is the city where the site is located and the site name. Below the heading there is identification information for each site, including the AQS site identification number, MPCA site identification number, address, city, county, location setting, latitude, longitude, elevation, and year established.

The next section of the page has a table of possible monitoring parameters and a map of Minnesota. Parameters that are monitored at the particular site are indicated in the table. The Minnesota map portrays the approximate location of the site within the state.

Next there is a smaller scale map of the site. This map indicates the major roadways or other geographic features that are near the site. It is followed by a recent picture of the monitors in their current location.

The final section of the page contains a short site description, a list of monitoring objectives, and any changes proposed for the site.

Federal Regulation

40 CFR § 58.10(a)(1) Annual monitoring network plan and periodic network assessment
Beginning July 1, 2007, the State, or where applicable local, agency shall adopt and submit to the Regional Administrator an annual monitoring network plan which shall provide for the establishment and maintenance of an air quality surveillance system that consists of a network of SLAMS monitoring stations including FRM, FEM, and ARM monitors that are part of SLAMS, NCore stations, STN stations, State speciation stations, SPM stations, and/or, in serious, severe and extreme ozone nonattainment areas, PAMS stations, and SPM monitoring stations. The plan shall include a statement of purposes for each monitor and evidence that siting and operation of each monitor meets the requirements of appendices A, C, D, and E of this part, where applicable. The annual monitoring network plan must be made available for public inspection for at least 30 days prior to submission to EPA.

Authors

Kellie Gavin
Kurt Anderson
Dennis Fenlon
Rick Strassman

The MPCA is reducing printing and mailing costs by using the Internet to distribute reports and information to wider audience. Visit our web site for more information.

MPCA reports are printed on 100% post-consumer recycled content paper manufactured without chlorine or chlorine derivatives.

Contributors / acknowledgements

Jeff Cooley
Cassie McMahon
Kari Palmer
Kristofor Parson
Mark Schifsky
Joseph Smith

Minnesota Pollution Control Agency

520 Lafayette Road North | Saint Paul, MN 55155-4194 | www.pca.state.mn.us | 651-296-6300
Toll free 800-657-3864 | TTY 651-282-5332

This report is available in alternative formats upon request, and online at
www.pca.state.mn.us/air/monitoringnetwork.html

Document number: aq10-07b

Table of Contents

NADP Site MN08: Hovland A-1
NADP Site MN16: Marcell A-2
NADP Site MN23: Camp Ripley A-3
NADP Site MN27: Lamberton A-4
NADP Site MN28: Grindstone Lake A-5
NADP Site MN32: Voyageurs A-6
NADP Site MN99: Wolf Ridge A-7
MPCA Site 250: St. Louis Park A-8
MPCA Site 420: FHR 420 ..... A-9
MPCA Site 423: FHR 423 ..... A-10
MPCA Site 436: MPC 436 ..... A-11
MPCA Site 438: MPC 438 ..... A-12
MPCA Site 442: FHR 442 ..... A-13
MPCA Site 443: FHR 443 ..... A-14
MPCA Site 446: Point Road A-15
MPCA Site 465: Gopher Resources A-16
MPCA Site 470: Apple Valley A-17
MPCA Site 505: Shakopee A-18
MPCA Site 861: Lexington Avenue A-19
MPCA Site 866: Red Rock Road A-20
MPCA Site 868: Ramsey Health Center A-21
MPCA Site 871: Harding High School A-22
MPCA Site 907: Humboldt Avenue A-23
MPCA Site 954: Arts Center A-24
MPCA Site 961: Richfield Intermediate School A-25
MPCA Site 963: H.C. Andersen School A-26
MPCA Site 966: City of Lakes Building A-27
MPCA Site 1300: Virginia A-28
MPCA Site 2013: Detroit Lakes A-29
MPCA Site 3051: Mille Lacs A-30
MPCA Site 3052: Talahi School A-31
MPCA Site 3053: Grede Foundries A-32
MPCA Site 3201: St. Michael A-33
MPCA Site 3204: Brainerd Airport A-34
MPCA Site 4210: Marshall A-35
MPCA Site 5008: Rochester A-36
MPCA Site 5302: Stanton Air Field A-37
MPCA Site 6010: Anoka Airport A-38
MPCA Site 6012: Cedar Creek A-39
MPCA Site 6016: Marine on St. Croix A-40
MPCA Site 6020: Federal Cartridge A-41
MPCA Site 7001: Ely A-42
MPCA Site 7416: Cloquet A-43
MPCA Site 7526: Torrey Building A-44
MPCA Site 7545: Oneota Street A-45
MPCA Site 7549: W Michigan Street A-46
MPCA Site 7550: WDSE A-47
MPCA Site 7554: Laura MacArthur School A-48
MPCA Site 7555: Waseca Road A-49
MPCA Site 7810: Grand Portage A-50
IMPROVE Site BLMO1: Blue Mounds State Park A-51
IMPROVE Site GRRI1: Great River Bluffs State Park A-52

Hovland

Site Information:

AQS Site ID: **(none)**
NADP Site ID: **MN08**
Address: **(open field)**
City: **Hovland**
County: **Cook**

Location Setting: **Rural**
Latitude: **47.8472**
Longitude: **-89.9625**
Elevation: **224 m**
Year Established: **1996**

Monitoring Parameters:

$PM_{2.5}$ FRM	$PM_{2.5}$ Continuous	$PM_{2.5}$ Speciation	PM_{10}	TSP/Metals	VOCs	Carbonyls	Carbon Monoxide	Ozone	SO_2	NO_x	Meteorological Data	Other*
												E

E = Existing, A = Proposed to Add, T = Proposed to Terminate
Sampling Frequency: 1/1 = Everyday, 1/3 = 1-in-3 day, 1/6 = 1-in-6 day
*Acid Deposition

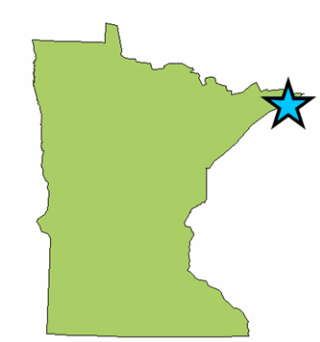

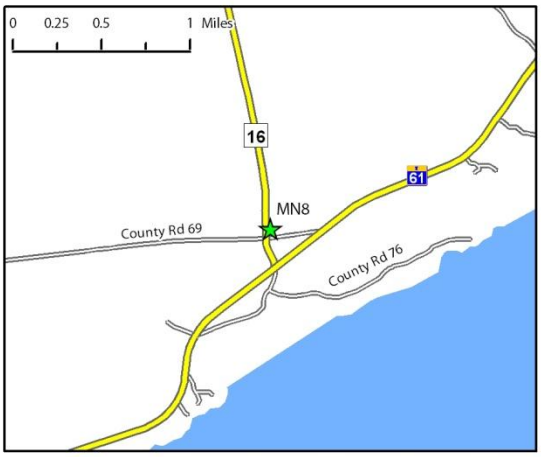

Site Description:

This NADP acid rain monitoring site is located in Cook County near the small community of Hovland in northeastern Minnesota. The site is located in a two acre clearing along County Road 69, ½ mile north of State Highway 61 and Lake Superior. Land use within one mile of the site is a mix of residential along the Lake Superior shoreline and county, state, and federal forests inland along the Arrowhead Trail. Significant emissions sources are located more than 50 miles from the site and consist of pulp and paper mills, lumber mills, taconite processing facilities, and a coal fired power plant.

Monitoring Objectives:

- Characterize precipitation chemistry to track long-term spatial and temporal trends, support research, and assess the effectiveness of State and Federal SO_2 emission reduction programs.
- Demonstrate compliance with the Minnesota Wet Sulfate Deposition Standard (Minn. R. 7005.4010 to 7005.4050).

Planned Changes:

The NADP program may be subject to changes in 2013 depending on funding.

Marcell

Site Information:

AQS Site ID: **(none)**
NADP Site ID: **MN16**
Address: **Marcel Experimental Forest**
City: **Balsam Lake**
County: **Itasca**

Location Setting: **National Forest**
Latitude: **47.5311**
Longitude: **-93.4686**
Elevation: **431 m**
Year Established: **1978**

Monitoring Parameters:

$PM_{2.5}$ FRM	$PM_{2.5}$ Continuous	$PM_{2.5}$ Speciation	PM_{10}	TSP/Metals	VOCs	Carbonyls	Carbon Monoxide	Ozone	SO_2	NO_X	Meteorological Data	Other*
												E

E = Existing, A = Proposed to Add, T = Proposed to Terminate
Sampling Frequency: 1/1 = Everyday, 1/3 = 1-in-3 day, 1/6 = 1-in-6 day

*Acid and Hg Deposition

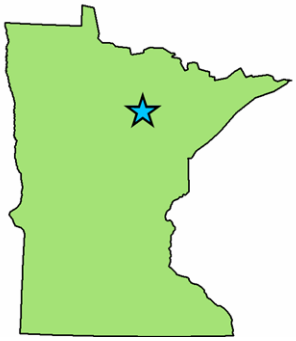

Site Description:

This NADP acid rain and mercury monitoring site is located in Itasca County approximately 20 miles north of Grand Rapids in a two-acre clearing on the Marcell Experimental Forest. This area is within the Chippewa National Forest. U.S. Forest Service personnel operate and maintain this site with support from the MPCA. Land use within a mile of the site is dominated by managed forests and seasonal residences on the area lakes. Significant emissions sources are located more than 20 miles from the site and consist of pulp and paper mills, lumber mills, and a coal fired power plant.

Monitoring Objectives:

- Characterize precipitation chemistry to track long-term spatial and temporal trends, support research, and assess the effectiveness of State and Federal SO_2 and mercury emissions reduction programs.
- Demonstrate compliance with the Minnesota Wet Sulfate Deposition Standard (Minn. R. 7005.4010 to 7005.4050).

Planned Changes:

The NADP program may be subject to changes in 2013 depending on funding.

Camp Ripley

Site Information:

AQS Site ID: **(none)**
NADP Site ID: **MN23**
Address: **(open field)**
City: **Pillager**
County: **Morrison**

Location Setting: **Rural**
Latitude: **46.2494**
Longitude: **-94.4972**
Elevation: **410 m**
Year Established: **1983**

Monitoring Parameters:

$PM_{2.5}$ FRM	$PM_{2.5}$ Continuous	$PM_{2.5}$ Speciation	PM_{10}	TSP/Metals	VOCs	Carbonyls	Carbon Monoxide	Ozone	SO_2	NO_X	Meteorological Data	Other*
												E

E = Existing, A = Proposed to Add, T = Proposed to Terminate
Sampling Frequency: 1/1 = Everyday, 1/3 = 1-in-3 day, 1/6 = 1-in-6 day

*Acid and Hg Deposition

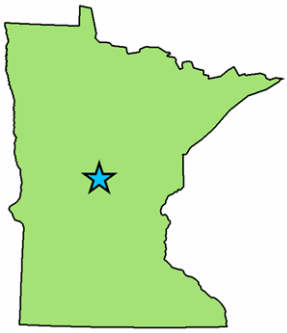

Site Description:

This NADP acid rain and mercury monitoring site is located in Morrison County south of Pillager in a two acre forest clearing. Land use within a mile of the site is primarily forest cover with some agricultural activities. This site is located on the western boundary of the Camp Ripley Military Reservation. It is south of the Brainerd Lakes area which is the nearest population and a seasonal tourism center in north central Minnesota. Significant emissions sources are located more than 20 miles from the site. The MPCA and the U.S. Geological Survey (USGS) sponsor operation and maintenance at this site.

Monitoring Objectives:

- Characterize precipitation chemistry to track long-term spatial and temporal trends, support research, and assess the effectiveness of State and Federal SO_2 and mercury emissions reduction programs.
- Demonstrate compliance with the Minnesota Wet Sulfate Deposition Standard (Minn. R. 7005.4010 to 7005.4050).

Planned Changes:

The NADP program may be subject to changes in 2013 depending on funding.

Lamberton

Site Information:

AQS Site ID: **(none)**
NADP Site ID: **MN27**
Address: **U of M SW Agricultural Research Center**
City: **Lamberton**
County: **Redwood**

Location Setting: **Rural**
Latitude: **44.2369**
Longitude: **-95.3010**
Elevation: **343 m**
Year Established: **1979**

Monitoring Parameters:

$PM_{2.5}$ FRM	$PM_{2.5}$ Continuous	$PM_{2.5}$ Speciation	PM_{10}	TSP/Metals	VOCs	Carbonyls	Carbon Monoxide	Ozone	SO_2	NO_X	Meteorological Data	Other*
												E

E = Existing, A = Proposed to Add, T = Proposed to Terminate
Sampling Frequency: 1/1 = Everyday, 1/3 = 1-in-3 day, 1/6 = 1-in-6 day

*Acid and Hg Deposition

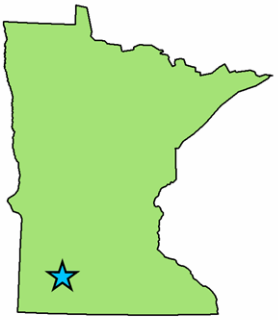

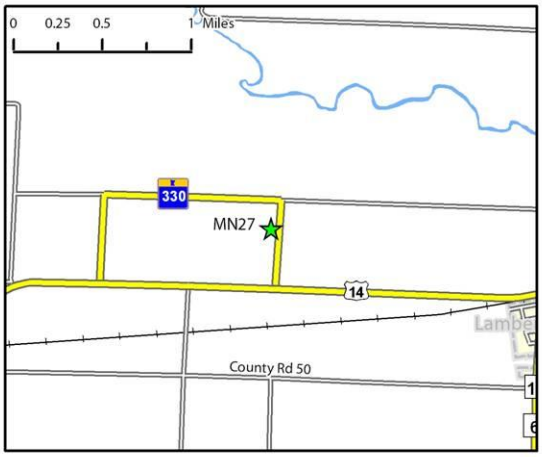

Site Description:

This NADP acid rain and mercury monitoring site is located at the University of Minnesota Southwest Agricultural Research and Outreach Center just north of U.S. Highway 14 near Lamberton. The primary land use in the area is row-crop agriculture. University of Minnesota (U of M) personnel operate and maintain this site with support from the MPCA.

Monitoring Objectives:

- Characterize precipitation chemistry to track long-term spatial and temporal trends, support research, and assess the effectiveness of State and Federal SO_2 and mercury emissions reduction programs.
- Demonstrate compliance with the Minnesota Wet Sulfate Deposition Standard (Minn. R. 7005.4010 to 7005.4050).

Planned Changes:

The NADP program may be subject to changes in 2013 depending on funding.

Grindstone Lake

Site Information:

AQS Site ID: **(none)**
NADP Site ID: **MN28**
Address: **Audubon Center of the North Woods**
City: **Sandstone**
County: **Pine**

Location Setting: **Rural**
Latitude: **46.1208**
Longitude: **-93.0042**
Elevation: **337 m**
Year Established: **1996**

Monitoring Parameters:

$PM_{2.5}$ FRM	$PM_{2.5}$ Continuous	$PM_{2.5}$ Speciation	PM_{10}	TSP/Metals	VOCs	Carbonyls	Carbon Monoxide	Ozone	SO_2	NO_X	Meteorological Data	Other*
												E

E = Existing, A = Proposed to Add, T = Proposed to Terminate
Sampling Frequency: 1/1 = Everyday, 1/3 = 1-in-3 day, 1/6 = 1-in-6 day

*Acid Deposition

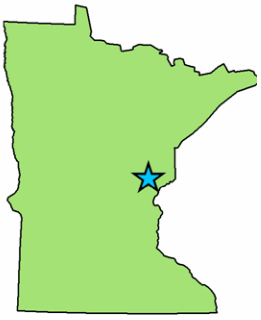

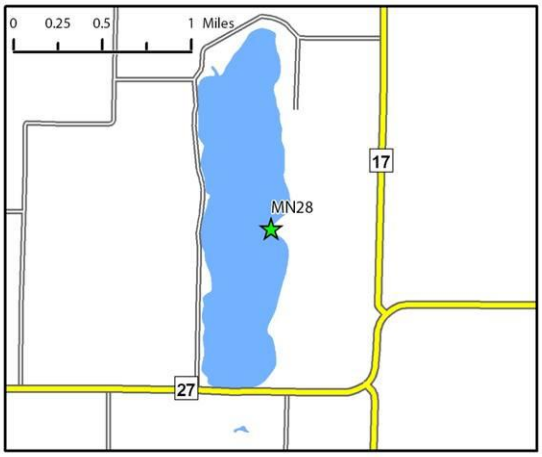

Site Description:

This NADP acid rain monitoring site is located approximately five miles west of I-35 at the Audubon Center of the North Woods on the eastern shore of Grindstone Lake in Pine County. Land use is in the area is a mix of agriculture and forest cover. Significant emissions sources are located more than 20 miles from the site.

Monitoring Objectives:

- Characterize precipitation chemistry to track long-term spatial and temporal trends, support research, and assess the effectiveness of State and Federal SO_2 emissions reduction programs.
- Demonstrate compliance with the Minnesota Wet Sulfate Deposition Standard (Minn. R. 7005.4010 to 7005.4050).

Planned Changes:

The NADP program may be subject to changes in 2013 depending on funding.

Voyageurs

Site Information:

AQS Site ID: **27-137-9000**
NADP Site ID: **MN32**
IMPROVE Site ID: **VOYA2**
Address: **Sullivan Bay**
City: **International Falls**
County: **Louis**

Location Setting: **National Park**
Latitude: **48.4128**
Longitude: **-92.8292**
Elevation: **429 m**
Year Established: **2000**

Monitoring Parameters:

$PM_{2.5}$ FRM	$PM_{2.5}$ Continuous	$PM_{2.5}$ Speciation**	PM_{10}	TSP/Metals	VOCs	Carbonyls	Carbon Monoxide	Ozone+	SO_2	NO_x	Meteorological Data	Other*
		1/6						E				E

E = Existing, A = Proposed to Add, T = Proposed to Terminate
Sampling Frequency: 1/1 = Everyday, 1/3 = 1-in-3 day, 1/6 = 1-in-6 day

*Acid Deposition **IMPROVE +not part of the MPCA network

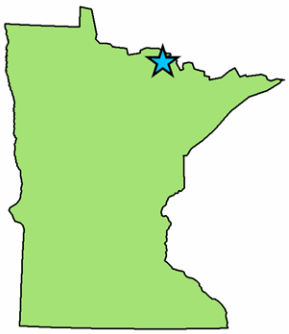

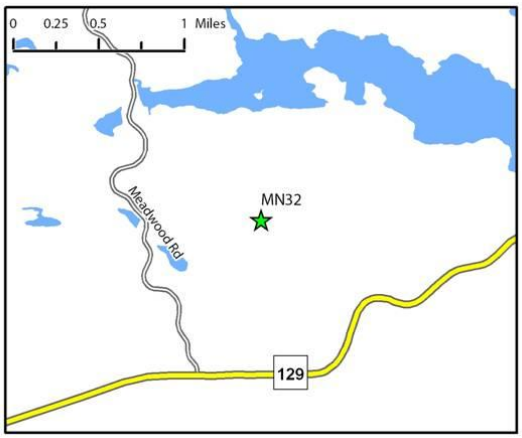

Site Description:

This monitoring site is located on a rocky outcrop near the Ash River Interpretive Center on the southeast side of Voyageurs National Park. Land use in this area is primarily forest managed for recreation, timber, and wilderness. Pulp and paper mills in International Falls and Fort Frances Ontario are located approximately 20 miles northwest of the site. The National Park Service operates this site.

Monitoring Objectives:

- Characterize precipitation chemistry to track long-term spatial and temporal trends, support research, and assess the effectiveness of State and Federal SO_2 emissions reduction programs.
- Demonstrate compliance with the Minnesota Wet Sulfate Deposition Standard (Minn. R. 7005.4010 to 7005.4050).
- Characterize fine particle chemistry to quantify existing conditions, track trends, and develop plans to protect visibility in Class 1 wilderness areas.

Planned Changes:

The NADP program may be subject to changes in 2013 depending on funding.

Wolf Ridge

Site Information:

AQS Site ID: **(none)**
NADP Site ID: **MN99**
Address: **6282 Cranberry Rd**
City: **Finland**
County: **Lake**

Location Setting: **Rural**
Latitude: **47.3875**
Longitude: **-91.1958**
Elevation: **351 m**
Year Established: **1996**

Monitoring Parameters:

$PM_{2.5}$ FRM	$PM_{2.5}$ Continuous	$PM_{2.5}$ Speciation	PM_{10}	TSP/Metals	VOCs	Carbonyls	Carbon Monoxide	Ozone	SO_2	NO_X	Meteorological Data	Other*
												E

E = Existing, A = Proposed to Add, T = Proposed to Terminate
Sampling Frequency: 1/1 = Everyday, 1/3 = 1-in-3 day, 1/6 = 1-in-6 day

*Acid Deposition

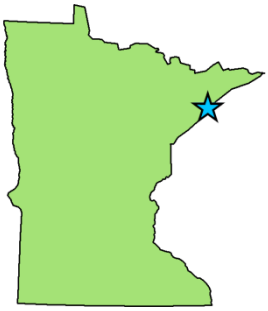

Site Description:

This NADP acid rain monitoring site is located in Lake County approximately two miles inland from Lake Superior. The site is located at Wolf Ridge Environmental Learning Center which is approximately five miles east of Finland on County Road 6. Land use near the site is a mix of residential along Lake Superior and county, state and federal forests managed for timber and recreation. Significant air emissions sources include a taconite ore processing plant 15 miles southwest at Silver Bay and a coal-fired power plant 25 miles to the northeast at Schroeder. Wolf Ridge Environmental Learning Center personnel operate and maintain the site with support from the MPCA.

Monitoring Objectives:

- Characterize precipitation chemistry to track long-term spatial and temporal trends, support research, and assess the effectiveness of State and Federal SO_2 emissions reduction programs.
- Demonstrate compliance with the Minnesota Wet Sulfate Deposition Standard (Minn. R. 7005.4010 to 7005.4050).

Planned Changes:

The NADP program may be subject to changes in 2013 depending on funding.

St. Louis Park

Site Information:

AQS Site ID: **27-053-2006**
MPCA Site ID: **250**
Address: **5005 Minnetonka Blvd**
City: **St. Louis Park**
County: **Hennepin**

Location Setting: **Suburban**
Latitude: **44.9481**
Longitude: **-93.3429**
Elevation: **282 m**
Year Established: **1972**

Monitoring Parameters:

$PM_{2.5}$ FRM	$PM_{2.5}$ Continuous	$PM_{2.5}$ Speciation	PM_{10}	TSP/Metals	VOCs	Carbonyls	Carbon Monoxide	Ozone	SO_2	NO_X	Meteorological Data	Other
1/3					1/6	1/6						

E = Existing, A = Proposed to Add, T = Proposed to Terminate
Sampling Frequency: 1/1 = Everyday, 1/3 = 1-in-3 day, 1/6 = 1-in-6 day

Site Description:

This neighborhood scale monitoring site is located on the roof of the St. Louis Park City Hall. This location provides air quality data representative of suburban neighborhoods which are dominated by residential areas, commercial zones, and high volume roadways. It is approximately three blocks east of State Highway 100 and ½ mile north of State Highway 7.

Monitoring Objectives:

- Demonstrate compliance with $PM_{2.5}$ NAAQS.
- Characterize air toxics (VOCs and carbonyls) and identify emission sources.

Planned Changes:

None

Rosemount - FHR 420

Site Information:

AQS Site ID: **27-037-0020**
MPCA Site ID: **420**
Address: **12821 Pine Bend Trail**
City: **Rosemount**
County: **Dakota**

Location Setting: **Rural**
Latitude: **44.7632**
Longitude: **-93.0325**
Elevation: **285 m**
Year Established: **1972**

Monitoring Parameters:

$PM_{2.5}$ FRM	$PM_{2.5}$ Continuous	$PM_{2.5}$ Speciation	PM_{10}	TSP/Metals	VOCs	Carbonyls	Carbon Monoxide	Ozone	SO_2	NO_X	Meteorological Data	Other-*
				1/6	1/6	1/6	E		E	E	E	E

E = Existing, A = Proposed to Add, T = Proposed to Terminate
Sampling Frequency: 1/1 = Everyday, 1/3 = 1-in-3 day, 1/6 = 1-in-6 day

*TRS

Site Description:

This monitoring site is located in Rosemount and is one of four sites in the Flint Hills Resources air quality monitoring network. This site is located in the highway median created by the split of State Highways 55 and 52 less than one mile east of the refinery complex. Several air emissions sources are located to the north, east, and southeast of this site. These include household waste and demo landfills, truck terminals, sand and gravel operations, waste food recycling, aluminum smelting, and a fertilizer plant.

Monitoring Objectives:

- Demonstrate compliance with SO_2, NO_2, CO, and lead NAAQS.
- Demonstrate compliance with TSP and H_2S MAAQS.
- Characterize air toxics (VOCs, carbonyls, and metals) and identify emission sources.
- Support modeling and source separation by collecting meteorological data.

Planned Changes:

None

Rosemount - FHR 423

Site Information:

AQS Site ID: **27-037-0423**
MPCA Site ID: **423**
Address: **2142 120th St E**
City: **Rosemount**
County: **Dakota**

Location Setting: **Rural**
Latitude: **44.7730**
Longitude: **-93.0627**
Elevation: **272 m**
Year Established: **1990**

Monitoring Parameters:

$PM_{2.5}$ FRM	$PM_{2.5}$ Continuous	$PM_{2.5}$ Speciation	PM_{10}	TSP/Metals	VOCs	Carbonyls	Carbon Monoxide	Ozone	SO_2	NO_X	Meteorological Data	Other-*
					1/6	1/6	E		E	E	E	E

E = Existing, A = Proposed to Add, T = Proposed to Terminate
Sampling Frequency: 1/1 = Everyday, 1/3 = 1-in-3 day, 1/6 = 1-in-6 day

*TRS

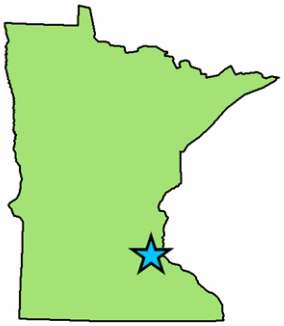

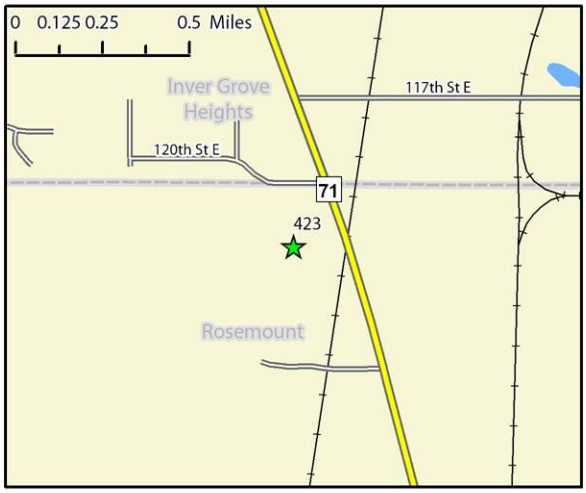

Site Description:

This monitoring site is located in Rosemount and is one of four sites in the Flint Hills Resources air quality monitoring network. This site is located on the west side of the refinery less than one mile west of County Road 71 on 120th Street. Large municipal waste and demo landfills are located to the northeast of this site.

Monitoring Objectives:

- Demonstrate compliance with SO_2, NO_2, and CO NAAQS.
- Demonstrate compliance with H_2S MAAQS.
- Characterize air toxics (VOCs and carbonyls) and identify emission sources.
- Support modeling and source separation by collecting meteorological data.

Planned Changes:

None

Saint Paul Park - MPC 436

Site Information:

AQS Site ID: **27-163-0436**
MPCA Site ID: **436**
Address: **649 5th St**
City: **Saint Paul Park**
County: **Washington**

Location Setting: **Suburban**
Latitude: **44.8473**
Longitude: **-92.9956**
Elevation: **245 m**
Year Established: **1989**

Monitoring Parameters:

$PM_{2.5}$ FRM	$PM_{2.5}$ Continuous	$PM_{2.5}$ Speciation	PM_{10}	TSP/Metals	VOCs**	Carbonyls**	Carbon Monoxide	Ozone	SO_2	NO_X	Meteorological Data	Other*
					1/6	1/6			E			E

E = Existing, A = Proposed to Add, T = Proposed to Terminate
Sampling Frequency: 1/1 = Everyday, 1/3 = 1-in-3 day, 1/6 = 1-in-6 day

*TRS **Collocated

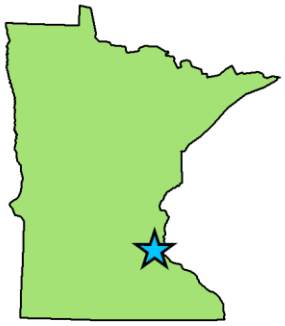

Site Description:

This monitoring site is located in Saint Paul Park and is one of three sites in the Marathon Petroleum Company air quality monitoring network. The monitoring shelter is located in an alley corridor just off 5th Street. The alley corridor runs along the north boundary of the maintenance garage. The refinery complex is located four blocks northeast of the monitoring site. A commercial freight railroad line is located 200 meters west of the site.

Monitoring Objectives:

- Demonstrate compliance with SO_2 NAAQS.
- Demonstrate compliance with H_2S MAAQS.
- Characterize air toxics (VOCs and carbonyls) and identify emission sources.

Planned Changes:

None

Newport - MPC 438

Site Information:

AQS Site ID: **27-163-0438**
MPCA Site ID: **438**
Address: **4th Ave & 2nd St**
City: **Newport**
County: **Washington**

Location Setting: **Suburban**
Latitude: **44.8599**
Longitude: **-93.0035**
Elevation: **230 m**
Year Established: **1995**

Monitoring Parameters:

$PM_{2.5}$ FRM	$PM_{2.5}$ Continuous	$PM_{2.5}$ Speciation	PM_{10}	TSP/Metals	VOCs	Carbonyls	Carbon Monoxide	Ozone	SO_2	NO_X	Meteorological Data	Other
				1/6	1/6	1/6						

E = Existing, A = Proposed to Add, T = Proposed to Terminate
Sampling Frequency: 1/1 = Everyday, 1/3 = 1-in-3 day, 1/6 = 1-in-6 day

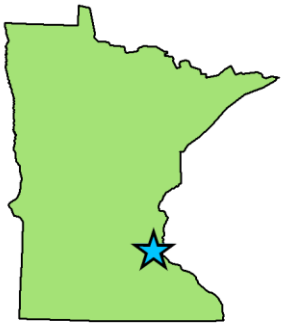

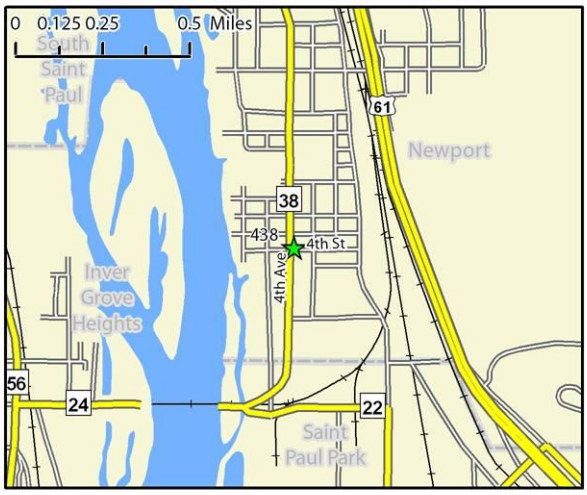

Site Description:

This neighborhood scale monitoring site is located in Newport and is one of three sites in the Marathon Petroleum Company air quality monitoring network. The site is one block north of the refinery tank storage and truck loading terminal. The area north of the monitoring site is predominately residential. The area south and east is predominately industrial and commercial. The Mississippi River is three blocks west of the monitoring site. The monitoring site is on property owned by the Marathon Petroleum Company.

Monitoring Objectives:

- Characterize air toxics (VOCs, carbonyls, and metals) and identify emission sources.
- Demonstrate compliance with TSP MAAQS.

Planned Changes:

None

Rosemount - FHR 442

Site Information:

AQS Site ID: **27-037-0442**
MPCA Site ID: **442**
Address: **County Rd 42**
City: **Rosemount**
County: **Dakota**

Location Setting: **Rural**
Latitude: **44.7385**
Longitude: **-93.0056**
Elevation: **263 m**
Year Established: **2000**

Monitoring Parameters:

$PM_{2.5}$ FRM	$PM_{2.5}$ Continuous	$PM_{2.5}$ Speciation	PM_{10}	TSP/Metals	VOCs	Carbonyls	Carbon Monoxide	Ozone	SO_2	NO_X	Meteorological Data	Other
					1/6	1/6			E			

E = Existing, A = Proposed to Add, T = Proposed to Terminate
Sampling Frequency: 1/1 = Everyday, 1/3 = 1-in-3 day, 1/6 = 1-in-6 day

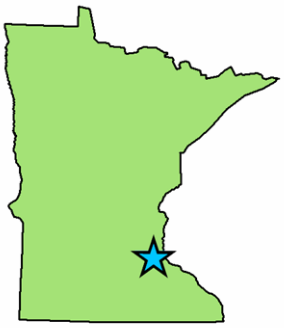

Site Description:

This monitoring site is located in Rosemount and is one of four sites in the Flint Hills Resources air quality monitoring network. This site is located approximately two miles southeast of the refinery. Several air emissions sources are located to the north and northwest of the site. These include household waste and demo landfills, truck terminals, sand and gravel operations, waste food recycling, aluminum smelting, and a fertilizer plant.

Monitoring Objectives:

- Demonstrate compliance with SO_2 NAAQS.
- Characterize air toxics (VOCs and carbonyls) and identify emission sources.

Planned Changes:

None

Rosemount- FHR 443

Site Information:

AQS Site ID: **27-037-0443**
MPCA Site ID: **443**
Address: **14035 Blaine Ave E**
City: **Rosemount**
County: **Dakota**

Location Setting: **Rural**
Latitude: **44.7457**
Longitude: **-93.0554**
Elevation: **270 m**
Year Established: **2008**

Monitoring Parameters:

$PM_{2.5}$ FRM	$PM_{2.5}$ Continuous	$PM_{2.5}$ Speciation	PM_{10}	TSP/Metals	VOCs	Carbonyls	Carbon Monoxide	Ozone	SO_2	NO_X	Meteorological Data	Other*
					1/6	1/6			E			

E = Existing, A = Proposed to Add, T = Proposed to Terminate
Sampling Frequency: 1/1 = Everyday, 1/3 = 1-in-3 day, 1/6 = 1-in-6 day

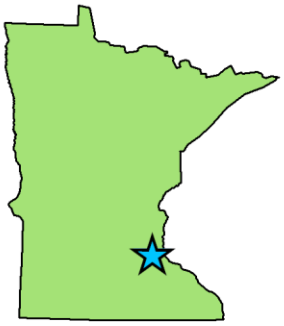

Site Description:

This monitoring site is located in Rosemount and is one of four sites in the Flint Hills Resources air quality monitoring network. The site is located approximately one mile west of U.S. Highway 52 and two miles southwest of the refinery. Several air emissions sources are located to the north, east, and southeast of the site. These include household waste and demo landfills, truck terminals, sand and gravel operations, waste food recycling, aluminum smelting, and a fertilizer plant.

Monitoring Objectives:

- Demonstrate compliance with SO_2 NAAQS.
- Characterize air toxics (VOCs and carbonyls) and identify emission sources.

Planned Changes:

None

Bayport - Point Road

Site Information:

AQS Site ID: **27-163-0446**
MPCA Site ID: **446**
Address: **22 Point Rd**
City: **Bayport**
County: **Washington**

Location Setting: **Suburban**
Latitude: **45.02798**
Longitude: **-92.77415**
Elevation: **230 m**
Year Established: **2007**

Monitoring Parameters:

$PM_{2.5}$ FRM	$PM_{2.5}$ Continuous	$PM_{2.5}$ Speciation	PM_{10}	TSP/Metals	VOCs	Carbonyls	Carbon Monoxide	Ozone	SO_2	NO_X	Meteorological Data	Other
				1/6	1/6	1/6						

E = Existing, A = Proposed to Add, T = Proposed to Terminate
Sampling Frequency: 1/1 = Everyday, 1/3 = 1-in-3 day, 1/6 = 1-in-6 day

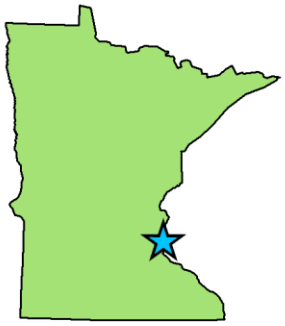

Site Description:

This monitoring site is located off Point Road in an open field north of Andersen Window Corporation and south of the Xcel Energy Allen S. King Plant. This site was selected in order to sample between the two primary emissions sources to provide some degree of source separation. Monitoring began in 2007 in response to a citizen petition expressing concern about the impact of emissions from Andersen Windows and the Allen S. King Plant on air quality in Bayport.

Monitoring Objectives:

- Demonstrate compliance with lead NAAQS.
- Characterize air toxics (VOCs, carbonyls, and metals) and identify emission sources.
- Demonstrate compliance with TSP MAAQS.
- Assess neighborhood exposure to air emissions.

Planned Changes:

None

Eagan - Gopher Resources

Site Information:

AQS Site ID: **27-037-0465**
MPCA Site ID: **465**
Address: **Yankee Doodle Rd & Hwy 149**
City: **Eagan**
County: **Dakota**

Location Setting: **Suburban**
Latitude: **44.8343**
Longitude: **-93.1163**
Elevation: **281 m**
Year Established: **2006**

Monitoring Parameters:

$PM_{2.5}$ FRM	$PM_{2.5}$ Continuous	$PM_{2.5}$ Speciation	PM_{10}	TSP/Metals*	VOCs	Carbonyls	Carbon Monoxide	Ozone	SO_2	NO_X	Meteorological Data	Other
				1/6								

E = Existing, A = Proposed to Add, T = Proposed to Terminate
Sampling Frequency: 1/1 = Everyday, 1/3 = 1-in-3 day, 1/6 = 1-in-6 day

*Collocated and source-oriented

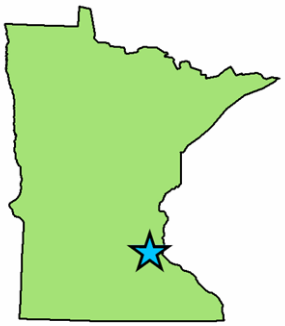

Site Description:

This monitoring site is located in Eagan near the northeast corner of State Highway 149 and Yankee Doodle Road. The site is approximately 100 meters east of Gopher Resources Corporation, a lead recycling, smelting and refining facility. It is the MPCA's only dedicated lead monitoring site; however, a full scan of metals is performed on all TSP samples. More detailed information about this site can be found in the 2010 Source-oriented Lead Monitoring Plan on the MPCA website at www.pca.state.mn.us/air/monitoringnetwork.html.

Monitoring Objectives:

- Demonstrate compliance with the lead NAAQS.
- Demonstrate compliance with the TSP MAAQS.
- Characterize metals concentrations and identify emission sources.

Planned Changes:

None

Apple Valley

Site Information:

AQS Site ID: **27-037-0470**
MPCA Site ID: **470**
Address: **225 Garden View Dr**
City: **Apple Valley**
County: **Dakota**

Location Setting: **Suburban**
Latitude: **44.7387**
Longitude: **-93.2373**
Elevation: **306 m**
Year Established: **2000**

Monitoring Parameters:

$PM_{2.5}$ FRM	$PM_{2.5}$ Continuous FEM	$PM_{2.5}$ Speciation	PM_{10}	TSP/Metals	VOCs	Carbonyls	Carbon Monoxide	Ozone	SO_2	NO_X	Meteorological Data	Other
1/3	E			1/6	1/6	1/6						

E = Existing, A = Proposed to Add, T = Proposed to Terminate
Sampling Frequency: 1/1 = Everyday, 1/3 = 1-in-3 day, 1/6 = 1-in-6 day

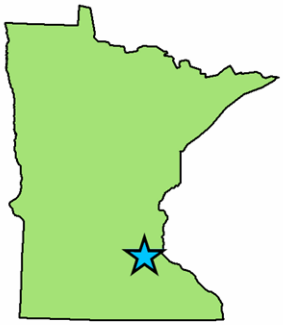

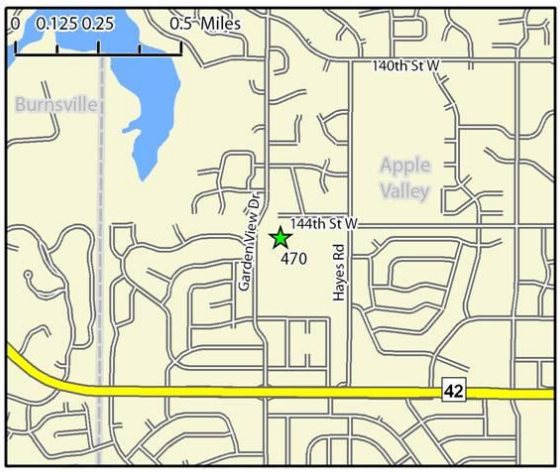

Site Description:

This monitoring site is located on the roof of Westview Elementary School in Apple Valley. This location provides air quality data representative of suburban neighborhoods which are dominated by residential areas, light commercial zones, retail zones, and roadways. The school is located less than one mile north of County Road 42.

Monitoring Objectives:

- Demonstrate compliance with the $PM_{2.5}$ and lead NAAQS.
- Demonstrate compliance with the TSP MAAQS.
- Support AQI reporting and forecasting for $PM_{2.5}$.
- Characterize air toxics (VOCs, carbonyls, and metals) and identify emission sources.

Planned Changes:

None

Shakopee - B.F. Pearson School

Site Information:

AQS Site ID: **27-139-0505**
MPCA Site ID: **505**
Address: **917 Dakota St**
City: **Shakopee**
County: **Scott**

Location Setting: **Suburban**
Latitude: **44.7894**
Longitude: **-93.5125**
Year Established: **2000**

Monitoring Parameters:

$PM_{2.5}$ FRM	$PM_{2.5}$ Continuous	$PM_{2.5}$ Speciation	PM_{10}	TSP/Metals	VOCs	Carbonyls	Carbon Monoxide	Ozone	SO_2	NO_X	Meteorological Data	Other
1/3								E				

E = Existing, A = Proposed to Add, T = Proposed to Terminate
Sampling Frequency: 1/1 = Everyday, 1/3 = 1-in-3 day, 1/6 = 1-in-6 day

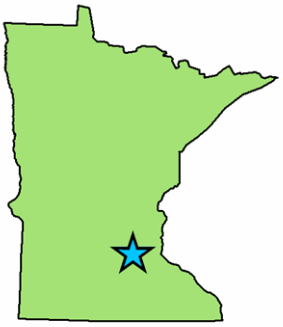

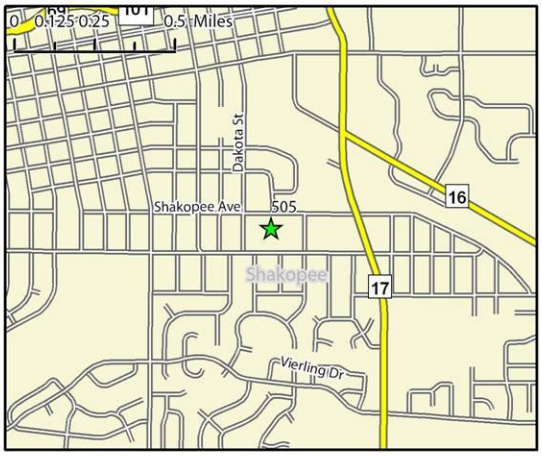

Site Description:

This monitoring site is located on the roof of B.F. Pearson Elementary School in Shakopee. This location provides air quality data representative of suburban neighborhoods which are dominated by residential areas, light commercial zones, retail zones, and roadways.

Monitoring Objectives:

- Demonstrate compliance with $PM_{2.5}$ and ozone NAAQS.
- Support AQI reporting and forecasting for ozone.

Planned Changes:

None

Saint Paul - Lexington Avenue

Site Information:

AQS Site ID: **27-123-0050**
MPCA Site ID: **861**
Address: **1088 W University**
City: **Saint Paul**
County: **Ramsey**

Location Setting: **Urban Center City**
Latitude: **44.9556**
Longitude: **-93.1459**
Elevation: **286 m**
Year Established: **1987**

Monitoring Parameters:

$PM_{2.5}$ FRM	$PM_{2.5}$ Continuous	$PM_{2.5}$ Speciation	PM_{10}	TSP/Metals	VOCs	Carbonyls	Carbon Monoxide	Ozone	SO_2	NO_X	Meteorological Data	Other
							T					

E = Existing, A = Proposed to Add, T = Proposed to Terminate
Sampling Frequency: 1/1 = Everyday, 1/3 = 1-in-3 day, 1/6 = 1-in-6 day

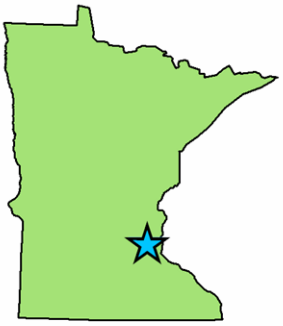

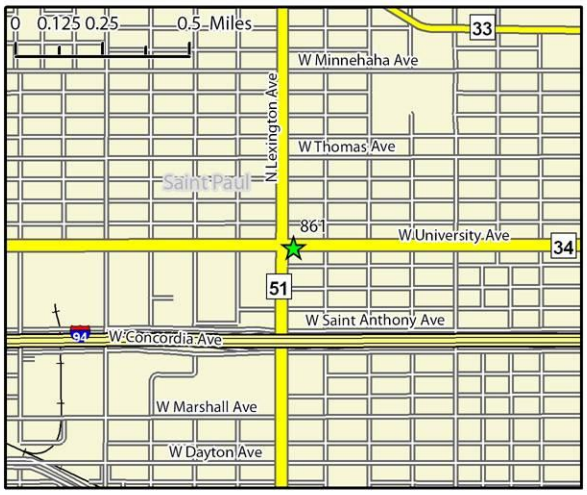

Site Description:

This micro-scale CO monitoring site is located near the southeast corner of University and Lexington Avenues in Saint Paul. Land use along University Avenue is predominantly commercial and retail with some light industrial. Residential neighborhoods dominate the land use to the north and south of the University Avenue business corridor. Traffic volume is heavy along University Avenue and violations of the CO NAAQS were recorded at the Lexington Avenue intersection in the mid-1990s. Minnesota currently meets the CO NAAQS but is required to continue monitoring to demonstrate compliance.

Monitoring Objectives:

- Demonstrate compliance with CO NAAQS.
- Support AQI reporting for CO.

Planned Changes:

This site will close in 2013 pending EPA approval.

Saint Paul - Red Rock Road

Site Information:

AQS Site ID: **27-123-0866**
MPCA Site ID: **866**
Address: **1450 Red Rock Rd**
City: **Saint Paul**
County: **Ramsey**

Location Setting: **Suburban**
Latitude: **44.8994**
Longitude: **-93.0171**
Elevation: **232 m**
Year Established: **1997**

Monitoring Parameters:

$PM_{2.5}$ FRM	$PM_{2.5}$ Continuous	$PM_{2.5}$ Speciation	PM_{10}*	TSP/Metals	VOCs	Carbonyls	Carbon Monoxide	Ozone	SO_2	NO_X	Meteorological Data	Other
			1/6									

E = Existing, A = Proposed to Add, T = Proposed to Terminate
Sampling Frequency: 1/1 = Everyday, 1/3 = 1-in-3 day, 1/6 = 1-in-6 day
*Collocated

Site Description:

This middle scale monitoring site is located along Red Rock Road in Saint Paul. This area was a non-attainment area for PM_{10} in the 1990s due to high particulate emissions from area sources and roadways. The site is located in an industrialized corridor along the Mississippi River. The surrounding area contains a mix of industrial and commercial activities including a steel recycling mill, a municipal waste sorting plant, railroad yards, and barge operations for river transport of grain, aggregate, and coal. Diesel truck traffic is heavy as materials are transported to and from the various facilities. Residential neighborhoods border this area to the east and to the southwest across the river. The nearest residential neighborhoods are approximately 1/2 mile to the east.

Monitoring Objectives:

- Demonstrate compliance with PM_{10} NAAQS.

Planned Changes:

None

Saint Paul - Ramsey Health Center

Site Information:

AQS Site ID: **27-123-0868**
MPCA Site ID: **868**
Address: **555 Cedar St**
City: **Saint Paul**
County: **Ramsey**

Location Setting: **Urban Center City**
Latitude: **44.9507**
Longitude: **-93.0985**
Elevation: **251 m**
Year Established: **1998**

Monitoring Parameters:

$PM_{2.5}$ FRM	$PM_{2.5}$ Continuous	$PM_{2.5}$ Speciation	PM_{10} Continuous	TSP/Metals	VOCs	Carbonyls	Carbon Monoxide	Ozone	SO_2	NO_X	Meteorological Data	Other*
1/3			E		1/6	1/6						E

E = Existing, A = Proposed to Add, T = Proposed to Terminate
Sampling Frequency: 1/1 = Everyday, 1/3 = 1-in-3 day, 1/6 = 1-in-6 day
*Asbestos

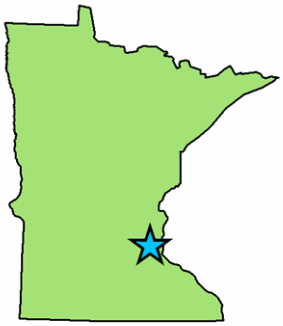

Site Description:

This neighborhood scale monitoring site is located at the intersection of Cedar and 10th Street on the roof of the Ramsey County Health Center in Saint Paul. The monitors are positioned on the north side of the building approximately 60 meters south of the I-94 corridor and interchange with I-35E. The location was selected to demonstrate NAAQS compliance in areas where commercial and residential land use is in close proximity to major roadways.

Monitoring Objectives:

- Demonstrate compliance with $PM_{2.5}$ and PM_{10} NAAQS.
- Characterize air toxics (VOCs and carbonyls) and identify emission sources.
- Demonstrate compliance with North Shore Mining permit requirements for asbestos.

Planned Changes:

None

Saint Paul - Harding High School

Site Information:

AQS Site ID: **27-123-0871**
MPCA Site ID: **871**
Address: **1540 East 6th St**
City: **Saint Paul**
County: **Ramsey**

Location Setting: **Suburban**
Latitude: **44.9593**
Longitude: **-93.0359**
Elevation: **296 m**
Year Established: **1998**

Monitoring Parameters:

$PM_{2.5}$ FRM*	$PM_{2.5}$ Continuous FEM *	$PM_{2.5}$ Speciation	PM_{10}	TSP/Metals	VOCs.	Carbonyls	Carbon Monoxide	Ozone	SO_2	NO_X	Meteorological Data	Other
1/3	E			1/6	1/6	1/6						

E = Existing, A = Proposed to Add, T = Proposed to Terminate
Sampling Frequency: 1/1 = Everyday, 1/3 = 1-in-3 day, 1/6 = 1-in-6 day

*Collocated

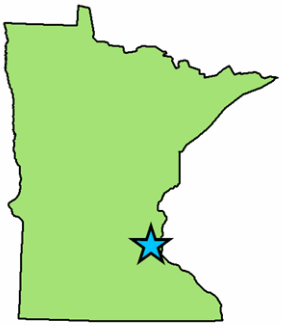

Site Description:

This neighborhood scale monitoring site is located on the roof of Harding High School on the east side of Saint Paul. The surrounding area is predominantly residential neighborhoods with some commercial and retail activity. This location provides air quality data representative of urban neighborhoods which are dominated by residential land use.

Monitoring Objectives:

- Demonstrate compliance with $PM_{2.5}$ NAAQS.
- Support AQI reporting and forecasting for $PM_{2.5}$.
- Demonstrate compliance with TSP MAAQS.
- Characterize air toxics (VOCs, carbonyls, and metals) and identify emission sources.

Planned Changes:

- None

Minneapolis - Humboldt Avenue

Site Information:

AQS Site ID: **27-053-1007**
MPCA Site ID: **907**
Address: **4646 N Humboldt Ave**
City: **Minneapolis**
County: **Hennepin**

Location Setting: **Suburban**
Latitude: **45.0397**
Longitude: **-93.2987**
Elevation: **263 m**
Year Established: **1966**

Monitoring Parameters:

$PM_{2.5}$ FRM	$PM_{2.5}$ Continuous	$PM_{2.5}$ Speciation	PM_{10}	TSP/Metals	VOCs	Carbonyls	Carbon Monoxide	Ozone	SO_2	NO_X	Meteorological Data	Other
				1/6	1/6	1/6						

E = Existing, A = Proposed to Add, T = Proposed to Terminate
Sampling Frequency: 1/1 = Everyday, 1/3 = 1-in-3 day, 1/6 = 1-in-6 day

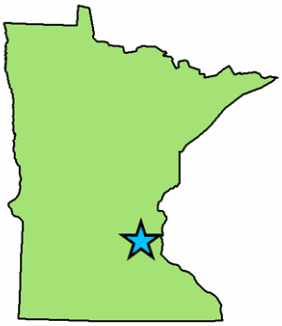

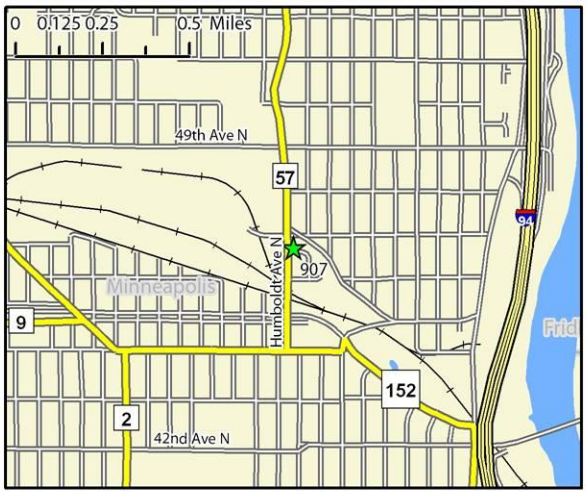

Site Description:

This neighborhood scale monitoring site is located on the roof of Fire Station No. 22 on the north side of Minneapolis. The surrounding area contains a mix of land uses including truck terminals, railroad yards, and manufacturing facilities to the west and northwest and residential neighborhoods to the north, east, and south. This location provides air quality data representative of urban neighborhoods which are predominantly residential but are adjacent or near significant industrial air emission sources.

Monitoring Objectives:

- Demonstrate compliance with lead NAAQS.
- Demonstrate compliance with TSP MAAQS.
- Characterize air toxics (VOCs, carbonyls, and metals) and identify emission sources.

Planned Changes:

None

Minneapolis - Arts Center

Site Information:

AQS Site ID: **27-053-0954**
MPCA Site ID: **954**
Address: **528 Hennepin Ave**
City: **Minneapolis**
County: **Hennepin**

Location Setting: **Urban Center City**
Latitude: **44.9790**
Longitude: **-93.2737**
Elevation: **259 m**
Year Established: **1989**

Monitoring Parameters:

$PM_{2.5}$ FRM	$PM_{2.5}$ Continuous	$PM_{2.5}$ Speciation	PM_{10}	TSP/Metals	VOCs	Carbonyls	Carbon Monoxide	Ozone	SO_2	NO_X	Meteorological Data	Other
							E		E			

E = Existing, A = Proposed to Add, T = Proposed to Terminate
Sampling Frequency: 1/1 = Everyday, 1/3 = 1-in-3 day, 1/6 = 1-in-6 day

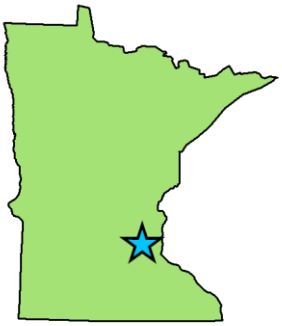

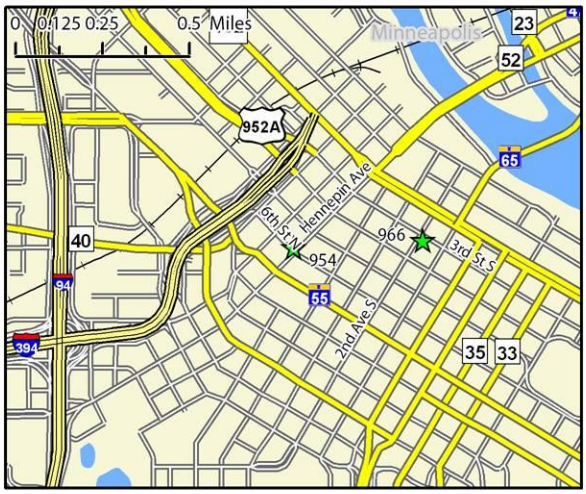

Site Description:

This monitoring site is located at the Hennepin Center for the Arts in downtown Minneapolis. This center city location is characterized by a mix of commercial and residential land use with high traffic volume and street canyons caused by tall buildings that restrict air dispersion. The site is classified as micro scale for carbon monoxide and neighborhood scale for sulfur dioxide.

Monitoring Objectives:

- Demonstrate attainment with CO and SO_2 NAAQS.
- Support AQI reporting for CO and SO_2.

Planned Changes:

None

Richfield - Richfield Intermediate School

Site Information:

AQS Site ID: **27-053-0961**
MPCA Site ID: **961**
Address: **7020 12th Ave S**
City: **Richfield**
County: **Hennepin**

Location Setting: **Suburban**
Latitude: **44.8756**
Longitude: **-93.2588**
Elevation: **262 m**
Year Established: **1999**

Monitoring Parameters:

$PM_{2.5}$ FRM	$PM_{2.5}$ Continuous	$PM_{2.5}$ Speciation	PM_{10}	TSP/Metals	VOCs	Carbonyls	Carbon Monoxide	Ozone	SO_2	NO_X	Meteorological Data	Other
					1/6	1/6						

E = Existing, A = Proposed to Add, T = Proposed to Terminate
Sampling Frequency: 1/1 = Everyday, 1/3 = 1-in-3 day, 1/6 = 1-in-6 day

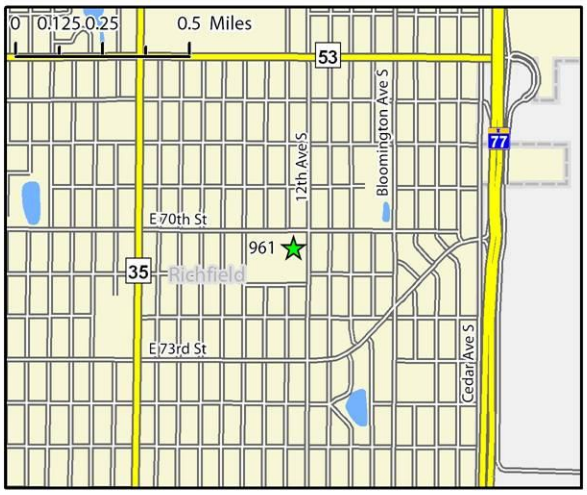

Site Description:

This monitoring site is located on the roof of the Richfield Intermediate School in Richfield. The school is approximately one mile west of Cedar Avenue (State Highway 77) and the Minneapolis-Saint Paul International Airport. Air toxics monitoring was added to this site in 2006 at the request of the City of Richfield to address concerns regarding the impact of airport operations on air quality in the surrounding residential neighborhoods. This area is predominately residential with commercial and retail business along the main corridors of Cedar Avenue, I-494, and 66th Street East (Richfield City Center).

Monitoring Objectives:

- Characterize air toxics (VOCs and carbonyls) and identify emission sources.

Planned Changes:

None

Minneapolis - H.C. Andersen School

Site Information:

AQS Site ID: **27-053-0963**
MPCA Site ID: **963**
Address: **2727 10th Ave S**
City: **Minneapolis**
County: **Hennepin**

Location Setting: **Urban Center City**
Latitude: **44.9535**
Longitude: **-93.2583**
Elevation: **270 m**
Year Established: **2001**

Monitoring Parameters:

$PM_{2.5}$ FRM	$PM_{2.5}$ Continuous FEM	$PM_{2.5}$ Speciation*	PM_{10}	TSP/Metals	VOCs	Carbonyls	Carbon Monoxide	Ozone	SO_2	NO_X	Meteorological Data	Other
1/3	E	1/3		1/6	1/6	1/6						

E = Existing, A = Proposed to Add, T = Proposed to Terminate
Sampling Frequency: 1/1 = Everyday, 1/3 = 1-in-3 day, 1/6 = 1-in-6 day

*CSN

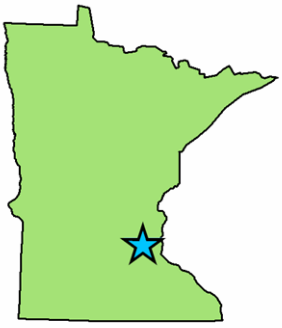

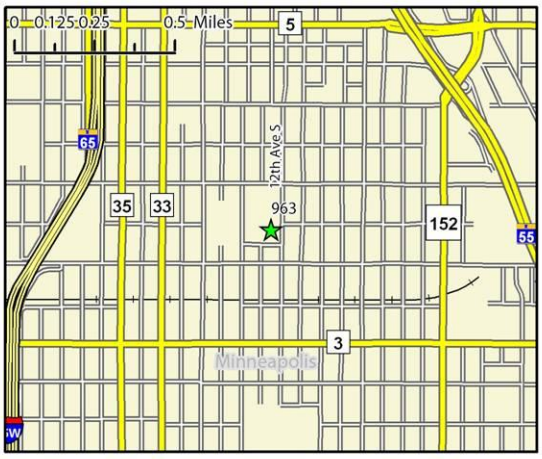

Site Description:

This monitoring site is located on the roof of the Hans Christian Andersen School in the Phillips Neighborhood of Minneapolis. It is approximately two miles south of downtown Minneapolis and is bordered by major roadways. This location provides air quality data representative of urban neighborhoods which are dominated by residential and commercial land use.

Monitoring Objectives:

- Demonstrate compliance with $PM_{2.5}$ and lead NAAQS.
- Demonstrate compliance with TSP MAAQS.
- Support AQI reporting and forecasting for $PM_{2.5}$.
- Characterize air toxics (VOCs, carbonyls, and metals) and identify emission sources.
- Characterize $PM_{2.5}$ chemical composition.

Planned Changes:

None

Minneapolis - City of Lakes Building

Site Information:

AQS Site ID: **27-053-0966**
MPCA Site ID: **966**
Address: **309 2nd Ave S**
City: **Minneapolis**
County: **Hennepin**

Location Setting: **Urban Center City**
Latitude: **44.9793**
Longitude: **-93.2661**
Elevation: **267 m**
Year Established: **2002**

Monitoring Parameters:

$PM_{2.5}$ FRM	$PM_{2.5}$ Continuous	$PM_{2.5}$ Speciation	PM_{10}	TSP/Metals	VOCs*	Carbonyls*	Carbon Monoxide	Ozone	SO_2	NO_X	Meteorological Data	Other
			1/6	1/6	1/6	1/6						

E = Existing, A = Proposed to Add, T = Proposed to Terminate
Sampling Frequency: 1/1 = Everyday, 1/3 = 1-in-3 day, 1/6 = 1-in-6 day
*Collocated

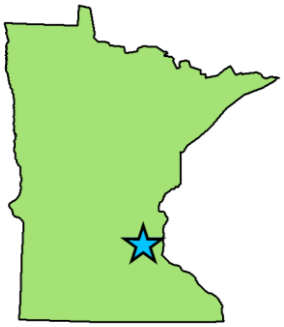

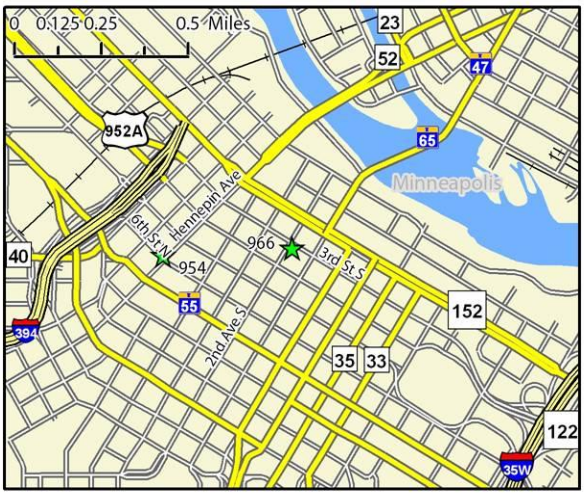

Site Description:

This monitoring site is located on the roof of the City of Lakes Building located at the corner of 3rd Street and 2nd Avenue South in downtown Minneapolis. This center city location is characterized by a mix of commercial and residential land use with high traffic volume and street canyons caused by tall buildings that restrict air dispersion. The site is classified as middle scale for TSP and neighborhood scale for PM_{10} and air toxics.

Monitoring Objectives:

- Demonstrate compliance with PM_{10} and lead NAAQS.
- Demonstrate compliance with TSP MAAQS.
- Characterize air toxics (VOCs, carbonyls, and metals) and identify emission sources.

Planned Changes:

None

Virginia

Site Information:

AQS Site ID: **27-137-7001**
MPCA Site ID: **1300**
Address: **327 First Street South**
City: **Virginia**
County: **St. Louis**

Location Setting: **Urban Center City**
Latitude: **47.5212**
Longitude: **-92.5363**
Elevation: **455 m**
Year Established: **1968**

Monitoring Parameters:

$PM_{2.5}$ FRM	$PM_{2.5}$ Continuous	$PM_{2.5}$ Speciation	PM_{10}	TSP/Metals	VOCs	Carbonyls	Carbon Monoxide	Ozone	SO_2	NO_X	Meteorological Data	Other
1/3			1/6	1/6								

E = Existing, A = Proposed to Add, T = Proposed to Terminate
Sampling Frequency: 1/1 = Everyday, 1/3 = 1-in-3 day, 1/6 = 1-in-6 day

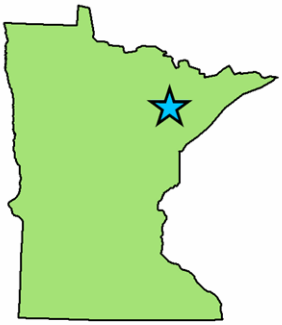

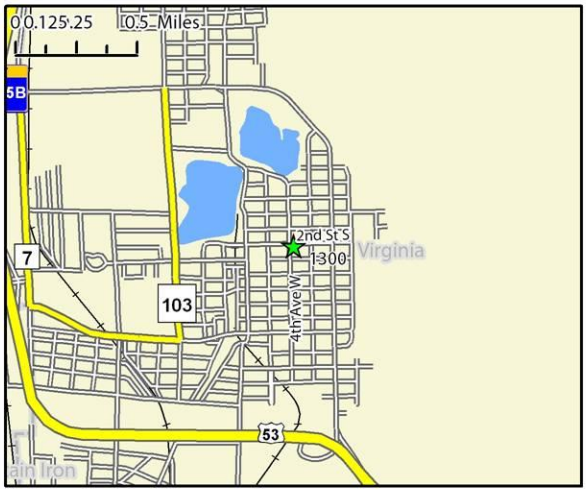

Site Description:

This monitoring site is located on the roof of the City Hall Building in Virginia, a mid-sized city surrounded by open-pit mining and iron-ore processing plants. The site is approximately one mile northeast of U.S. Highway 53 in the downtown business district. Land use in the surrounding area is a mix of residential, commercial and industrial activities. TSP has monitored at this site since 1968 as a result of the mining activities.

Monitoring Objectives:

- Demonstrate compliance with $PM_{2.5}$, PM_{10}, and lead NAAQS.
- Demonstrate compliance with TSP MAAQS.
- Characterize metals concentrations and identify emission sources.

Planned Changes:

In 2013, the $PM_{2.5}$ FRM monitor will be replaced by a continuous $PM_{2.5}$ FEM monitor.

Detroit Lakes

Site Information:

AQS Site ID: **27-005-2013**
MPCA Site ID: **2013**
Address: **26624 N Tower Rd**
City: **Detroit Lakes**
County: **Becker**

Location Setting: **Rural**
Latitude: **46.8499**
Longitude: **-95.8463**
Elevation: **425 m**
Year Established: **2004**

Monitoring Parameters:

$PM_{2.5}$ FRM	$PM_{2.5}$ Continuous FEM	$PM_{2.5}$ Speciation	PM_{10}	TSP/Metals	VOCs	Carbonyls	Carbon Monoxide	Ozone	SO_2	NO_X	Meteorological Data	Other
	E							E				

E = Existing, A = Proposed to Add, T = Proposed to Terminate
Sampling Frequency: 1/1 = Everyday, 1/3 = 1-in-3 day, 1/6 = 1-in-6 day

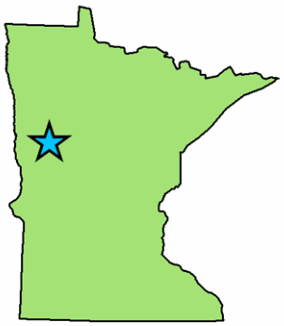

Site Description:

This regional scale monitoring site is located at the U.S. Fish and Wildlife Service Wetland Management District office near Detroit Lakes in west central Minnesota. It is approximately two miles north of downtown Detroit Lakes. Land use near this site is a mix of residential and agricultural activities.

Monitoring Objectives

- Demonstrate compliance with $PM_{2.5}$ and ozone NAAQS.
- Support AQI reporting and forecasting for $PM_{2.5}$ and ozone.

Planned Changes:

None

Mille Lacs*

Site Information:

AQS Site ID: **27-095-3051**
MPCA Site ID: **3051**
Address: **HCR 67 Box 194**
City: **Mille Lacs**
County: **Mille Lacs**

Location Setting: **Rural**
Latitude: **46.2052**
Longitude: **-93.7594**
Elevation: **393 m**
Year Established: **1997**

Monitoring Parameters:

$PM_{2.5}$ FRM	$PM_{2.5}$ Continuous	$PM_{2.5}$ Speciation	PM_{10}	TSP/Metals	VOCs	Carbonyls	Carbon Monoxide	Ozone	SO_2	NO_X	Meteorological Data	Other
				T	T	T		E				

E = Existing, A = Proposed to Add, T = Proposed to Terminate
Sampling Frequency: 1/1 = Everyday, 1/3 = 1-in-3 day, 1/6 = 1-in-6 day

Site Description:

This tribal monitoring site is located one mile north of the Mille Lacs Band of Ojibwe Government Center located on the western shore of Mille Lacs Lake. This site is approximately 12 miles north of Onamia on Highway 169. Land use to the south and west of the monitoring site is a mix of residential and heavy forest cover. This site was established in 1997 to characterize and assess transport of pollutants from the Twin Cities metropolitan area located approximately 90 miles to the southeast.

Monitoring Objectives:

- Demonstrate compliance with ozone NAAQS.
- Support AQI reporting and forecasting for ozone.
- Characterize air toxics (VOCs, carbonyls, and metals) and identify emission sources.
- Support Tribal monitoring objectives

Planned Changes:

Air toxics (VOCs, carbonyls, and metals) will be removed upon completion of a one year assessment.

***This monitoring site is operated by the Mille Lacs Band and supported in part by the MPCA.**

Saint Cloud - Talahi School

Site Information:

AQS Site ID: **27-145-3052**
MPCA Site ID: **3052**
Address: **1321 Michigan Ave SE**
City: **Saint Cloud**
County: **Sherburne**

Location Setting: **Suburban**
Latitude: **45.5497**
Longitude: **-94.1335**
Elevation: **320 m**
Year Established: **1998**

Monitoring Parameters:

$PM_{2.5}$ FRM	$PM_{2.5}$ Continuous FEM	$PM_{2.5}$ Speciation	PM_{10}	TSP/Metals	VOCs	Carbonyls	Carbon Monoxide	Ozone	SO_2	NO_X	Meteorological Data	Other
	E							E				

E = Existing, A = Proposed to Add, T = Proposed to Terminate
Sampling Frequency: 1/1 = Everyday, 1/3 = 1-in-3 day, 1/6 = 1-in-6 day

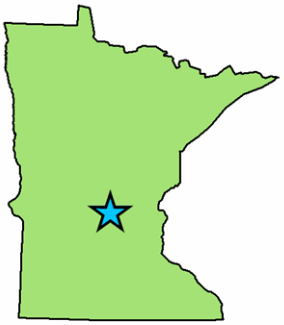

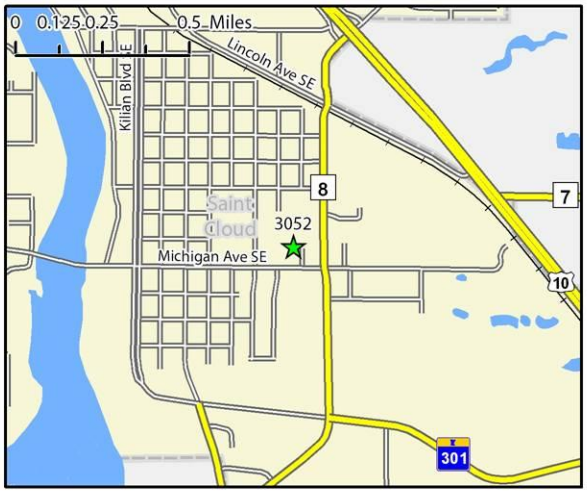

Site Description:

This neighborhood scale monitoring site is located on the roof of the Talahi Elementary School at the corner of 15th Avenue SE and Michigan Avenue SE in Saint Cloud. The site is approximately three miles east of the Saint Cloud city center and less than a mile southwest of U.S. Highway 10. The surrounding area is predominately residential with some commercial and retail businesses located north along U.S. Highway 10.

Monitoring Objectives:

- Demonstrate compliance with $PM_{2.5}$ and ozone NAAQS.
- Support AQI reporting and forecasting for $PM_{2.5}$ and ozone.

Planned Changes:

None

Saint Cloud – Grede Foundries

Site Information:

AQS Site ID: **27-145-3053**
MPCA Site ID: **3053**
Address: **5200 Foundry Circle**
City: **Saint Cloud**
County: **Sherburne**

Location Setting: **Industrial**
Latitude: **45.5646**
Longitude: **-94.2263**
Elevation: **320 m**
Year Established: **2010**

Monitoring Parameters:

$PM_{2.5}$ FRM	$PM_{2.5}$ Continuous	$PM_{2.5}$ Speciation	PM_{10}	TSP/Metals*	VOCs	Carbonyls	Carbon Monoxide	Ozone	SO_2	NO_X	Meteorological Data	Other**
				T								T

E = Existing, A = Proposed to Add, T = Proposed to Terminate
Sampling Frequency: 1/1 = Everyday, 1/3 = 1-in-3 day, 1/6 = 1-in-6 day

*Source oriented **Hexavalent chromium

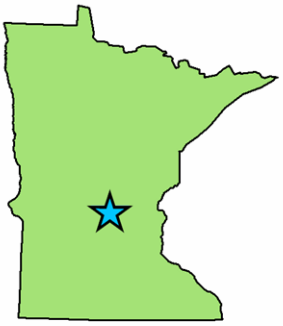

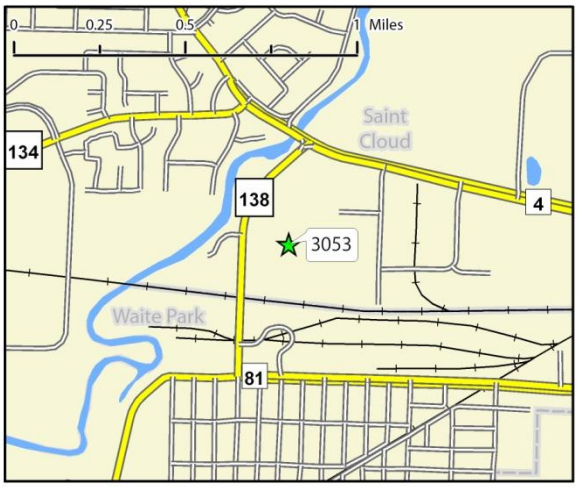

Site Description:

This monitoring site is located near Grede Foundries, St. Cloud Incorporated, a ductile iron foundry located northwest of County Roads 15 and 23 in Stearns County. The monitor is approximately 250 meters southwest of the facility. It is a dedicated lead monitoring site; however, a full scan of metals is performed on all TSP samples. More detailed information about this site can be found in the 2010 Source-oriented Lead Monitoring Plan on the MPCA website at www.pca.state.mn.us/air/monitoringnetwork.html.

Monitoring Objectives:

- Demonstrate compliance with the lead NAAQS.
- Demonstrate compliance with the TSP MAAQS.
- Characterize metals concentrations and identify emission sources.

Planned Changes:

This site will close in 2013 pending EPA approval.

St. Michael

Site Information:

AQS Site ID: **27-171-3201**
MPCA Site ID: **3201**
Address: **101 Central Ave W**
City: **St. Michael**
County: **Wright**

Location Setting: **Suburban**
Latitude: **45.2092**
Longitude: **-93.6690**
Elevation: **288 m**
Year Established: **2003**

Monitoring Parameters:

$PM_{2.5}$ FRM	$PM_{2.5}$ Continuous FEM	$PM_{2.5}$ Speciation	PM_{10}	TSP/Metals	VOCs	Carbonyls	Carbon Monoxide	Ozone	SO_2	NO_X	Meteorological Data	Other
	E							E				

E = Existing, A = Proposed to Add, T = Proposed to Terminate
Sampling Frequency: 1/1 = Everyday, 1/3 = 1-in-3 day, 1/6 = 1-in-6 day

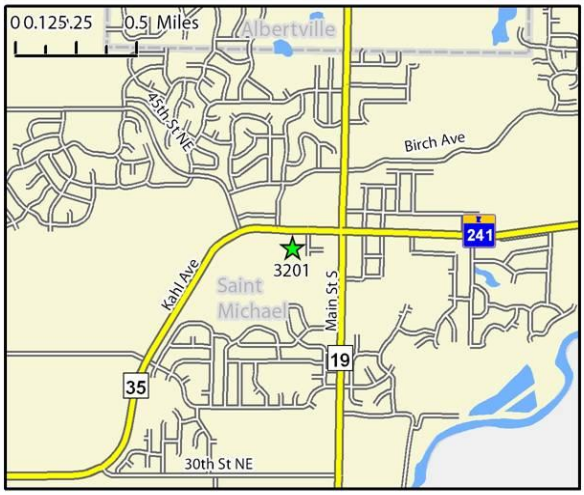

Site Description:

This neighborhood scale monitoring site is located on the roof of the St. Michael Elementary School in St. Michael. The school is located approximately two miles south of I-94 in a residential neighborhood with some nearby commercial and retail activity. This site provides representative data for areas undergoing rapid development from rural to suburban residential land use.

Monitoring Objectives:

- Demonstrate compliance with for $PM_{2.5}$ and ozone NAAQS.
- Support AQI reporting and forecasting for $PM_{2.5}$ and ozone.

Planned Changes:

None

Brainerd - Brainerd Airport

Site Information:

AQS Site ID: **27-035-3204**
MPCA Site ID: **3204**
Address: **16384 Airport Rd**
City: **Brainerd**
County: **Crow Wing**

Location Setting: **Rural**
Latitude: **46.3921**
Longitude: **-94.1444**
Elevation: **381 m**
Year Established: **2004**

Monitoring Parameters:

$PM_{2.5}$ FRM	$PM_{2.5}$ Continuous FEM	$PM_{2.5}$ Speciation	PM_{10}	TSP/Metals	VOCs	Carbonyls	Carbon Monoxide	Ozone	SO_2	NO_X	Meteorological Data	Other
	E							E				

E = Existing, A = Proposed to Add, T = Proposed to Terminate
Sampling Frequency: 1/1 = Everyday, 1/3 = 1-in-3 day, 1/6 = 1-in-6 day

Site Description:

This regional scale monitoring site is located in an open field on the east side of the Brainerd Regional Airport. The airport is less than one mile northwest of State Highway 210 and about three miles northeast of the Brainerd business district. Land use surrounding the airport is primarily residential and forest cover.

Monitoring Objectives:

- Demonstrate compliance with ozone NAAQS.
- Support AQI reporting and forecasting for $PM_{2.5}$ and ozone.

Planned Changes:

None

Marshall - Marshall Airport

Site Information:

AQS Site ID: **27-083-4210**
MPCA Site ID: **4210**
Address: **West Highway 19**
City: **Marshall**
County: **Lyon**

Location Setting: **Rural**
Latitude: **44.4559**
Longitude: **-95.8363**
Elevation: **361 m**
Year Established: **2004**

Monitoring Parameters:

$PM_{2.5}$ FRM	$PM_{2.5}$ Continuous FEM	$PM_{2.5}$ Speciation	PM_{10}	TSP/Metals	VOCs	Carbonyls	Carbon Monoxide	Ozone	SO_2	NO_X	Meteorological Data	Other
	E							E				

E = Existing, A = Proposed to Add, T = Proposed to Terminate
Sampling Frequency: 1/1 = Everyday, 1/3 = 1-in-3 day, 1/6 = 1-in-6 day

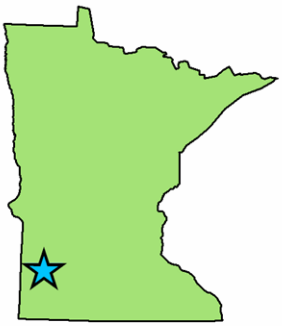

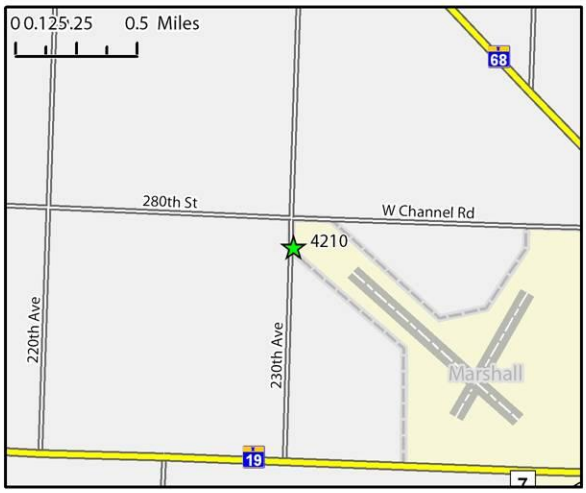

Site Description:

This regional scale monitoring site is located in an open field at the Marshall Regional Airport near Marshall in southwest Minnesota. The monitor is located approximately one mile west of the central business district. Land use surrounding the airport and the City of Marshall is predominately agricultural with a mix of commercial and light industrial.

Monitoring Objectives:

- Demonstrate compliance with $PM_{2.5}$ and ozone NAAQS.
- Support AQI reporting and forecasting for $PM_{2.5}$ and ozone.

Planned Changes:

None

Rochester - Ben Franklin School

Site Information:

AQS Site ID: **27-109-5008**
MPCA Site ID: **5008**
Address: **1801 9th Ave SE**
City: **Rochester**
County: **Olmsted**

Location Setting: **Suburban**
Latitude: **43.9949**
Longitude: **-92.4504**
Elevation: **400 m**
Year Established: **1997**

Monitoring Parameters:

$PM_{2.5}$ FRM	$PM_{2.5}$ Continuous FEM	$PM_{2.5}$ Speciation*	PM_{10}	TSP/Metals	VOCs	Carbonyls	Carbon Monoxide	Ozone	SO_2	NO_X	Meteorological Data	Other
A	E	1/6						E				

E = Existing, A = Proposed to Add, T = Proposed to Terminate
Sampling Frequency: 1/1 = Everyday, 1/3 = 1-in-3 day, 1/6 = 1-in-6 day

*CSN

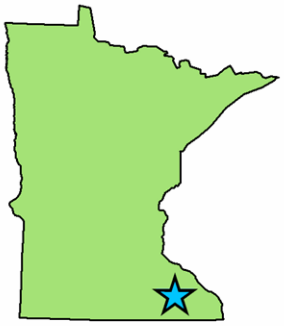

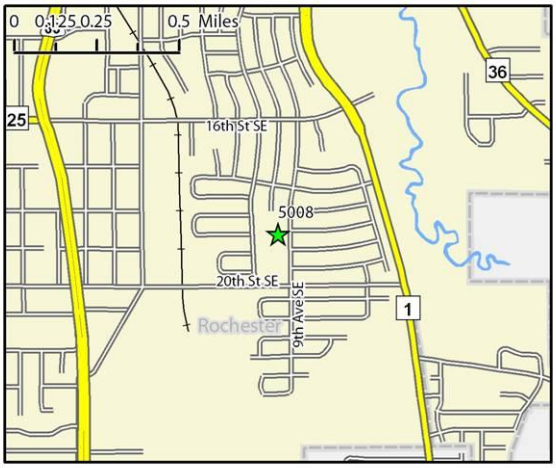

Site Description:

This neighborhood scale monitoring site is located on the roof of the Ben Franklin Elementary School in southeast Rochester. The school is located in a residential neighborhood approximately two miles south of the central business district. Some commercial and light industrial activity is located to the south and west of the site. This location provides air quality data representative of suburban neighborhoods which are dominated by residential land use.

Monitoring Objectives:

- Demonstrate compliance with $PM_{2.5}$ and ozone NAAQS.
- Support AQI reporting and forecasting for $PM_{2.5}$ and ozone.
- Characterize $PM_{2.5}$ chemical composition.

Planned Changes:

A $PM_{2.5}$ FRM sampler will be added to this site in 2013.

Stanton - Stanton Air Field

Site Information:

AQS Site ID: **27-049-5302**
MPCA Site ID: **5302**
Address: **1235 Highway 17**
City: **Stanton**
County: **Goodhue**

Location Setting: **Rural**
Latitude: **44.4719**
Longitude: **-93.0126**
Elevation: **300 m**
Year Established: **2003**

Monitoring Parameters:

$PM_{2.5}$ FRM	$PM_{2.5}$ Continuous	$PM_{2.5}$ Speciation	PM_{10}	TSP/Metals	VOCs	Carbonyls	Carbon Monoxide	Ozone	SO_2	NO_X	Meteorological Data	Other
								E				

E = Existing, A = Proposed to Add, T = Proposed to Terminate
Sampling Frequency: 1/1 = Everyday, 1/3 = 1-in-3 day, 1/6 = 1-in-6 day

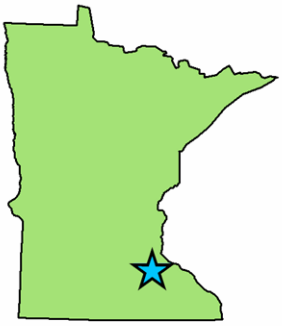

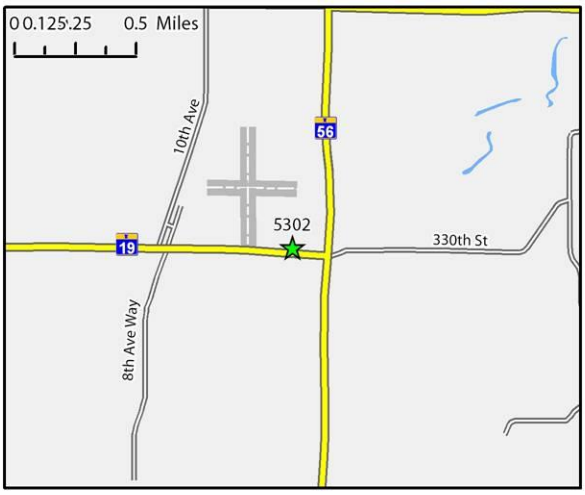

Site Description:

This monitoring site is located at the Stanton Air Field in Goodhue County. The site is located approximately 10 miles east of Northfield and 36 miles south of Saint Paul. Land use near the air field is predominantly agricultural. The site was established in 2003 as a replacement for a long-term monitoring site near Hastings. Urban development compromised the data quality objectives at Hastings so the Stanton site was selected for urban scale monitoring.

Monitoring Objectives:

- Demonstrate compliance with ozone NAAQS.
- Support AQI reporting and forecasting for ozone.

Planned Changes:

None

Blaine - Anoka Airport (NCore)

Site Information:

AQS Site ID: **27-003-1002**
MPCA Site ID: **6010**
NADP Site ID: **MN98**
Address: **2289 Co Rd J**
City: **Blaine**
County: **Anoka**

Location Setting: **Suburban**
Latitude: **45.1407**
Longitude: **-93.2220**
Elevation: **280 m**
Year Established: **1979**

Monitoring Parameters:

$PM_{2.5}$ FRM	$PM_{2.5}$ Continuous FEM	$PM_{2.5}$ Speciation**	PM_{10} Continuous	$PM_{10\text{-}2.5}$	TSP/Metals[PL]	VOCs	Carbonyls	Carbon Monoxide[+]	Ozone	SO_2	NO_X[+]	Meteorological Data	Other*
1/3	E	E	E	E	E	E	E	E	E	E	E	E	E

E = Existing, A = Proposed to Add, T = Proposed to Terminate
Sampling Frequency: 1/1 = Everyday, 1/3 = 1-in-3 day, 1/6 = 1-in-6 day

**CSN [+]Trace level NO_X, NO_y, and CO *Hg Deposition [PL]Population-oriented

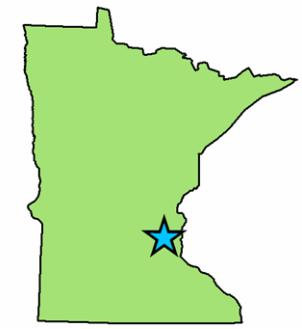

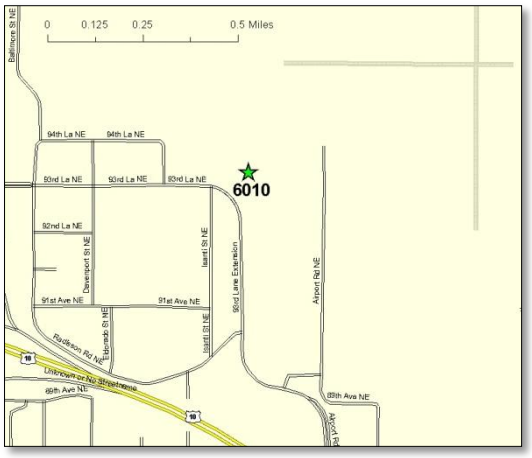

Site Description:

This monitoring site is located at the Anoka County Airport in Blaine, approximately 12 miles northwest of Saint Paul. The Anoka County Airport is characterized as a reliever airport in the metropolitan air traffic system and has a low traffic volume with no commercial service. The area surrounding the airport contains a mix of residential, office parks, commercial, light industrial, and recreational use.

Monitoring Objectives:

- Demonstrate compliance with $PM_{2.5}$, PM_{10}, Pb, CO, ozone, SO_2, and NO_2 NAAQS.
- Support AQI reporting and forecasting for $PM_{2.5}$, ozone, and SO_2.
- Characterize air toxics (VOCs, carbonyls, and metals) and identify emission sources.
- Characterize $PM_{2.5}$ chemical composition.
- Characterize precipitation chemistry to track long-term spatial and temporal trends, support research, and assess the effectiveness of mercury emissions reduction programs.

Planned changes:

None

East Bethel - Cedar Creek

Site Information:

AQS Site ID: **27-003-1001**
MPCA Site ID: **6012**
NADP Site ID: **MN01**
Address: **2660 Fawn Rd**
City: **East Bethel**
County: **Anoka**

Location Setting: **Rural**
Latitude: **45.4018**
Longitude: **-93.2031**
Elevation: **280 m**
Year Established: **1979**

Monitoring Parameters:

$PM_{2.5}$ FRM	$PM_{2.5}$ Continuous	$PM_{2.5}$ Speciation	PM_{10}	TSP/Metals	VOCs	Carbonyls	Carbon Monoxide	Ozone	SO_2	NO_x	Meteorological Data	Other*
								E				E

E = Existing, A = Proposed to Add, T = Proposed to Terminate
Sampling Frequency: 1/1 = Everyday, 1/3 = 1-in-3 day, 1/6 = 1-in-6 day

*Acid Deposition

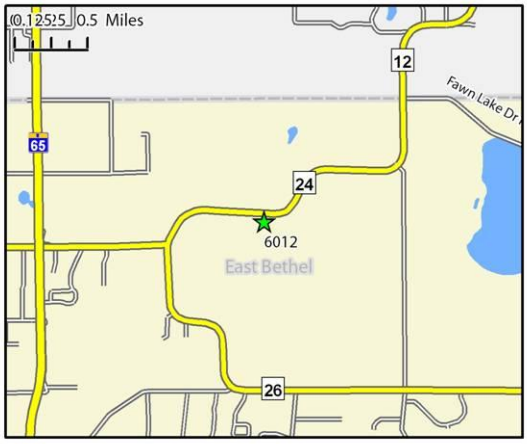

Site Description:

This monitoring site is located at the University of Minnesota Cedar Creek Natural History Area near East Bethel, approximately 30 miles north of the Twin Cities. Cedar Creek is one of 26 Long Term Ecological Research Sites in the country. It consists of 5400 acres of wooded uplands, abandoned fields, lowland wooded swamps, and open fens and marshes. Land use surrounding Cedar Creek is rapidly being developed from agricultural to large-lot residential and commercial use.

Monitoring Objectives:

- Demonstrate compliance with ozone NAAQS.
- Support AQI forecasting and reporting for ozone.
- Characterize precipitation chemistry to track long-term spatial and temporal trends, support research, and assess the effectiveness of State and Federal SO_2 emissions reduction programs.
- Demonstrate compliance with the Minnesota Wet Sulfate Deposition Standard (Minn. R. 7005.4010 to 7005.4050).

Planned Changes:

None

Marine on St. Croix

Site Information:

AQS Site ID: **27-163-6016**
MPCA Site ID: **6016**
Address: **St. Croix Trail N**
City: **Marine on St. Croix**
County: **Washington**

Location Setting: **Rural**
Latitude: **45.1680**
Longitude: **-92.7651**
Elevation: **221 m**
Year Established: **2012**

Monitoring Parameters:

$PM_{2.5}$ FRM	$PM_{2.5}$ Continuous	$PM_{2.5}$ Speciation	PM_{10}	TSP/Metals	VOCs	Carbonyls	Carbon Monoxide	Ozone	SO_2	NO_X	Meteorological Data	Other
								E				

E = Existing, A = Proposed to Add, T = Proposed to Terminate
Sampling Frequency: 1/1 = Everyday, 1/3 = 1-in-3 day, 1/6 = 1-in-6 day

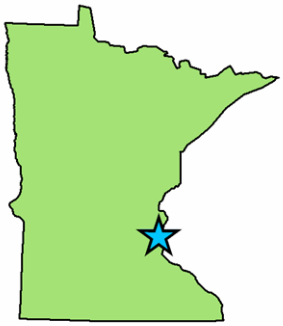

Site Description:

This site is located at the Science Museum of Minnesota's St. Croix Watershed Research Station. The St. Croix Watershed Research station is the field research station of the Science Museum of Minnesota. Founded in 1989, the SCWRS is located on the St. Croix River a 2 miles south of Marine on St. Croix, Minnesota, approximately 35 miles from St. Paul. Station scientific staff conduct ongoing ecological research at the watershed scale. Land surrounding this site is a mix of agricultural and residential.

Monitoring Objectives:

- Demonstrate compliance with ozone NAAQS.
- Support AQI reporting and forecasting for ozone.

Planned Changes:

None

Anoka – Federal Cartridge

Site Information:

AQS Site ID: **27-003-6020**
MPCA Site ID: **6020**
Address: **900 Ehlen Dr**
City: **Anoka**
County: **Anoka**

Location Setting: **Industrial**
Latitude: **45.1981**
Longitude: **-93.3709**
Elevation: **260 m**
Year Established: **2010**

Monitoring Parameters:

$PM_{2.5}$ FRM	$PM_{2.5}$ Continuous	$PM_{2.5}$ Speciation	PM_{10}	TSP/Metals*	VOCs	Carbonyls	Carbon Monoxide	Ozone	SO_2	NO_X	Meteorological Data	Other*
				T								

E = Existing, A = Proposed to Add, T = Proposed to Terminate
Sampling Frequency: 1/1 = Everyday, 1/3 = 1-in-3 day, 1/6 = 1-in-6 day

*Source-oriented

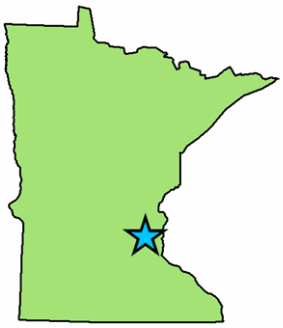

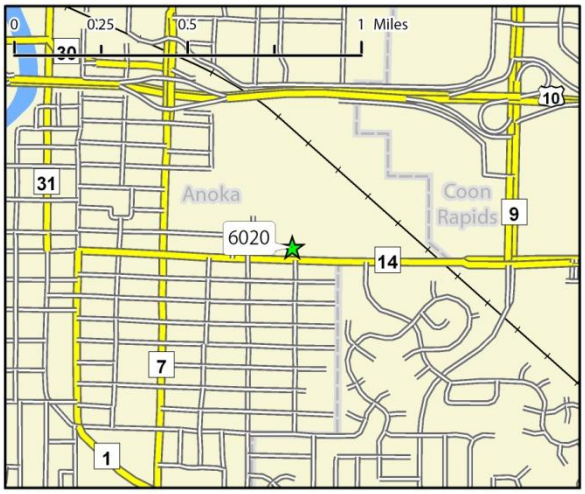

Site Description:

This monitoring site is located near Federal Cartridge Company-Anoka, a manufacturer of small arms, shotgun, rimfire and centerfire ammunitions. The 175 acre facility is located southeast of Highway 10 and 169 in Anoka County. The monitor is approximately 80 meters from the northwest corner of the facility. It is a dedicated lead monitoring site; however, a full scan of metals is performed on all TSP samples. More detailed information about this site can be found in the 2010 Source-oriented Lead Monitoring Plan on the MPCA website at www.pca.state.mn.us/air/monitoringnetwork.html.

Monitoring Objectives:

- Demonstrate compliance with the lead NAAQS.
- Demonstrate compliance with the TSP MAAQS.
- Characterize metals concentrations and identify emission sources.

Planned changes:

This site will close in 2013 pending EPA approval.

Ely - Fernberg Road

Site Information:

AQS Site ID: **27-075-0005**
MPCA Site ID: **7001**
NADP Site ID: **MN18**
IMPROVE Site ID: **BOWA1**
Address: **Fernberg Rd**
City: **Ely**

County: **Lake**
Location Setting: **Rural**
Latitude: **47.9466**
Longitude: **-91.4956**
Elevation: **528 m**
Year Established: **1977**

Monitoring Parameters:

$PM_{2.5}$ FRM	$PM_{2.5}$ Continuous FEM	$PM_{2.5}$ Speciation**	PM_{10}	TSP/Metals	VOCs	Carbonyls	Carbon Monoxide	Ozone	SO_2	NO_X	Meteorological Data	Other*
	E	1/6						E	T	T		E

E = Existing, A = Proposed to Add, T = Proposed to Terminate
Sampling Frequency: 1/1 = Everyday, 1/3 = 1-in-3 day, 1/6 = 1-in-6 day

*Acid and Hg Deposition **IMPROVE

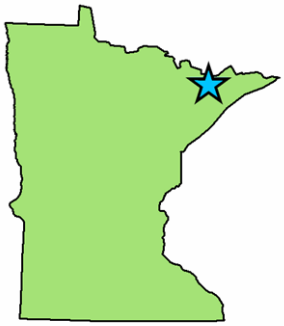

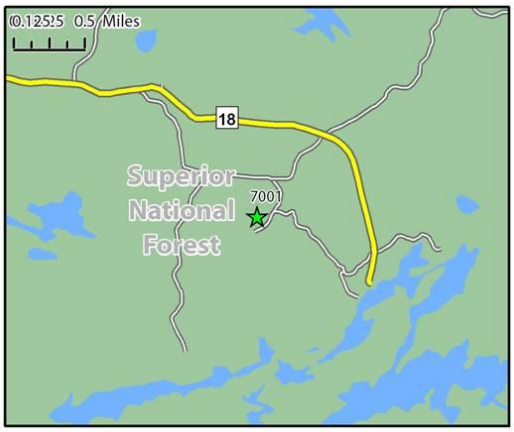

Site Description:

This regional scale monitoring site is located in a remote hilltop clearing approximately 19 miles east of Ely and adjacent to the Boundary Waters Canoe Area Wilderness. Land use surrounding this site is managed forests, recreation, and wilderness. This site is operated and maintained by the Superior National Forest with support from the MPCA.

Monitoring Objectives:

- Demonstrate compliance with ozone and $PM_{2.5}$ NAAQS.
- Support AQI reporting and forecasting for $PM_{2.5}$ and ozone.
- Characterize precipitation chemistry to track long-term spatial and temporal trends, support research, and assess effectiveness of State and Federal SO_2 and mercury emissions reduction programs.
- Demonstrate compliance with the Minnesota Wet Sulfate Deposition Standard (Minn. R. 7005.4010 to 7005.4050).
- Characterize fine particle chemistry to quantify existing conditions, track trends, and develop plans to protect visibility in Class 1 wilderness areas.

Planned Changes:

SO_2 and NO_X will be removed in 2013 upon completion of a one year assessment.

Cloquet*

Site Information:

AQS Site ID: **27-017-7416**
MPCA Site ID: **7416**
Address: **175 University Rd**
City: **Cloquet**
County: **Carlton**

Location Setting: **Rural**
Latitude: **46.7030**
Longitude: **-92.5233**
Elevation: **378 m**
Year Established: **2001**

Monitoring Parameters:

$PM_{2.5}$ FRM	$PM_{2.5}$ Continuous	$PM_{2.5}$ Speciation	PM_{10}	TSP/Metals	VOCs	Carbonyls	Carbon Monoxide	Ozone	SO_2	NO_X	Meteorological Data	Other
								E				

E = Existing, A = Proposed to Add, T = Proposed to Terminate
Sampling Frequency: 1/1 = Everyday, 1/3 = 1-in-3 day, 1/6 = 1-in-6 day

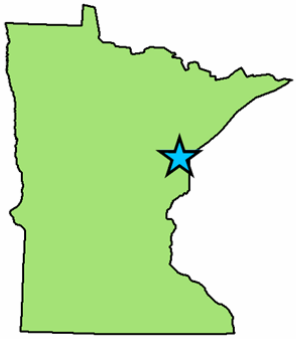

Site Description:

This tribal monitoring site is located at the University of Minnesota Cloquet Forestry Center (CFC) approximately three miles west of Cloquet. Land use near the site is the managed forests of the 3400 acre CFC. Land use surrounding the CFC is a mix of residential and recreation that is primarily forested with some agricultural activity. The city of Cloquet is located approximately three miles to the east and is the location of several large forest products industries.

Monitoring Objectives:

- Demonstrate compliance with ozone NAAQS.
- Support AQI reporting and forecasting for ozone.
- Support Tribal monitoring objectives.

Planned Changes:

None

***This monitoring site is operated by the Fond du Lac Band and supported in part by the MPCA.**

Duluth - Torrey Building

Site Information:

AQS Site ID: **27-137-0018**
MPCA Site ID: **7526**
Address: **314 W Superior St**
City: **Duluth**
County: **St. Louis**

Location Setting: **Urban Center City**
Latitude: **46.7834**
Longitude: **-92.1027**
Elevation: **188 m**
Year Established: **1976**

Monitoring Parameters:

$PM_{2.5}$ FRM	$PM_{2.5}$ Continuous	$PM_{2.5}$ Speciation	PM_{10}	TSP/Metals	VOCs	Carbonyls	Carbon Monoxide	Ozone	SO_2	NO_X	Meteorological Data	Other
							T					

E = Existing, A = Proposed to Add, T = Proposed to Terminate
Sampling Frequency: 1/1 = Everyday, 1/3 = 1-in-3 day, 1/6 = 1-in-6 day

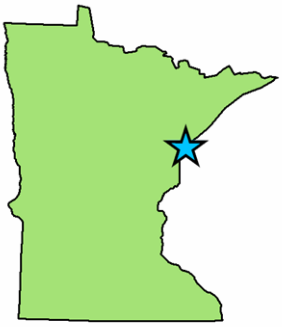

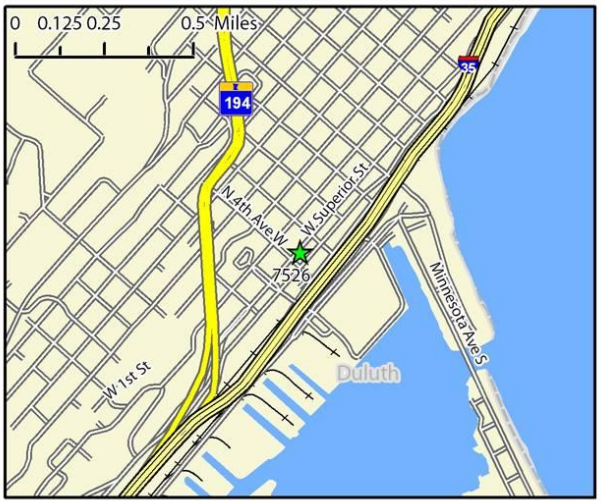

Site Description:

This micro scale monitoring site is located at the Torrey Building in the business district of downtown Duluth. This site measures CO concentrations above the sidewalk of the Superior Street building canyon between 3rd and 4th Avenues West.

Monitoring Objectives:

- Demonstrate compliance with CO NAAQS.
- Support AQI reporting for CO.

Planned Changes:

This site will close pending approval from the EPA.

Duluth - Oneota Street

Site Information:

AQS Site ID: **27-137-0032**
MPCA Site ID: **7545**
Address: **Oneota St & 37th Ave W**
City: **Duluth**
County: **St. Louis**

Location Setting: **Urban Center City**
Latitude: **46.7516**
Longitude: **-92.1413**
Elevation: **193 m**
Year Established: **1985**

Monitoring Parameters:

$PM_{2.5}$ FRM	$PM_{2.5}$ Continuous	$PM_{2.5}$ Speciation	PM_{10}*	TSP/Metals	VOCs	Carbonyls	Carbon Monoxide	Ozone	SO_2	NO_X	Meteorological Data	Other
			1/6									

E = Existing, A = Proposed to Add, T = Proposed to Terminate
Sampling Frequency: 1/1 = Everyday, 1/3 = 1-in-3 day, 1/6 = 1-in-6 day
*Collocated

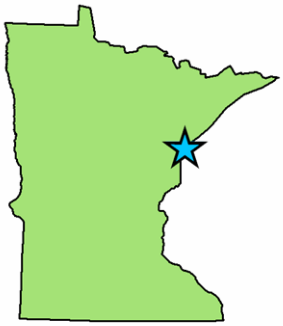

Site Description:

This PM_{10} monitoring site is located in west central Duluth between I-35 and the Duluth-Superior Harbor. This site was established to monitor fugitive emissions from a variety of facilities that handle and ship materials including taconite pellets, aggregate, and coal. Other emissions sources in the harbor area include scrap yards, forest products industries, railroad yards, wastewater treatment, warehouses, coal-fired power generation, and the I-35 corridor. Commercial land use changes to residential neighborhoods approximately 400 meters northwest of the site.

Monitoring Objectives:

- Demonstrate compliance with PM_{10} NAAQS.

Planned Changes:

None

Duluth - Michigan Street

Site Information:

AQS Site ID: **27-137-7549**
MPCA Site ID: **7549**
Address: **1532 W Michigan St**
City: **Duluth**
County: **St. Louis**

Location Setting: **Urban Center City**
Latitude: **46.7694**
Longitude: **-92.1194**
Elevation: **204 m**
Year Established: **1994**

Monitoring Parameters:

$PM_{2.5}$ FRM	$PM_{2.5}$ Continuous	$PM_{2.5}$ Speciation	PM_{10}	TSP/Metals	VOCs	Carbonyls	Carbon Monoxide	Ozone	SO_2	NO_X	Meteorological Data	Other
					1/6	1/6						

E = Existing, A = Proposed to Add, T = Proposed to Terminate
Sampling Frequency: 1/1 = Everyday, 1/3 = 1-in-3 day, 1/6 = 1-in-6 day

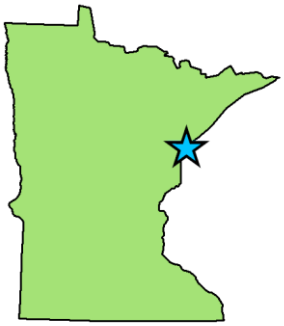

Site Description:

This monitoring site is located in central Duluth along I-35 and the Duluth-Superior Harbor. This site was established to characterize air toxics from a variety of emissions sources along the I-35 corridor and harbor area. Sources include forest products industries, coal-fired power generation, and area source emissions from railroad yards, harbor operations, cargo ships, and the roadway corridors. Residential neighborhoods located along the hillside are within two blocks of the monitoring site.

Monitoring Objectives:

- Characterize air toxics (VOCs and carbonyls) and identify emission sources.

Planned Changes:

None

Duluth - WDSE

Site Information:

AQS Site ID: **27-137-7550**
MPCA Site ID: **7550**
Address: **1202 East University Circle**
City: **Duluth**
County: **St. Louis**

Location Setting: **Suburban**
Latitude: **46.8182**
Longitude: **-92.0894**
Elevation: **351 m**
Year Established: **1998**

Monitoring Parameters:

$PM_{2.5}$ FRM*	$PM_{2.5}$ Continuous	$PM_{2.5}$ Speciation	PM_{10}	TSP/Metals	VOCs	Carbonyls	Carbon Monoxide	Ozone	SO_2	NO_X	Meteorological Data	Other
1/3								E				

E = Existing, A = Proposed to Add, T = Proposed to Terminate
Sampling Frequency: 1/1 = Everyday, 1/3 = 1-in-3 day, 1/6 = 1-in-6 day

*Collocated

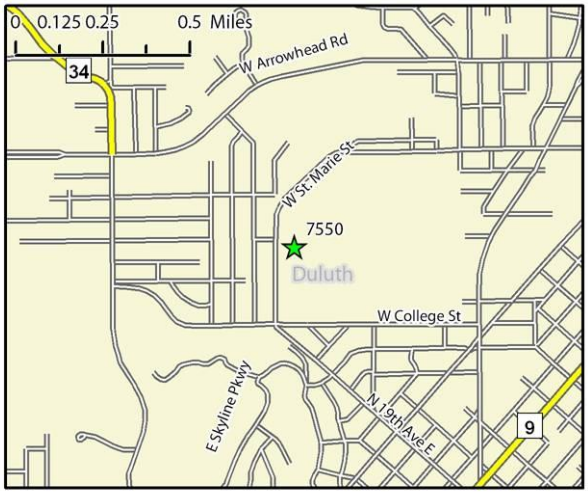

Site Description:

This monitoring site is located on the roof of the WDSE television studios in northern Duluth on the University of Minnesota Duluth campus. The site is less than one mile west of Woodland Avenue, 500 meters south of Saint Marie Street, and 500 meters north of College Street. The area surrounding the campus is predominantly residential with some commercial and retails business. WSDE was selected as a site representative of urban neighborhoods that are located at higher elevations in Duluth.

Monitoring Objectives:

- Demonstrate compliance with $PM_{2.5}$ and ozone NAAQS.
- Support AQI reporting and forecasting for ozone.

Planned Changes:

None

Duluth – Laura MacArthur School

Site Information:

AQS Site ID: **27-137-7554**
MPCA Site ID: **7554**
Address: **720 N Central Ave**
City: **Duluth**
County: **St. Louis**

Location Setting: **Suburban**
Latitude: **46.7437**
Longitude: **-92.1660**
Elevation: **197 m**
Year Established: **2012**

Monitoring Parameters:

$PM_{2.5}$ FRM	$PM_{2.5}$ Continuous FEM	$PM_{2.5}$ Speciation	PM_{10}	TSP/Metals	VOCs	Carbonyls	Carbon Monoxide	Ozone	SO_2	NO_X	Meteorological Data	Other
1/3	E											

E = Existing, A = Proposed to Add, T = Proposed to Terminate
Sampling Frequency: 1/1 = Everyday, 1/3 = 1-in-3 day, 1/6 = 1-in-6 day

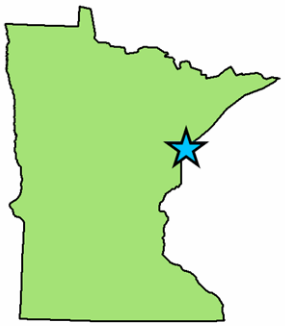

Site Description:

This monitoring site is located on the roof of Laura MacArthur elementary school in west central Duluth. It is located in a mixed commercial and residential setting. It is approximately one half mile north of a paper mill, and light industrial and materials handling area along the St. Louis River.

Monitoring Objectives:

- Demonstrate compliance with $PM_{2.5}$ NAAQS.
- Support AQI reporting and forecasting for $PM_{2.5}$.

Planned Changes:

None

Duluth - Waseca Road

Site Information:

AQS Site ID: **27-137-7555**
MPCA Site ID: **7555**
Address: **Waseca Industrial Rd**
City: **Duluth**
County: **St. Louis**

Location Setting: **Urban Center City**
Latitude: **46.7306**
Longitude: **-92.1634**
Elevation: **194 m**
Year Established: **2001**

Monitoring Parameters:

$PM_{2.5}$ FRM	$PM_{2.5}$ Continuous	$PM_{2.5}$ Speciation	PM_{10}	TSP/Metals*	VOCs	Carbonyls	Carbon Monoxide	Ozone	SO_2	NO_X	Meteorological Data	Other
				1/6								

E = Existing, A = Proposed to Add, T = Proposed to Terminate
Sampling Frequency: 1/1 = Everyday, 1/3 = 1-in-3 day, 1/6 = 1-in-6 day

*Collocated

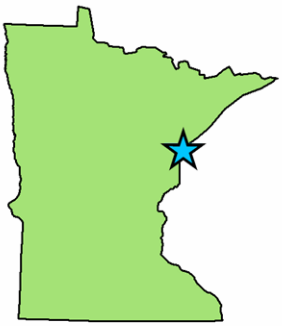

Site Description:

This monitoring site is located in western Duluth between a residential neighborhood and several facilities along the Duluth-Superior Harbor. This site was established to monitor fugitive emissions from a variety of facilities that handle and ship materials including aggregate, bentonite clay, and coal. Other emissions sources in this area include a paper mill, coal-fired power plant, and a superfund remediation site. Residential neighborhoods are located approximately 400 meters west of the site.

Monitoring Objectives:

- Demonstrate compliance with lead NAAQS.
- Demonstrate compliance with TSP MAAQS.
- Characterize metals and identify emission sources.

Planned Changes:

None

Grand Portage*

Site Information:

AQS Site ID: **27-031-7810**
MPCA Site ID: **7810**
Address: **27 Store Rd**
City: **Grand Portage**
County: **Cook**

Location Setting: **Rural**
Latitude: **47.9701**
Longitude: **-89.6910**
Elevation: **125 m**
Year Established: **2005**

Monitoring Parameters:

$PM_{2.5}$ FRM	$PM_{2.5}$ Continuous	$PM_{2.5}$ Speciation	PM_{10}	TSP/Metals	VOCs	Carbonyls	Carbon Monoxide	Ozone	SO_2	NO_X	Meteorological Data	Other
	E											

E = Existing, A = Proposed to Add, T = Proposed to Terminate
Sampling Frequency: 1/1 = Everyday, 1/3 = 1-in-3 day, 1/6 = 1-in-6 day

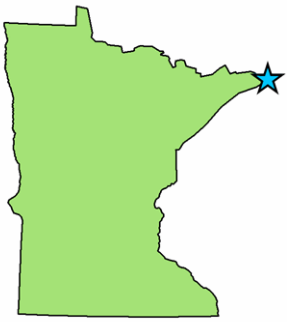

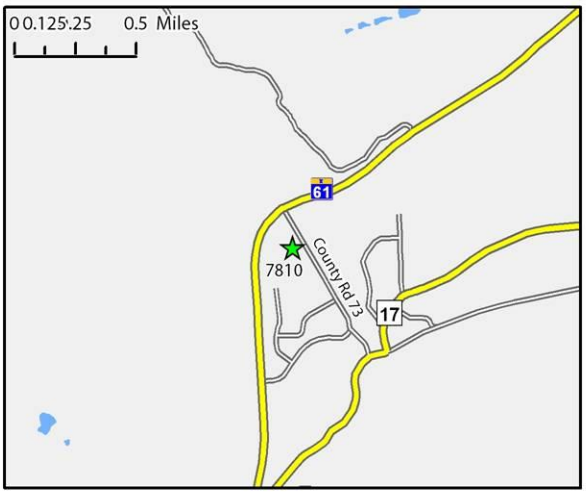

Site Description:

This Tribal monitoring site is located at the Grand Portage Band offices in Grand Portage in northeastern Minnesota. This site is less than one mile south of U.S. Highway 61 and less than one mile north of the Lake Superior shoreline. A small residential neighborhood surrounds the monitor. Land use outside of the Grand Portage community is undeveloped forests.

Monitoring Objectives:

- Support AQI reporting and forecasting for $PM_{2.5}$.
- Support Tribal monitoring objectives.

Planned Changes:

None

***This monitoring site is operated by the Grand Portage Band and supported in part by the MPCA**

Blue Mounds State Park

Site Information:

AQS Site ID: **27-133-9000**
IMPROVE Site ID: **BLMO1**
Address: **1410 161st Street**
City: **Luverne**
County: **Rock**

Location Setting: **Rural**
Latitude: **43.7158**
Longitude: **-96.1913**
Elevation: **473 m**
Year Established: **2002**

Monitoring Parameters:

$PM_{2.5}$ FRM	$PM_{2.5}$ Continuous	$PM_{2.5}$ Speciation**	PM_{10}	TSP/Metals	VOCs	Carbonyls	Carbon Monoxide	Ozone	SO_2	NO_X	Meteorological Data	Other
		1/3										

E = Existing, A = Proposed to Add, T = Proposed to Terminate
Sampling Frequency: 1/1 = Everyday, 1/3 = 1-in-3 day, 1/6 = 1-in-6 day

**IMPROVE

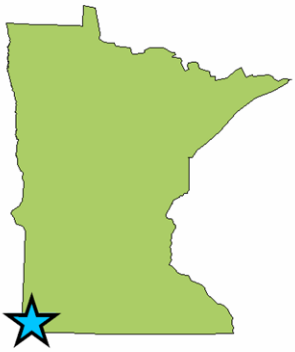

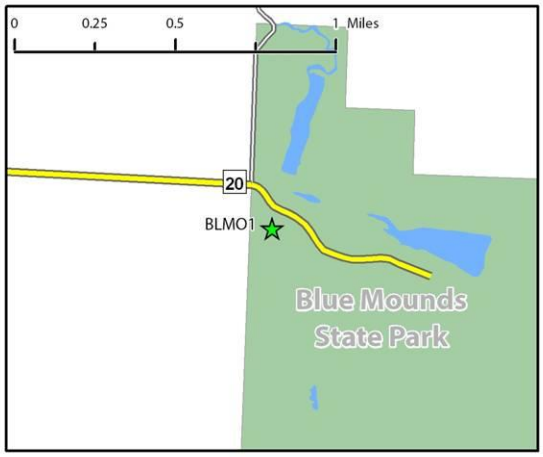

Site Description:

This regional scale monitoring site is located at Blue Mounds State Park in southwest Minnesota. The Park is 1826 acres in size; it contains a remnant tallgrass prairie and a small bison herd roaming within its boundaries. The park is one of the few undeveloped areas in this part of Minnesota which is dominated by row crop agriculture and confined animal feeding operations. The small community of Luverne is three miles south of the park on State Highway 75. The site is operated by park personnel with support from the MPCA under an interagency agreement.

Monitoring Objectives

- Characterize fine particle chemistry to quantify existing conditions, track trends, and develop plans to protect visibility in Class 1 wilderness areas.

Planned Changes:

This site may close depending on funding.

Great River Bluffs State Park

Site Information:

AQS Site ID: **27-169-9000**
IMPROVE Site ID: **GRRI1**
Address: **43605 Kipp Drive**
City: **Winona**
County: **Winona**

Location Setting: **Rural**
Latitude: **43.9373**
Longitude: **-91.4052**
Elevation: **370 m**
Year Established: **2002**

Monitoring Parameters:

$PM_{2.5}$ FRM	$PM_{2.5}$ Continuous	$PM_{2.5}$ Speciation**	PM_{10}	TSP/Metals	VOCs	Carbonyls	Carbon Monoxide	Ozone	SO_2	NO_X	Meteorological Data	Other
		1/3										

E = Existing, A = Proposed to Add, T = Proposed to Terminate
Sampling Frequency: 1/1 = Everyday, 1/3 = 1-in-3 day, 1/6 = 1-in-6 day

**IMPROVE

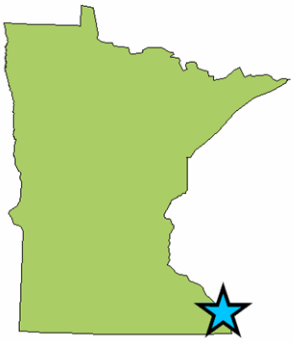

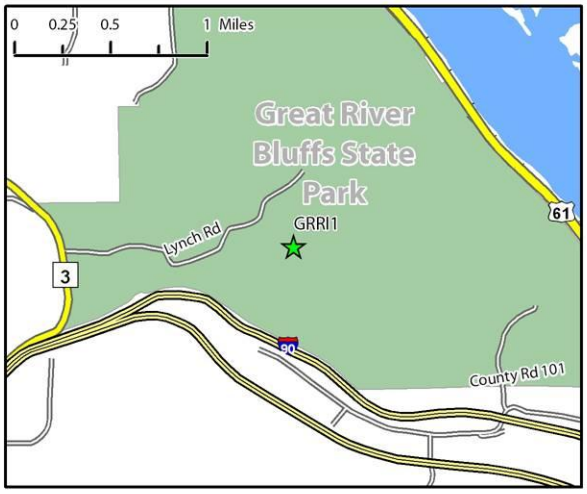

Site Description:

This regional scale monitoring site is located at Great River Bluffs State Park that runs along the Mississippi River in southeast Minnesota. Land uses surrounding the 3000 acre state park are primarily agriculture and managed forests. The site is operated by park personnel with support from MPCA under an interagency agreement.

Monitoring Objectives:

- Characterize fine particle chemistry to quantify existing conditions, track trends, and develop plans to protect visibility in Class 1 wilderness areas.

Planned Changes:

This site may close depending on funding.