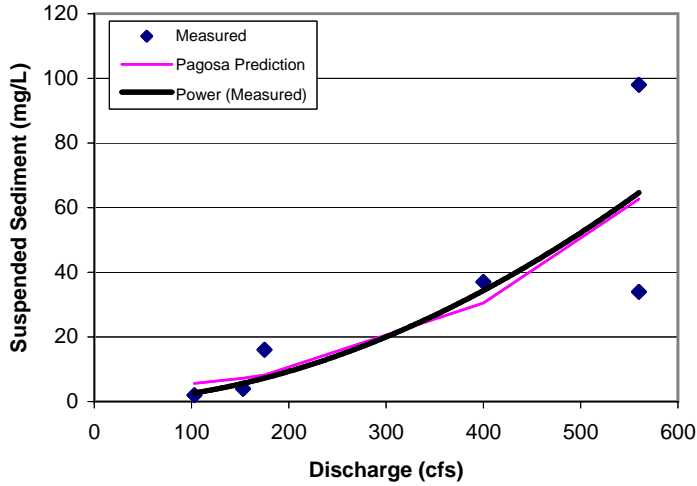
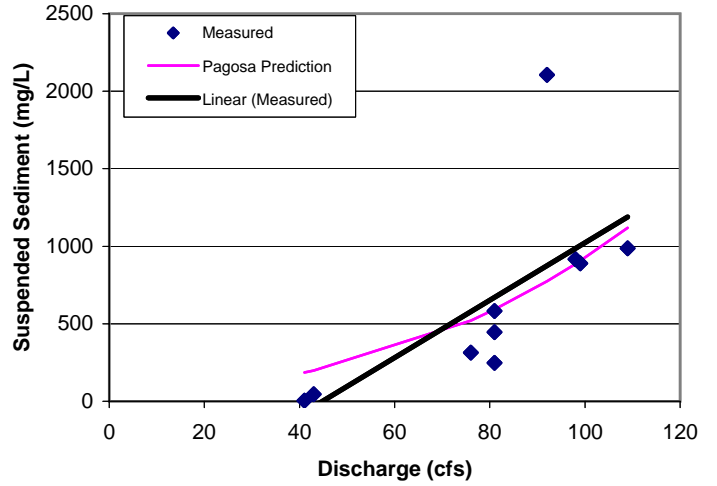


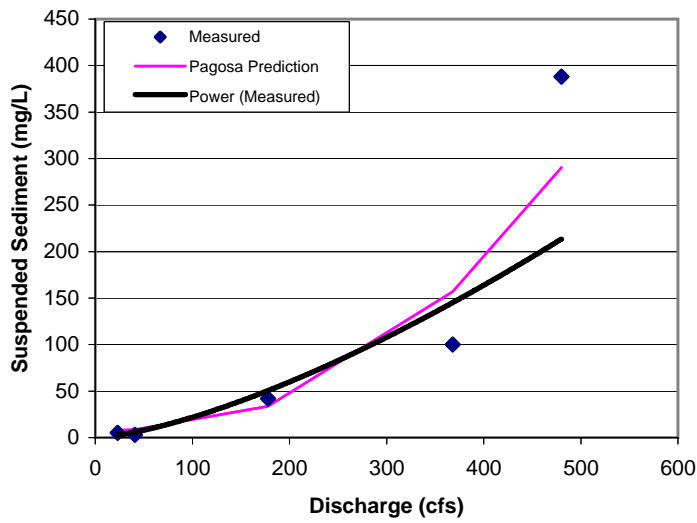
**Warm Springs Creek nr Clayton, Idaho 13297000**



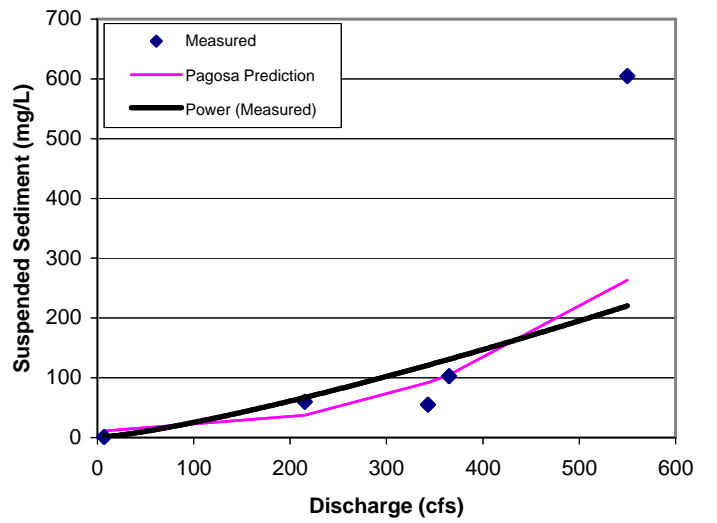
**Upper Salmon Watershed 13297250**



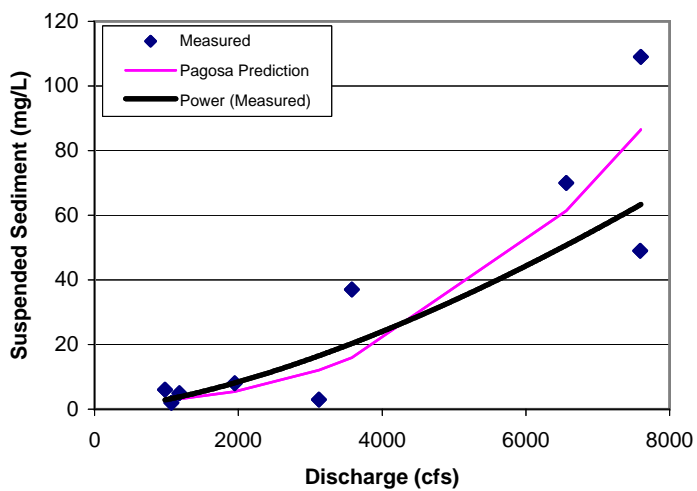
**Upper Salmon Watershed 13297340**



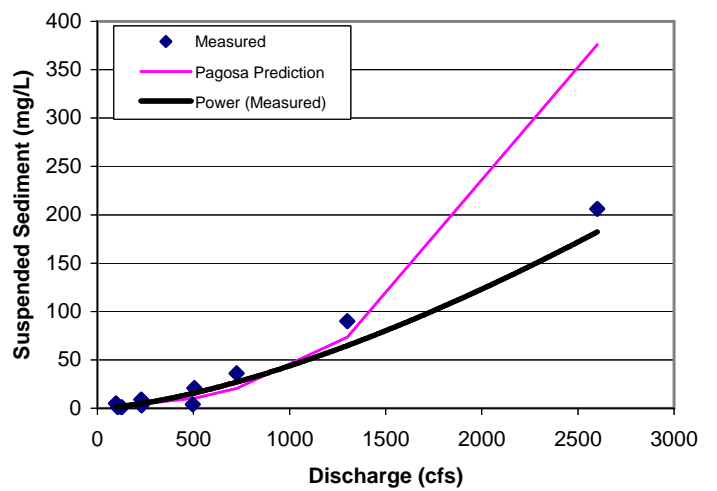
**Upper Salmon Watershed 13297360**



**Upper Salmon Watershed 13297380**



**Upper Salmon Watershed 13297425**



**Figure 61.** Example of predicted versus measured suspended sediment data using dimensionless reference curve (Data from Emmett, 1975)