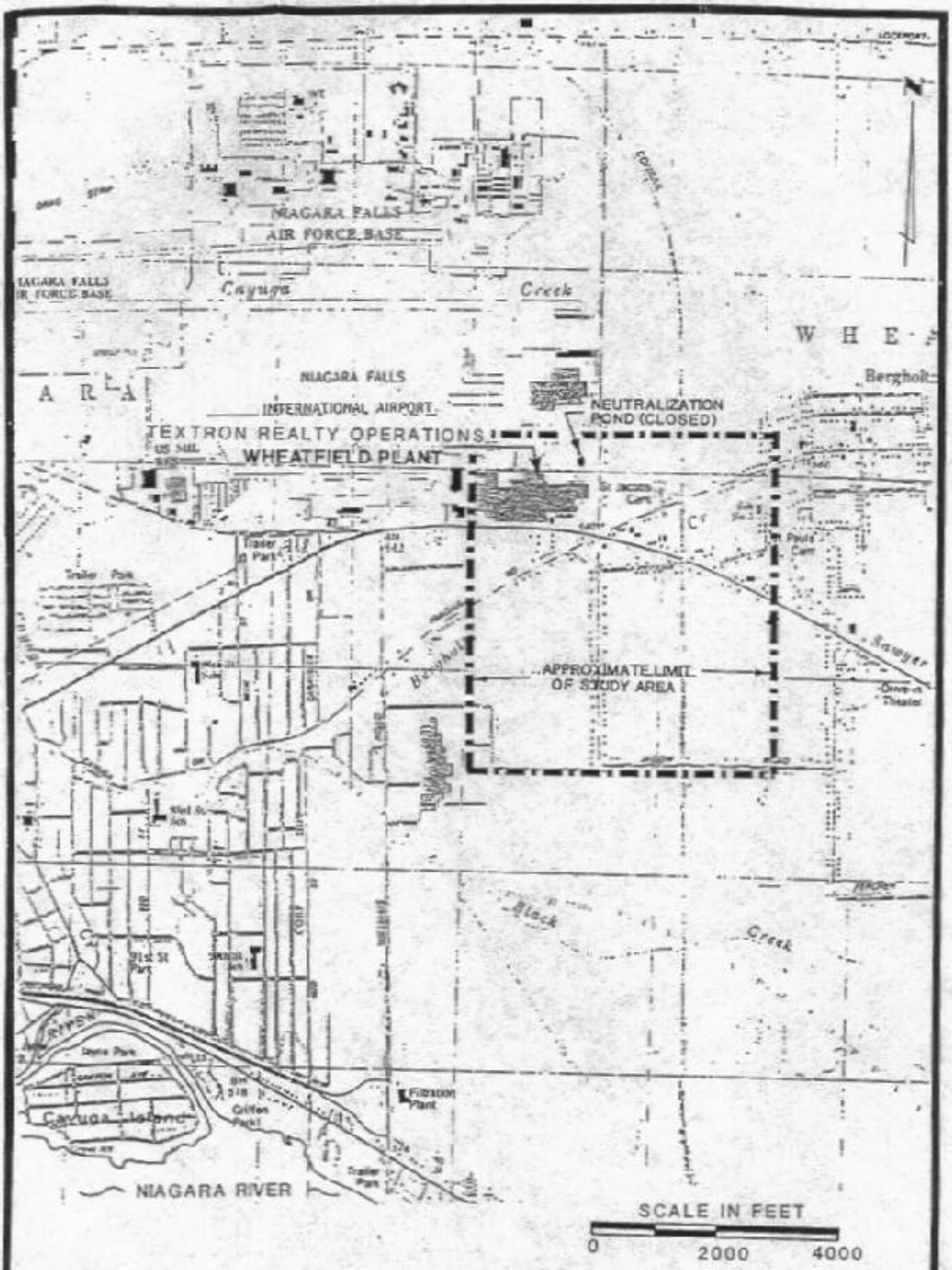

FIGURE 1 – SITE LOCATION MAP SHOWING STUDY AREA

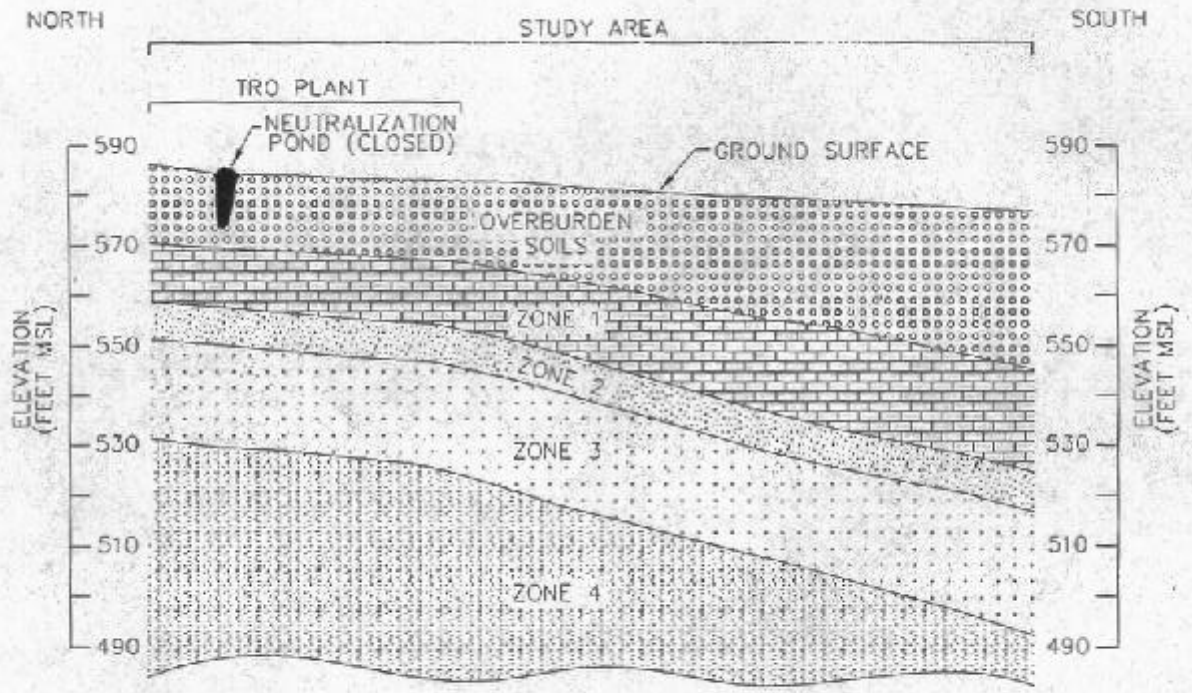

FIGURE 2 - GENERALIZED GEOLOGIC CROSS-SECTION

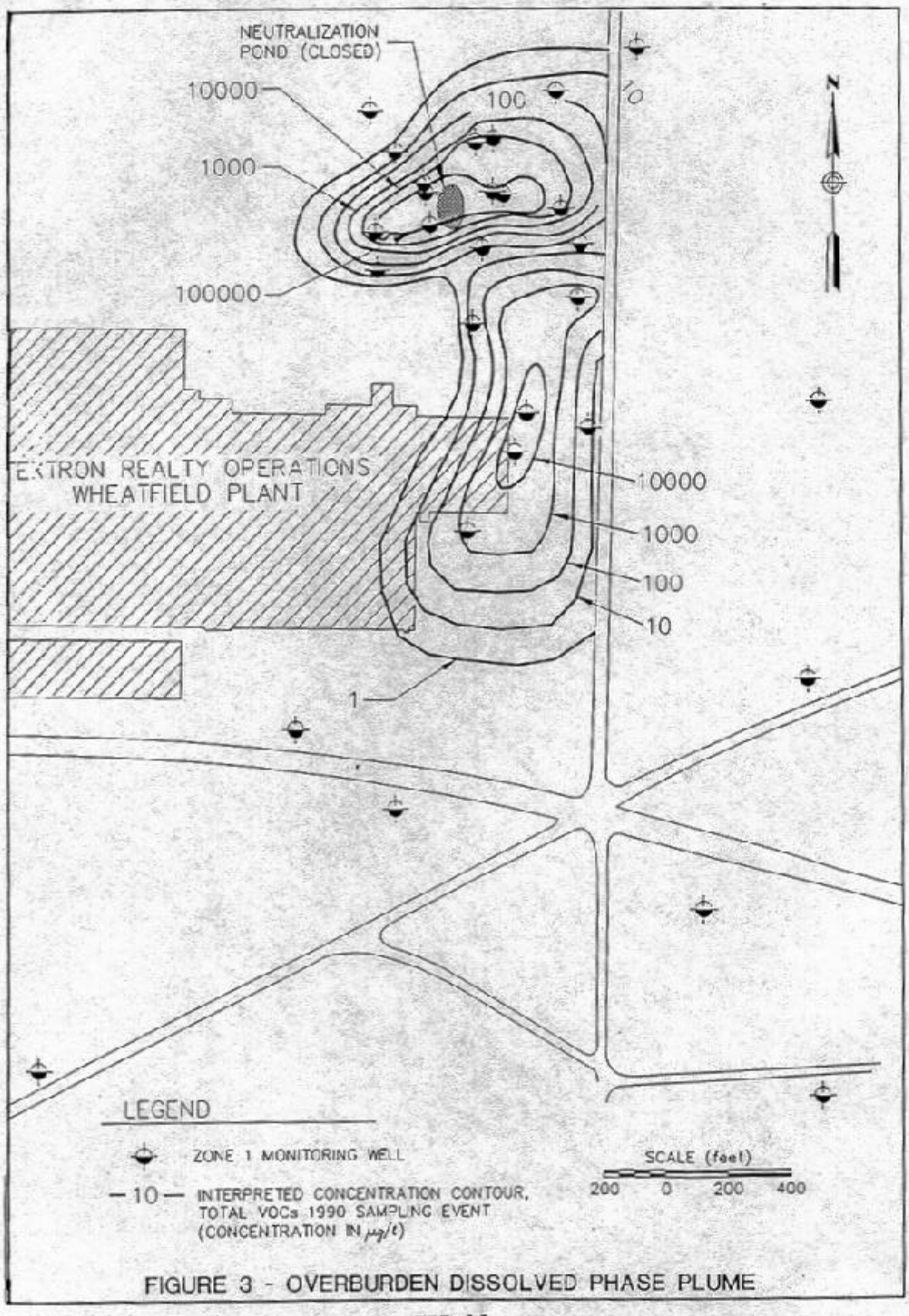

FIGURE 3 - OVERBURDEN DISSOLVED PHASE PLUME

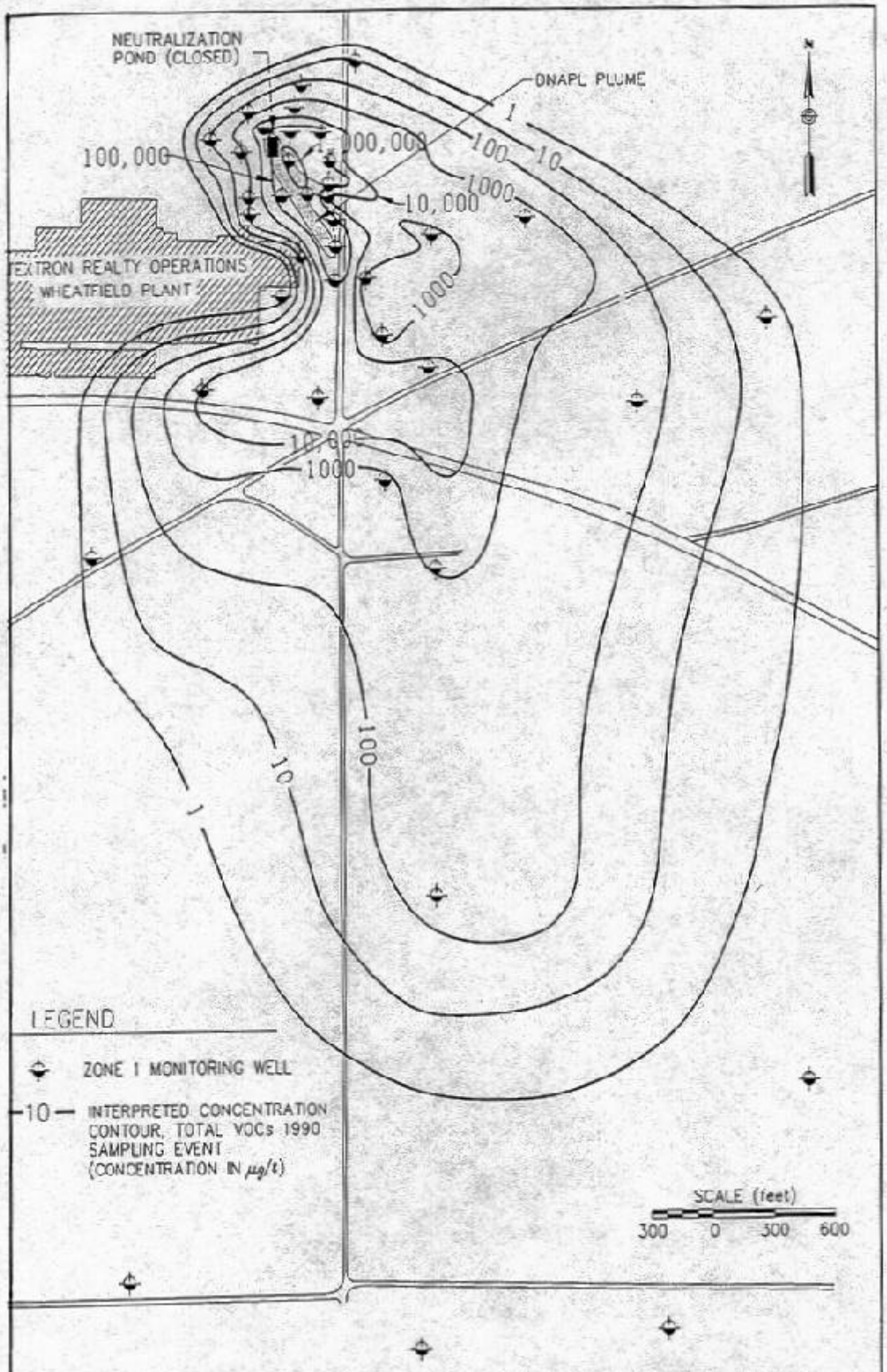

FIGURE 4 - ZONE 1 DISSOLVED PHASE PLUME AND DNAPL PLUME

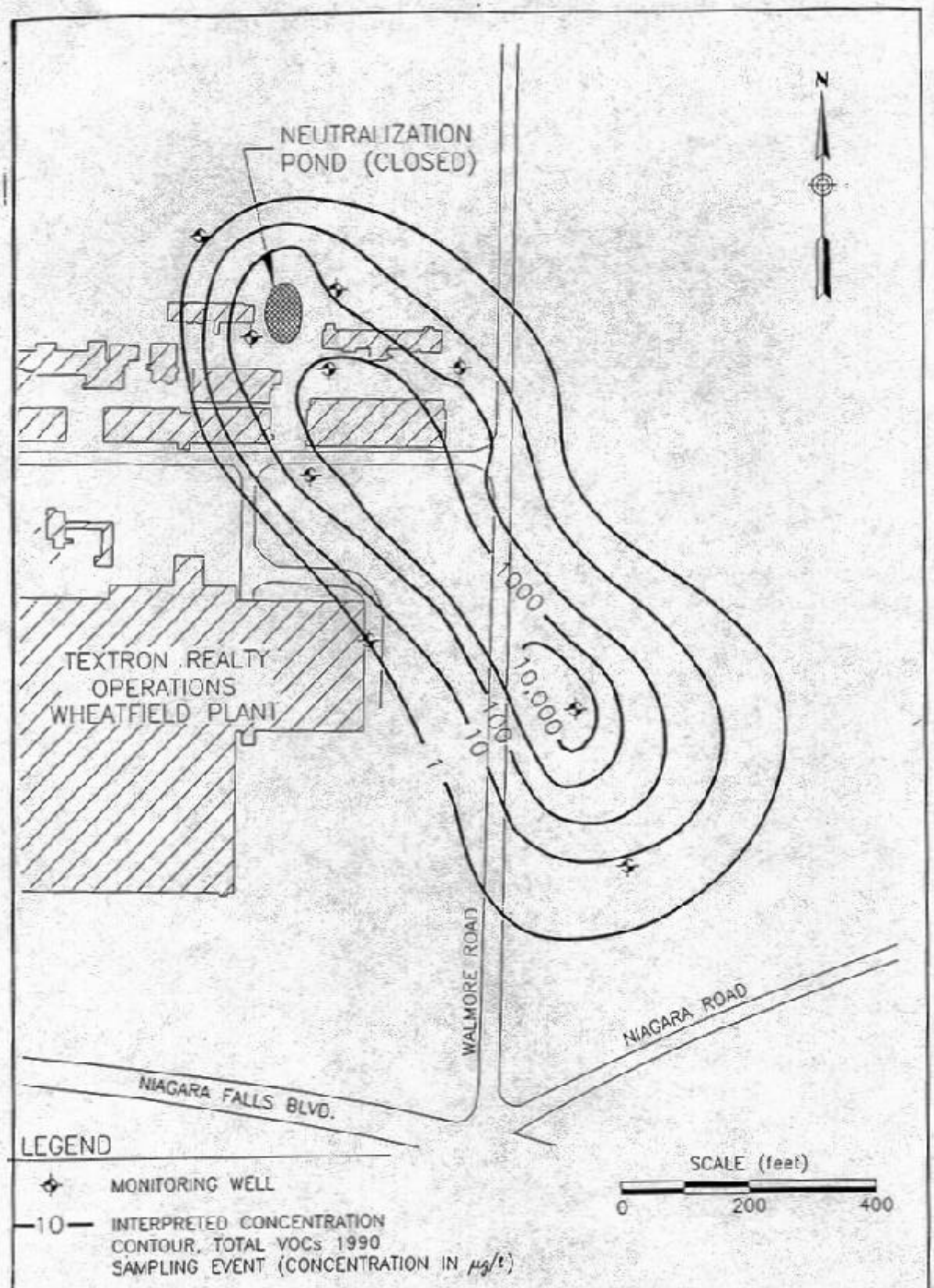

FIGURE 5 - ZONE 3 DISSOLVED PHASE PLUME

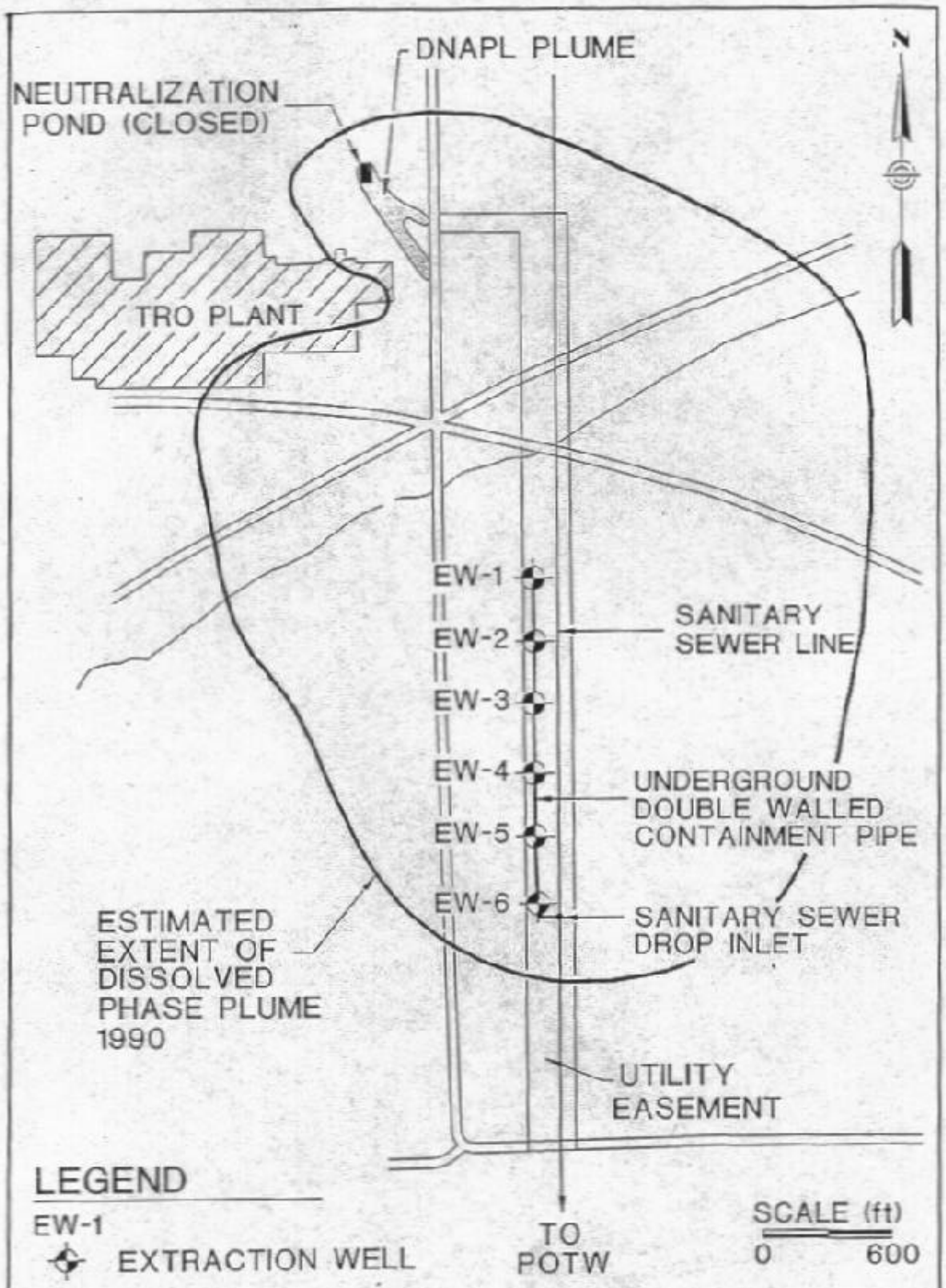

FIGURE 6 OFF-SITE SYSTEM

FIGURE 7 - ON-SITE EXTRACTION SYSTEM LOCATION

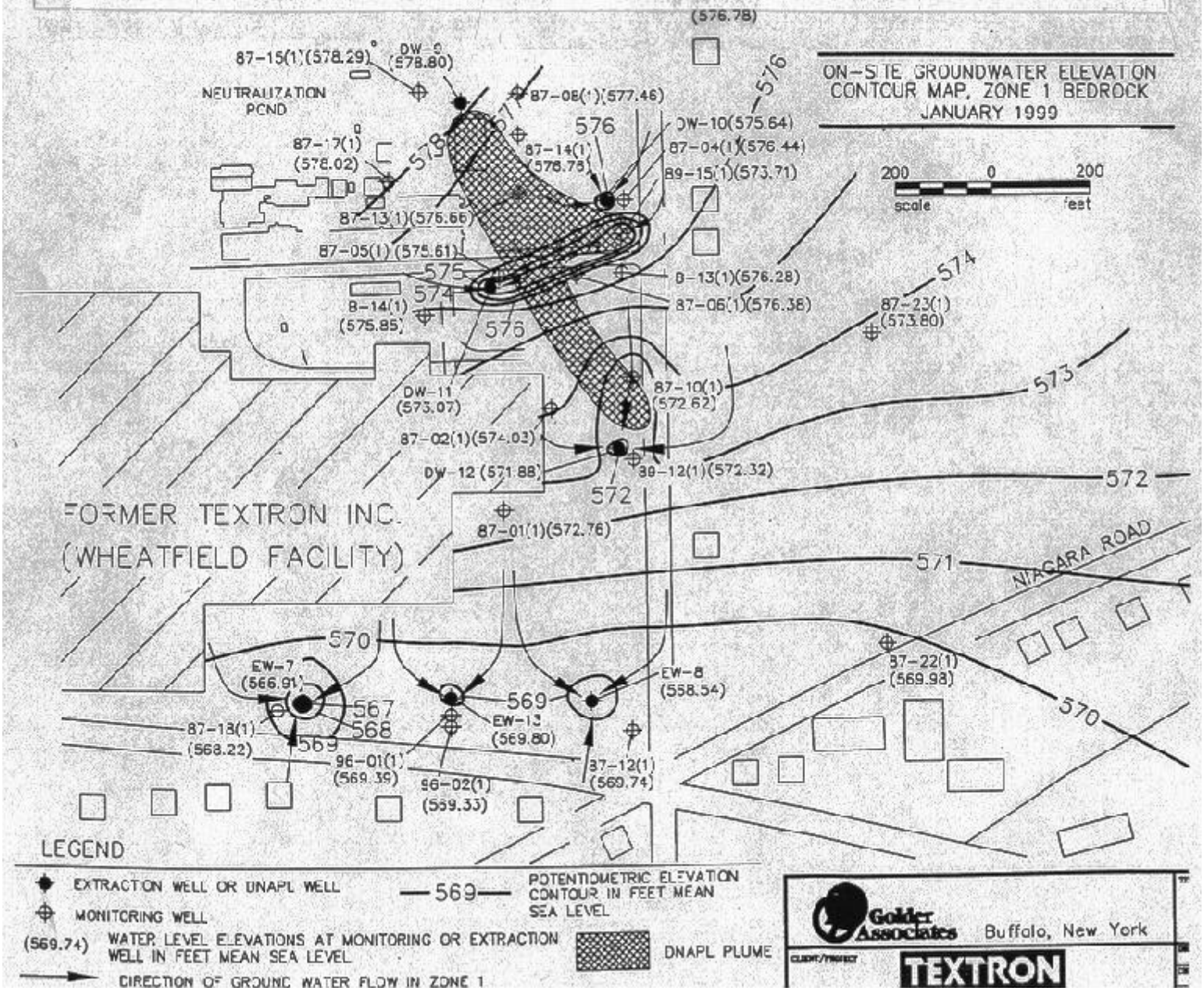

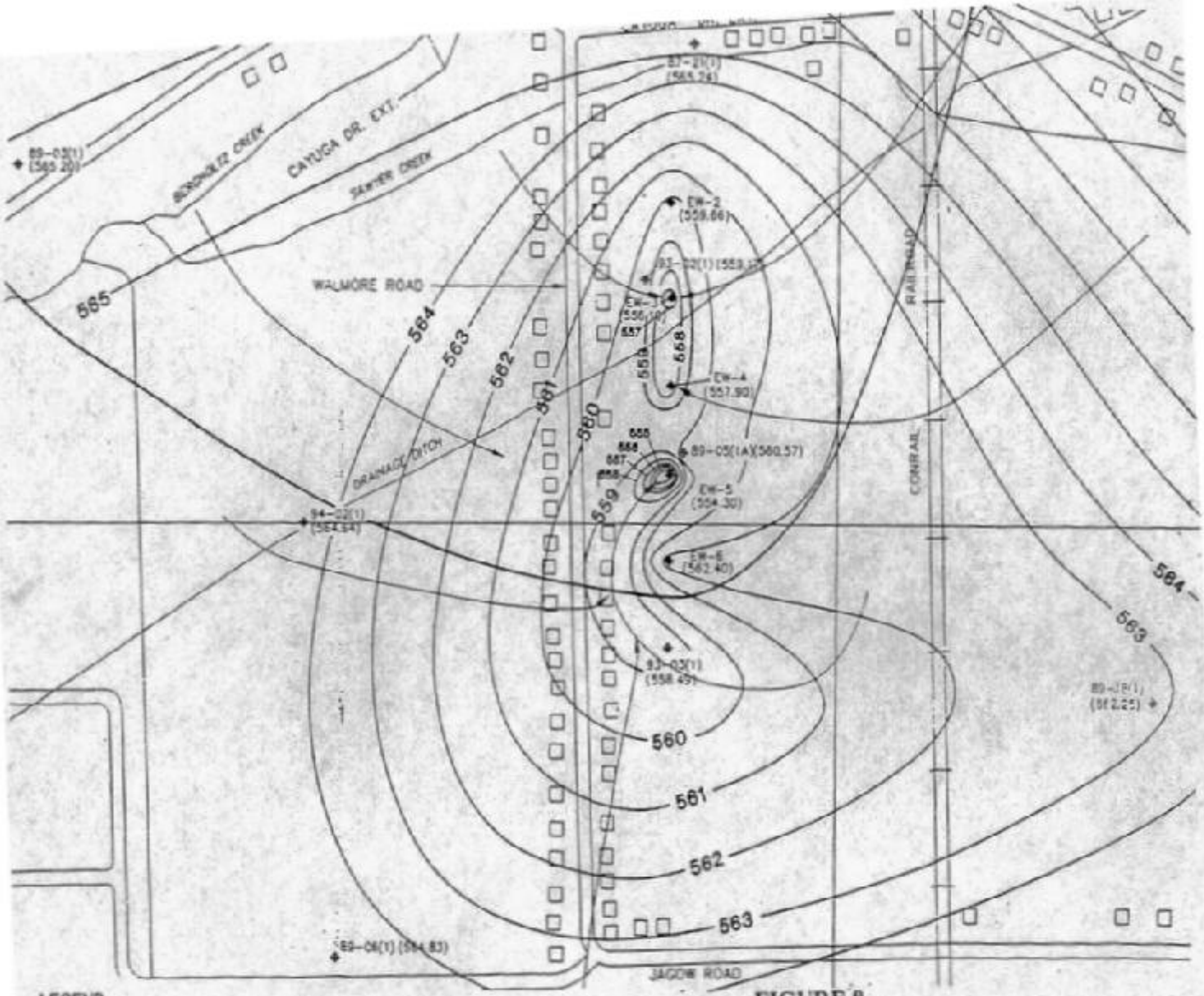

FIGURE 8
OFF-SITE GROUNDWATER ELEVATION CONTOUR MAP, ZONE 1 BEDROCK
OCTOBER 1996

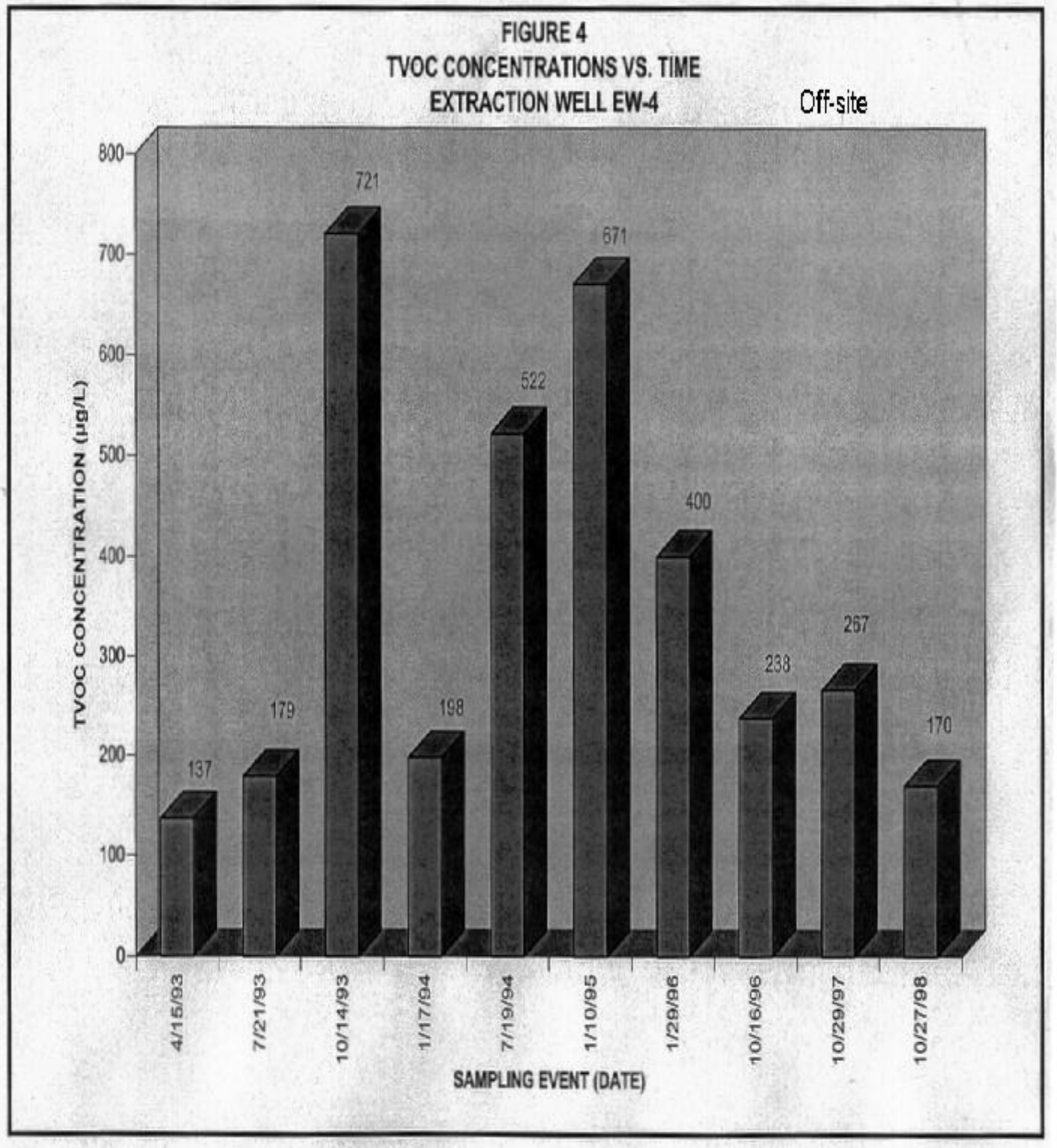

TVOC = Total Volatile Organic Compounds Detected

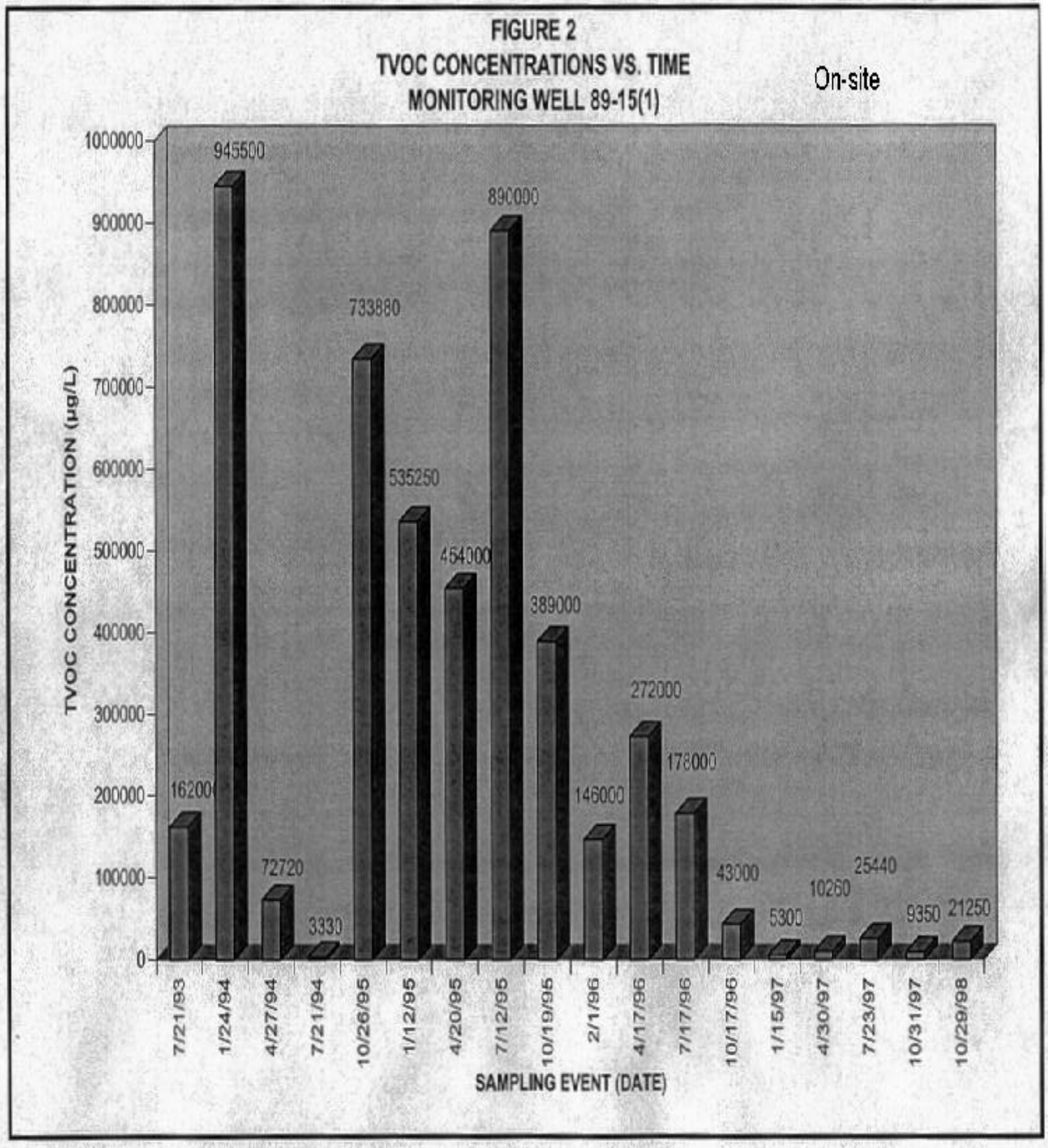

TVOC = Total Volatile Organic Compounds Detected