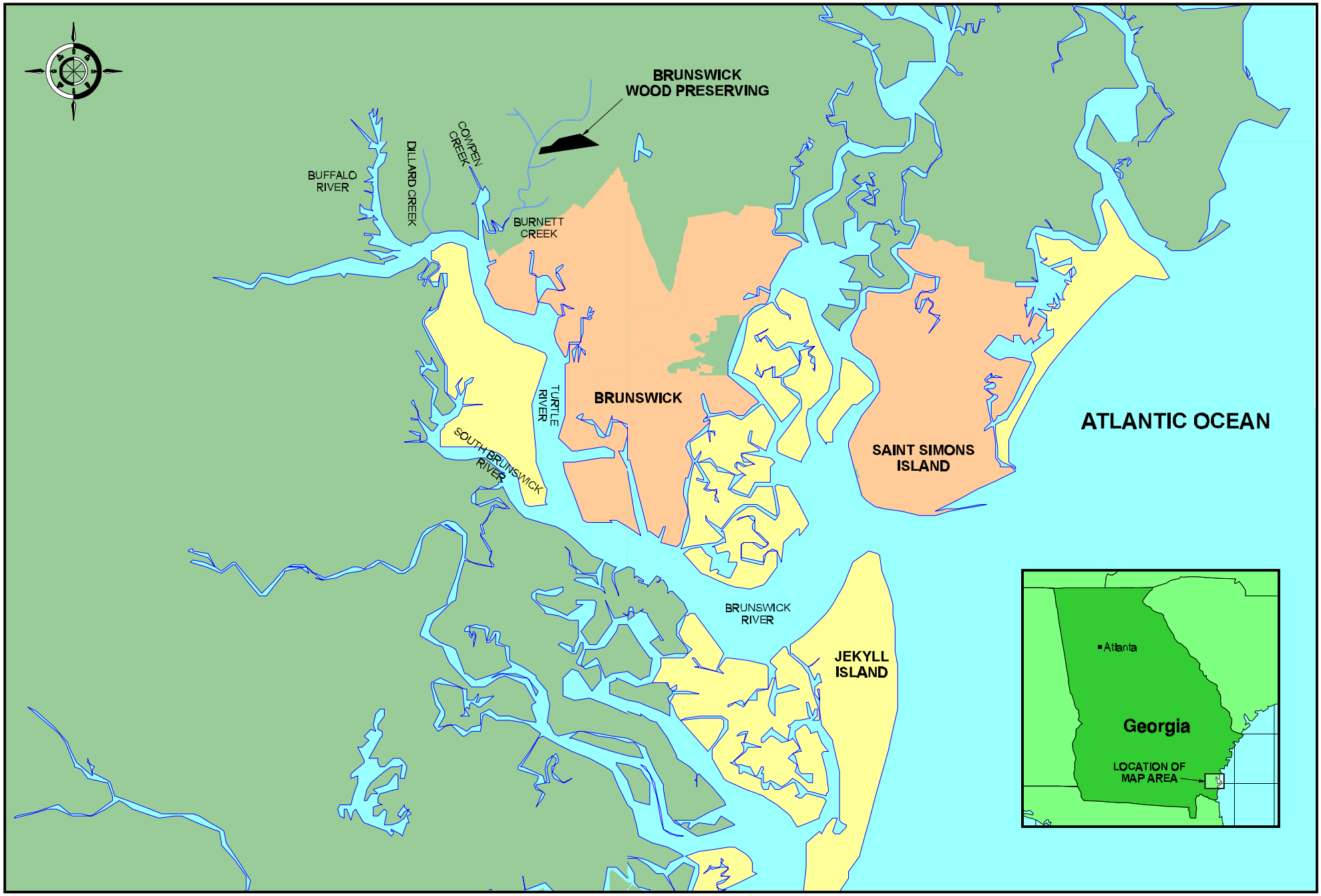

DH1296F1.CDR

FIGURE 1-1
SITE LOCATION MAP
BRUNSWICK WOOD PRESERVING
BRUNSWICK, GEORGIA

NOT TO SCALE

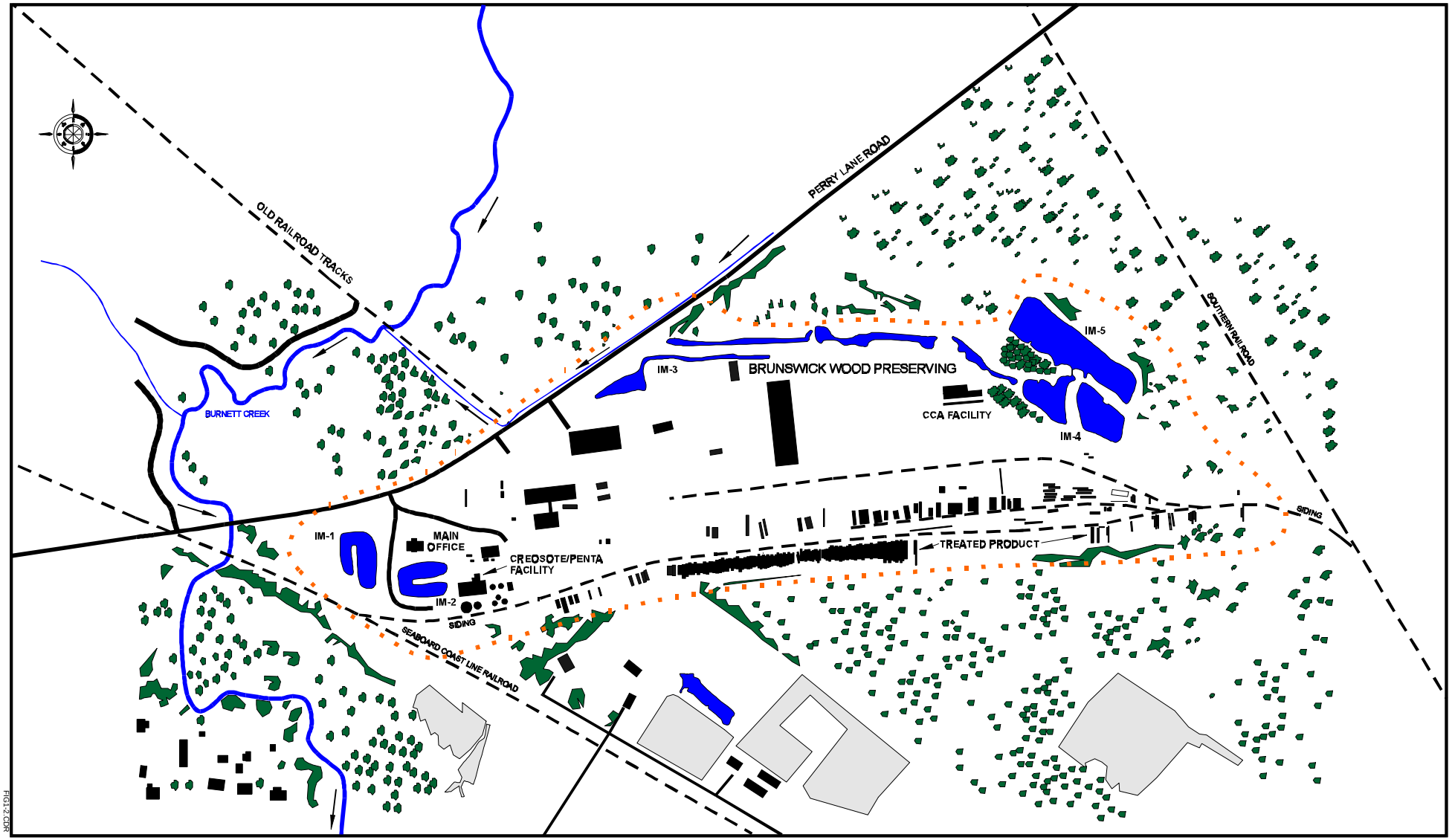

FIG1-2.CDR

LEGEND:

- TREES/WOODED AREA
- IMPOUNDMENTS
- RAILROAD TRACKS
- DITCHES, STREAMS W/ DIRECTION OF FLOW
- MAIN SITE BUILDING
- STRUCTURES (HOUSES, SITE BLDG)
- TREATED WOOD PRODUCT

EPA

FIGURE 1-2
HISTORICAL SITE MAP
BRUNSWICK WOOD PRESERVING
BRUNSWICK, GEORGIA

APPROXIMATE SCALE
0 150 300
1" = 300 feet

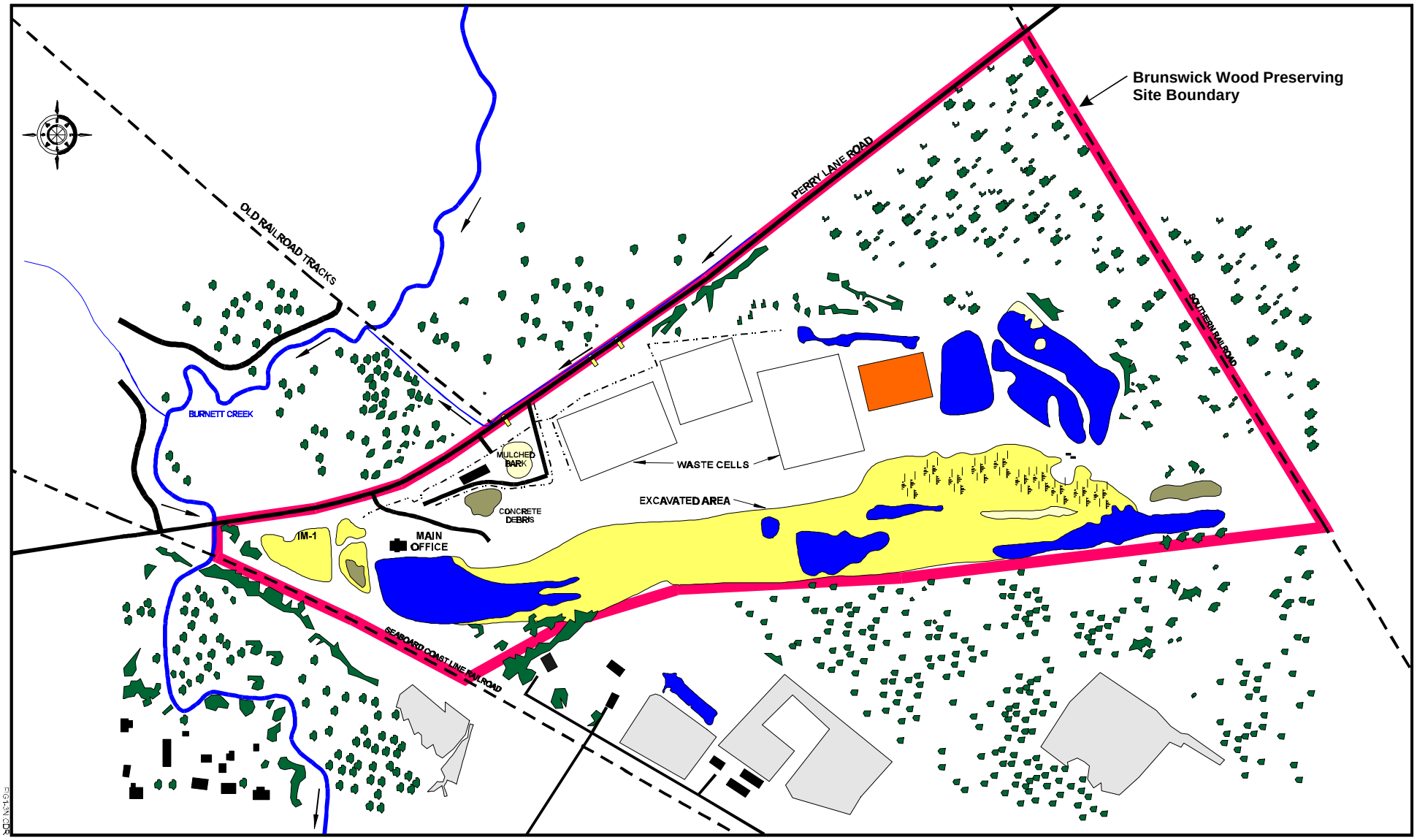

LEGEND:

- TREES/WOODED AREA
- IMPOUNDMENTS
- RAILROAD TRACKS
- DITCHES, STREAMS W/ DIRECTION OF FLOW
- MAIN SITE BUILDING
- STRUCTURES (HOUSES, SITE BLDG)
- TREATED WOOD PRODUCT
- SITE BOUNDARY

APPROXIMATE SCALE

0 150 300

1" = 300 feet

EPA

FIGURE 1-3
CURRENT STATE OF THE SITE MAP
BRUNSWICK WOOD PRESERVING
BRUNSWICK, GEORGIA