Brunswick Wood Preserving Superfund Site
Figure 2-1 Soil Sample Locations

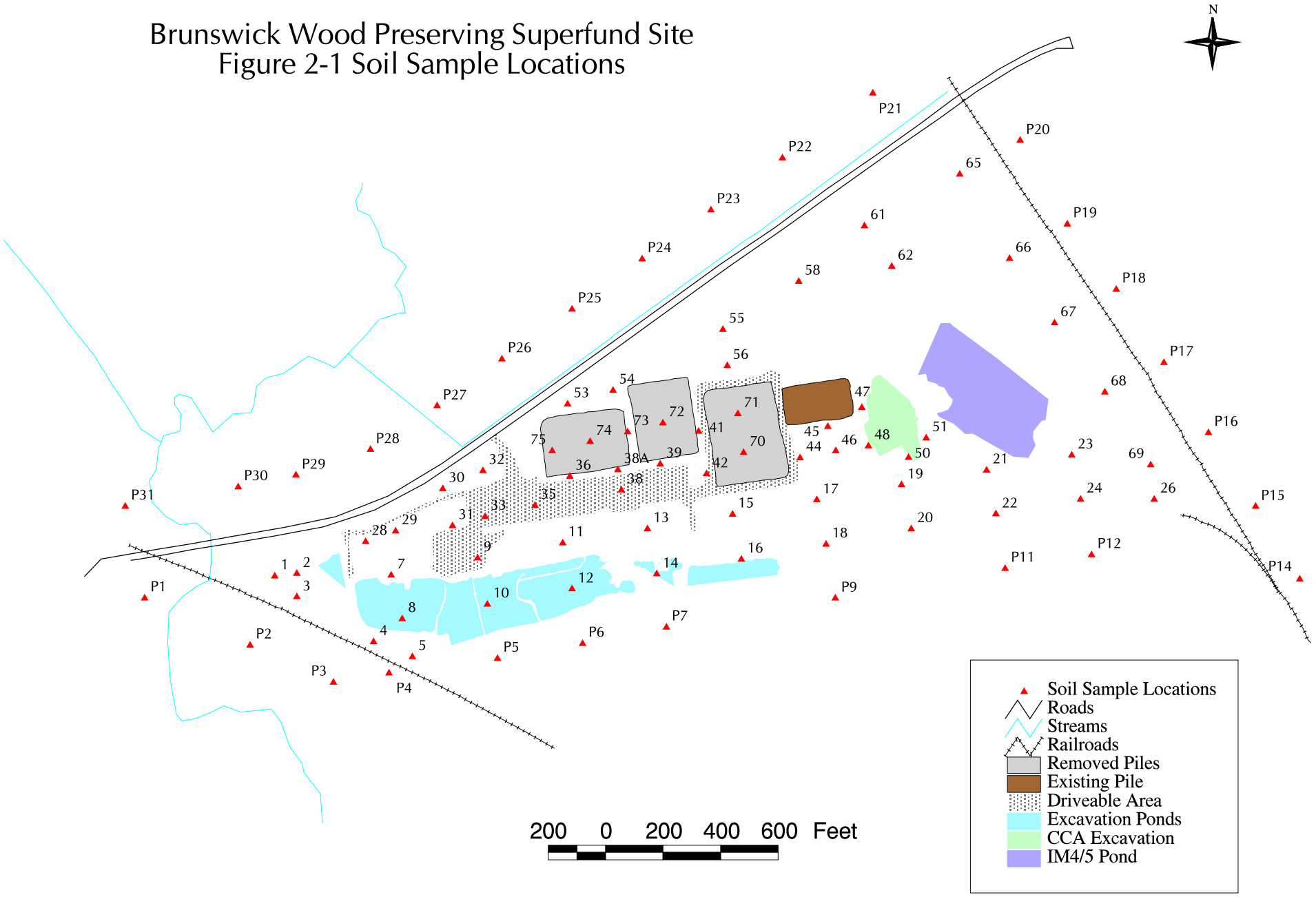

Brunswick Wood Preserving Superfund Site
Figure 2-2 Phase 1 Ground Water Sample Locations
Temporary and Potable Wells

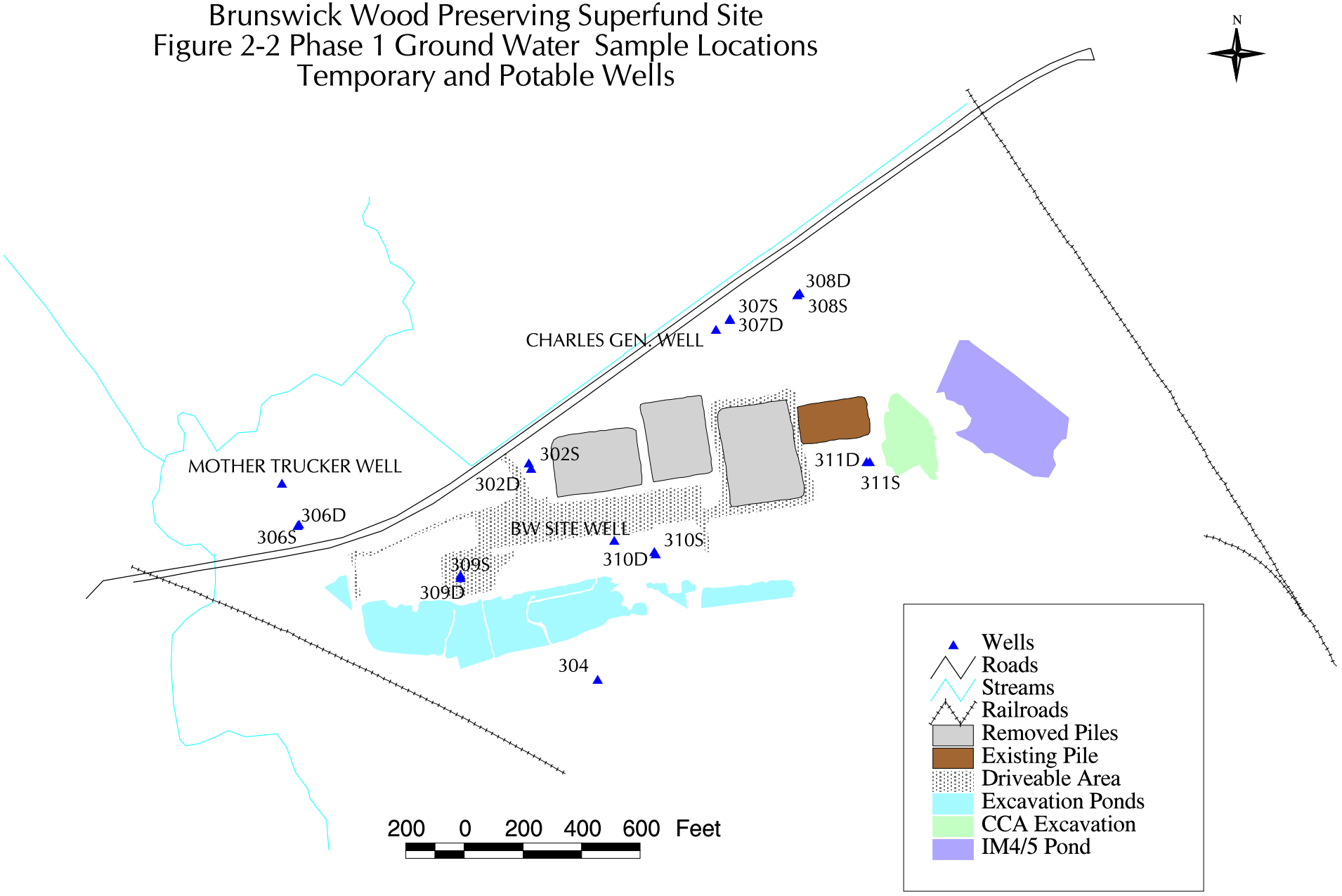

Brunswick Wood Preserving Superfund Site
Figure 2-3 Phase 2 Ground Water Sample Locations
Hydrocone and Hydroprobe Samples

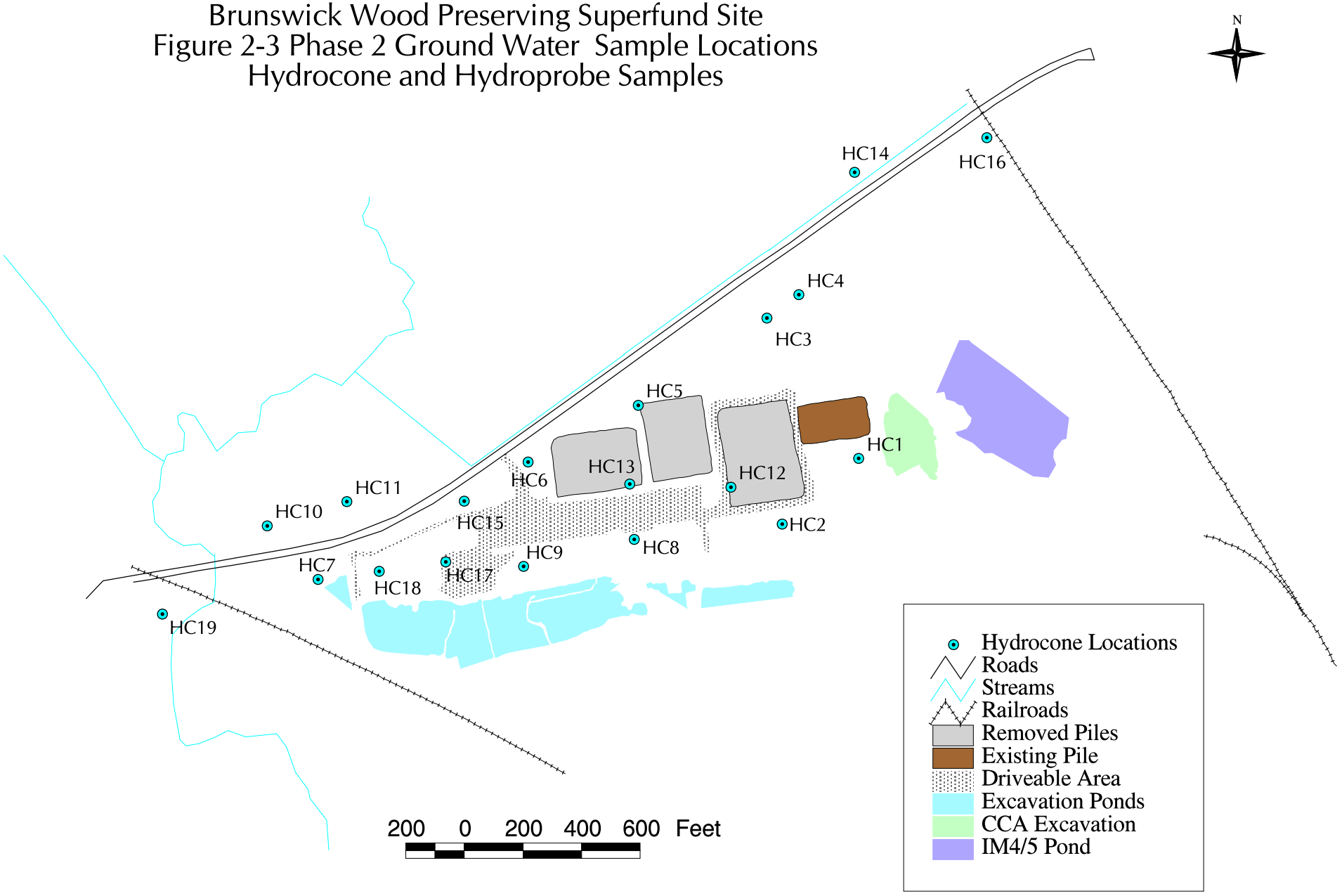

Brunswick Wood Preserving Superfund Site
Figure 2-4 On-Site and Adjacent Area Surface Water and Sediment Sample Locations

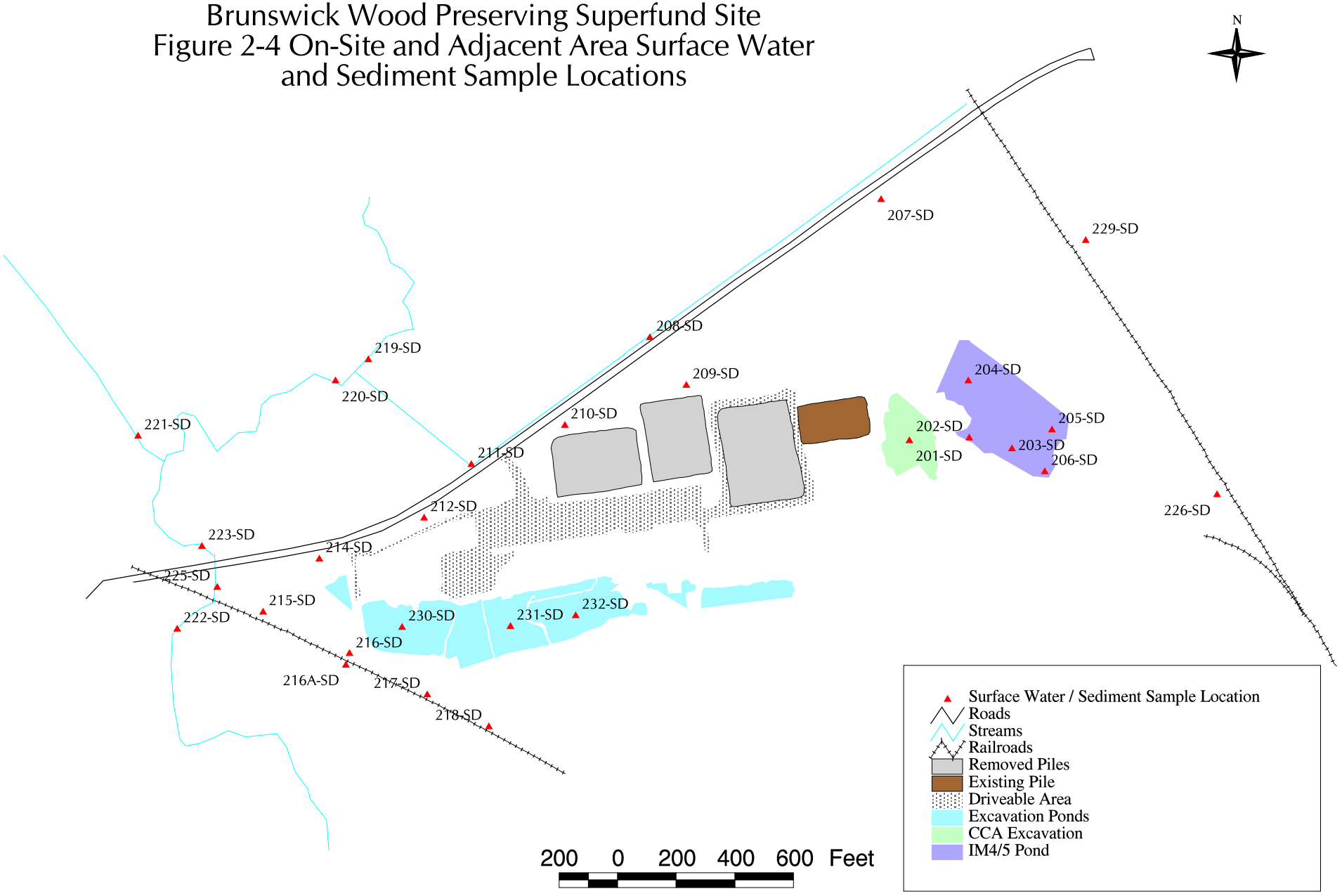

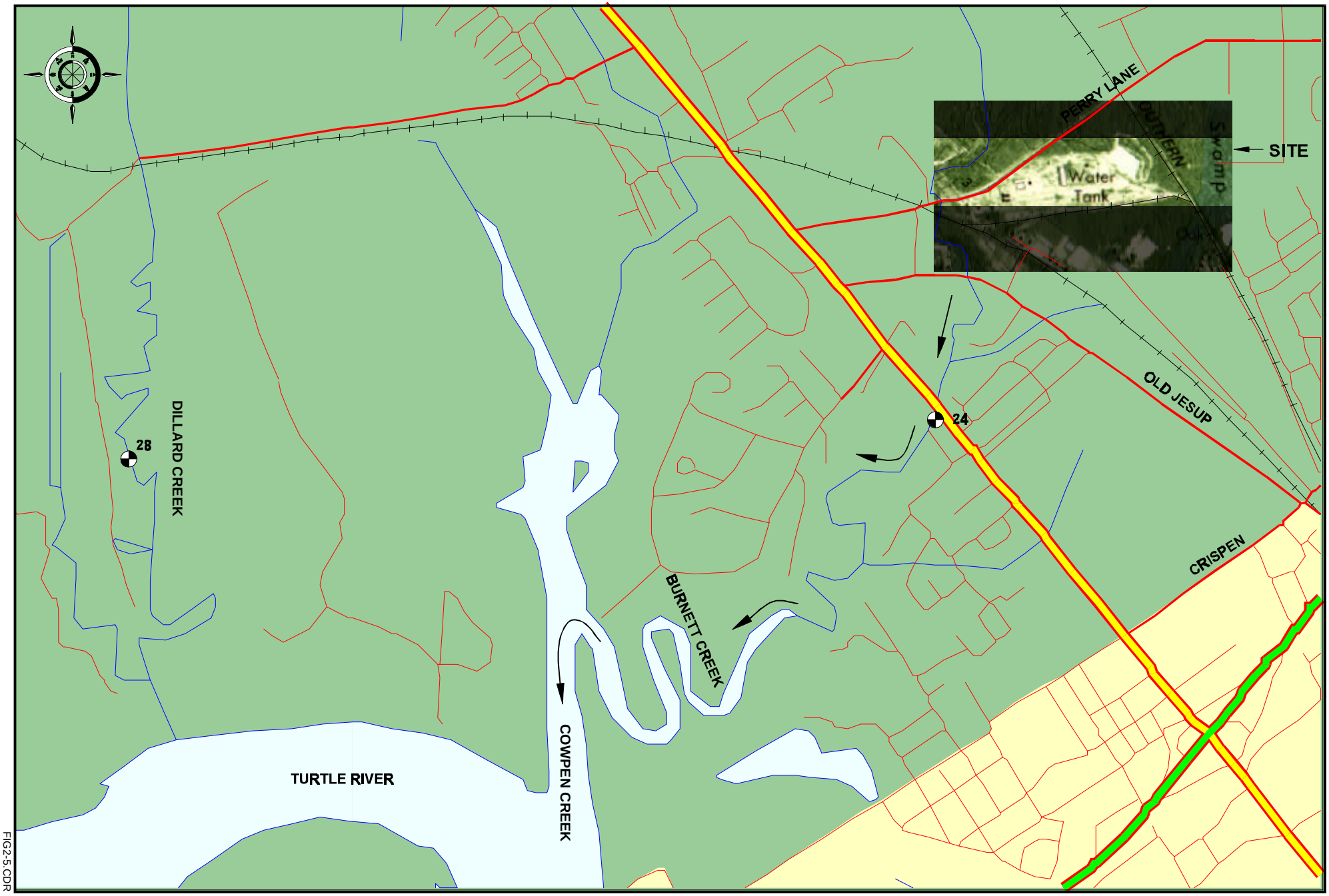

FIG2-5.CDR

FIGURE 2-5
OFFSITE SURFACE WATER AND SEDIMENT SAMPLING LOCATIONS
BRUNSWICK WOOD PRESERVING
BRUNSWICK, GEORGIA

EPA

SAMPLE LOCATION

NOT TO SCALE

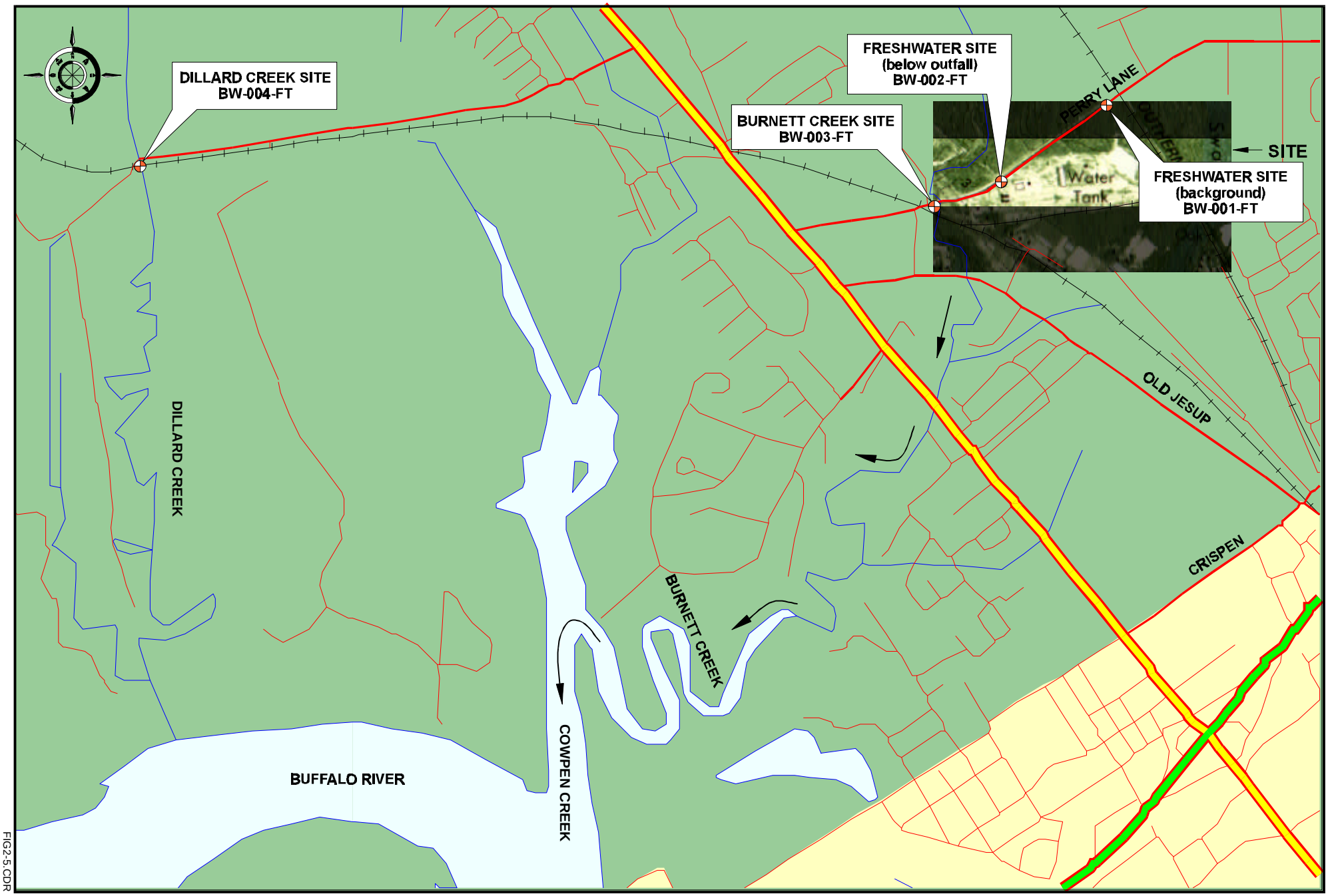

FIG2-5.CDR

FIGURE 2-6
FISH COLLECTION LOCATIONS
BRUNSWICK WOOD PRESERVING
BRUNSWICK, GEORGIA

NOT TO SCALE

EPA