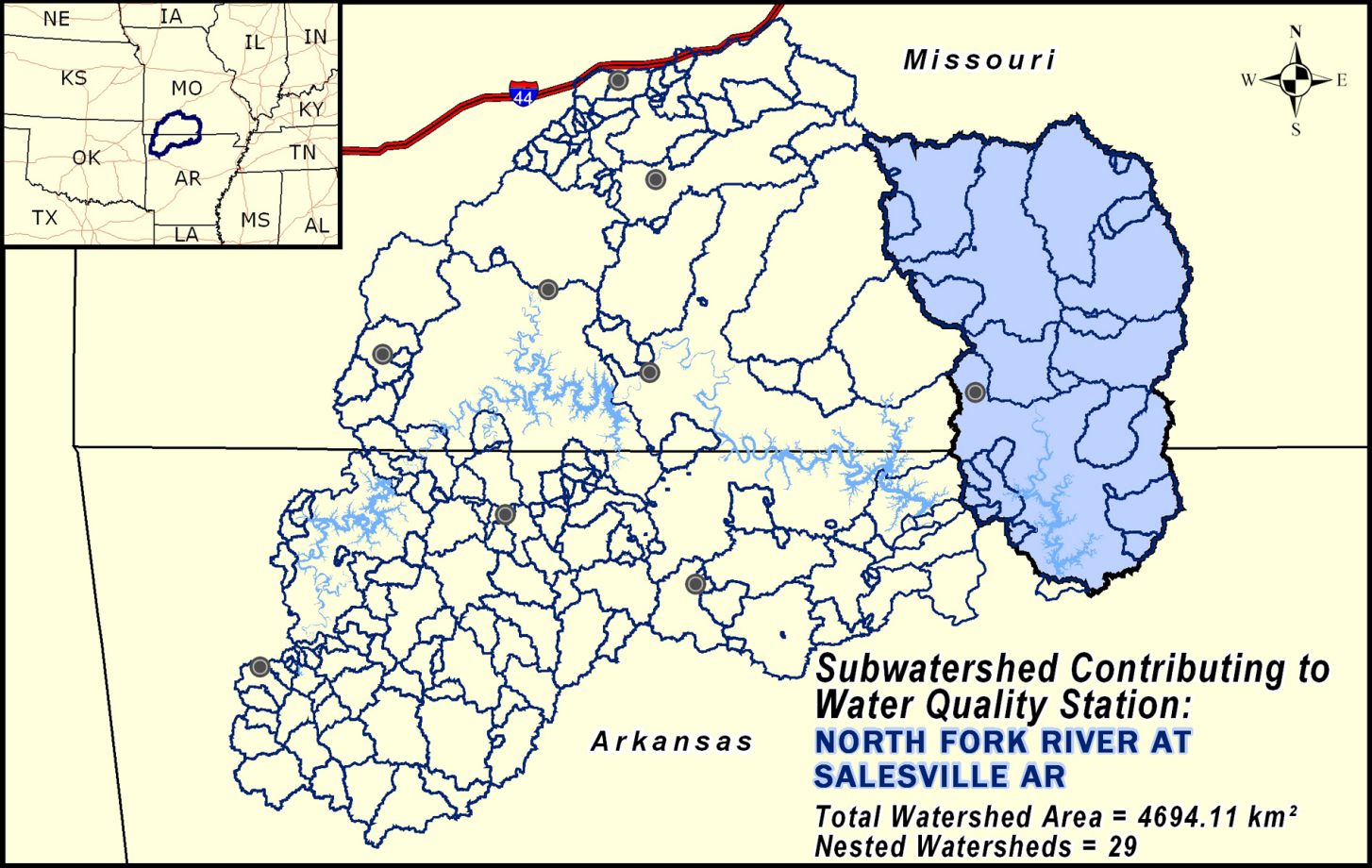
NE
IA
IL
IN
KS
MO
KY
OK
TN
AR
TX
MS
AL
LA
44
Missouri
Arkansas
N
W
E
S
Subwatershed Contributing to Water Quality Station:
NORTH FORK RIVER AT SALESVILLE AR
Total Watershed Area = 4694.11 km²
Nested Watersheds = 29


2003
(Percentages)
PURB 0.5
RURB120 0.2
PFOR 65.3
RFOR120 64.3
PAGT 34.0
RAGT120 35.3
AGTSL3 30.5
PBAR 0.2
STRMDENS 1.0
0
100

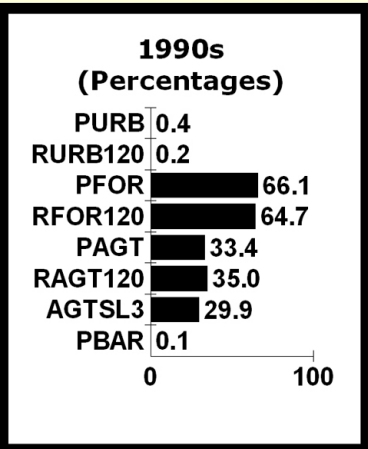
1990s
(Percentages)
PURB 0.4
RURB120 0.2
PFOR 66.1
RFOR120 64.7
PAGT 33.4
RAGT120 35.0
AGTSL3 29.9
PBAR 0.1
0
100

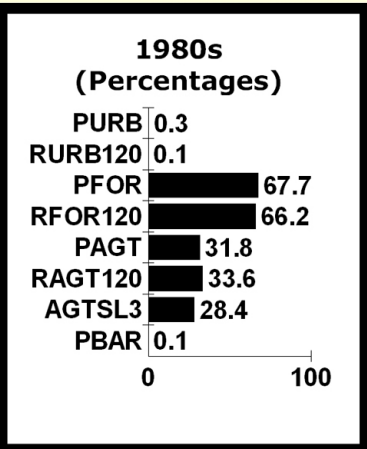
1980s
(Percentages)
PURB 0.3
RURB120 0.1
PFOR 67.7
RFOR120 66.2
PAGT 31.8
RAGT120 33.6
AGTSL3 28.4
PBAR 0.1
0
100

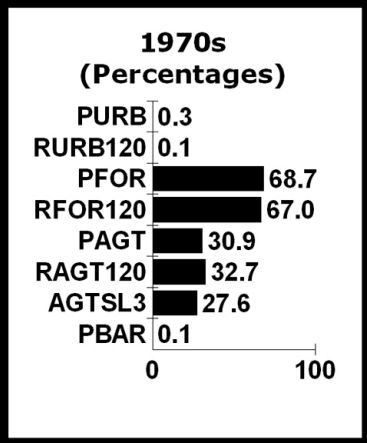
1970s
(Percentages)
PURB 0.3
RURB120 0.1
PFOR 68.7
RFOR120 67.0
PAGT 30.9
RAGT120 32.7
AGTSL3 27.6
PBAR 0.1
0
100