Click here to return to Main Document and Bookmarks

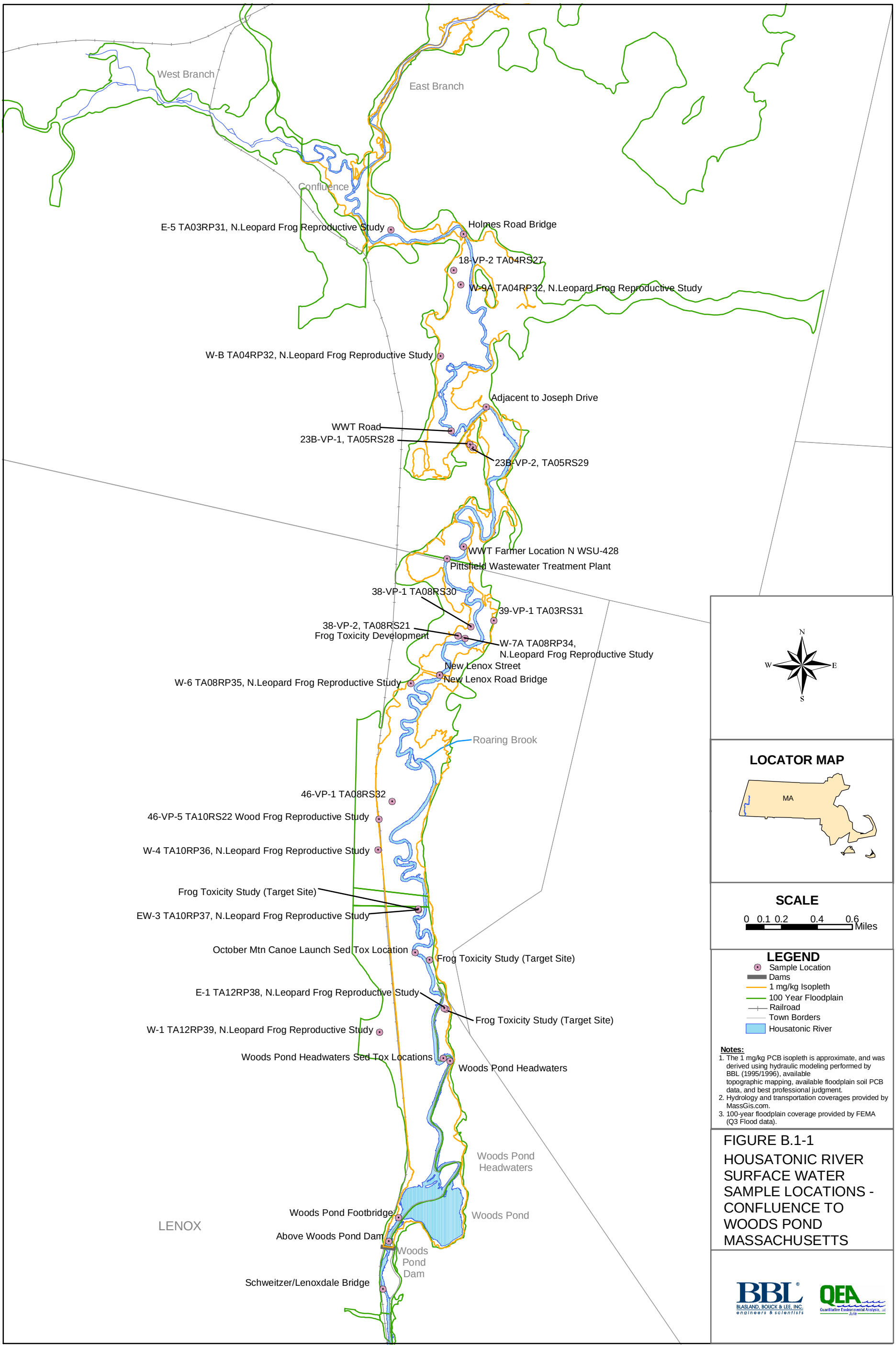

Q:\Hous-NonBiota\mxd\Surface Water Locations.mxd

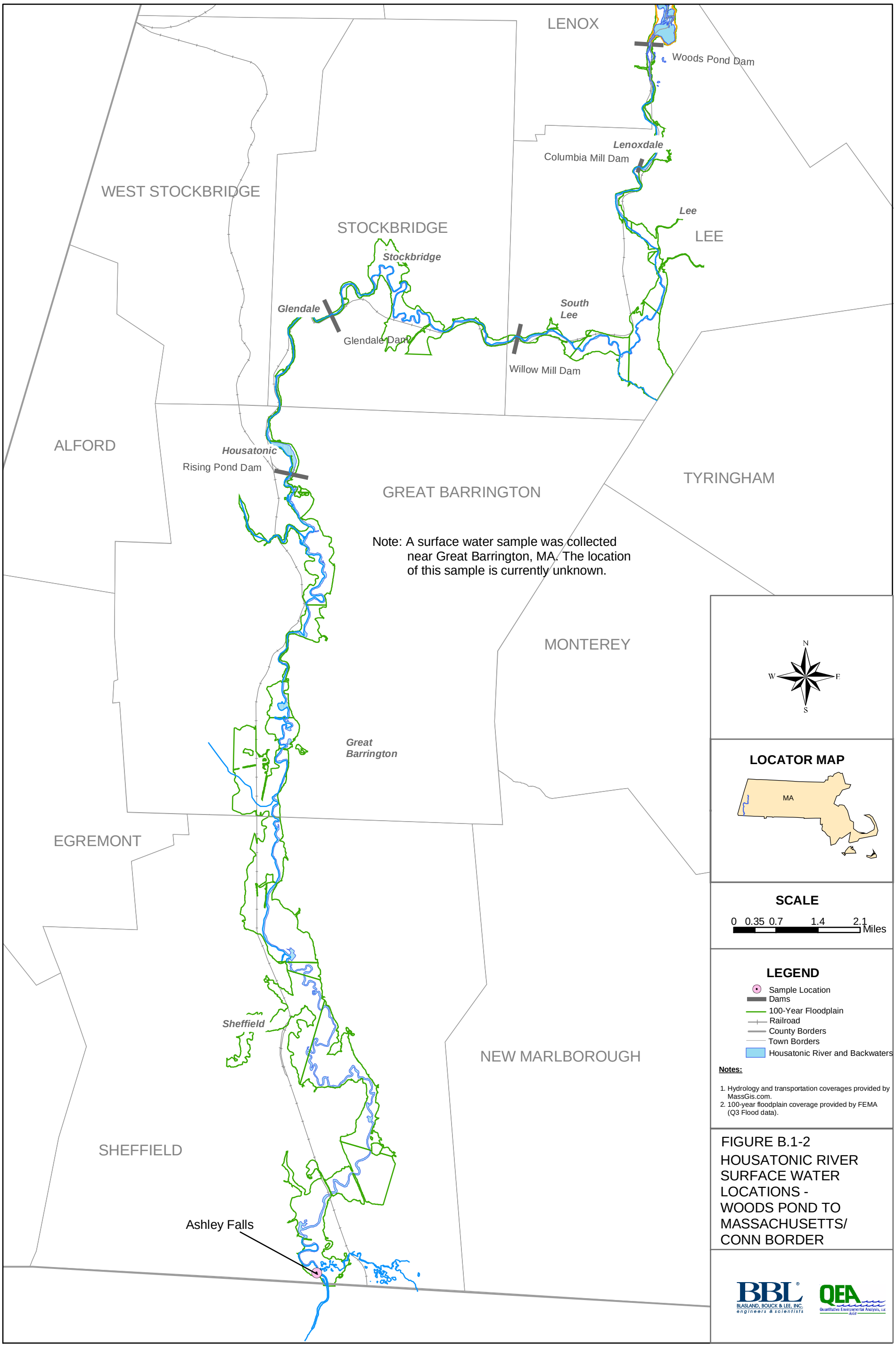

Q:\Hous-NonBiota\mxd\WoodsPondtoConnBorder.mxd - eib

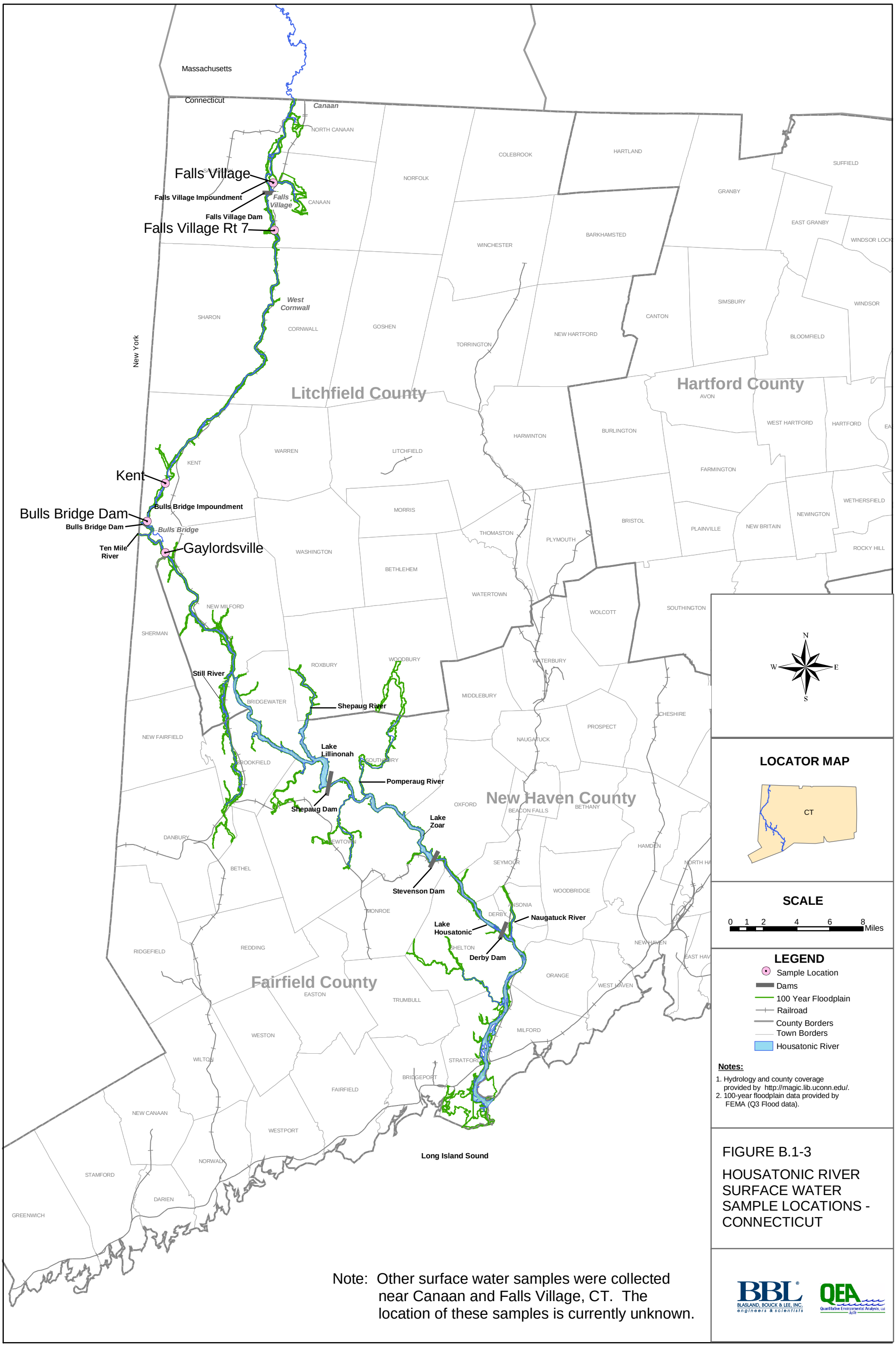

Note: Other surface water samples were collected near Canaan and Falls Village, CT. The location of these samples is currently unknown.

Q:\Hous-NonBiota\mxd\Conn-Surface Water Locations.mxd - eib

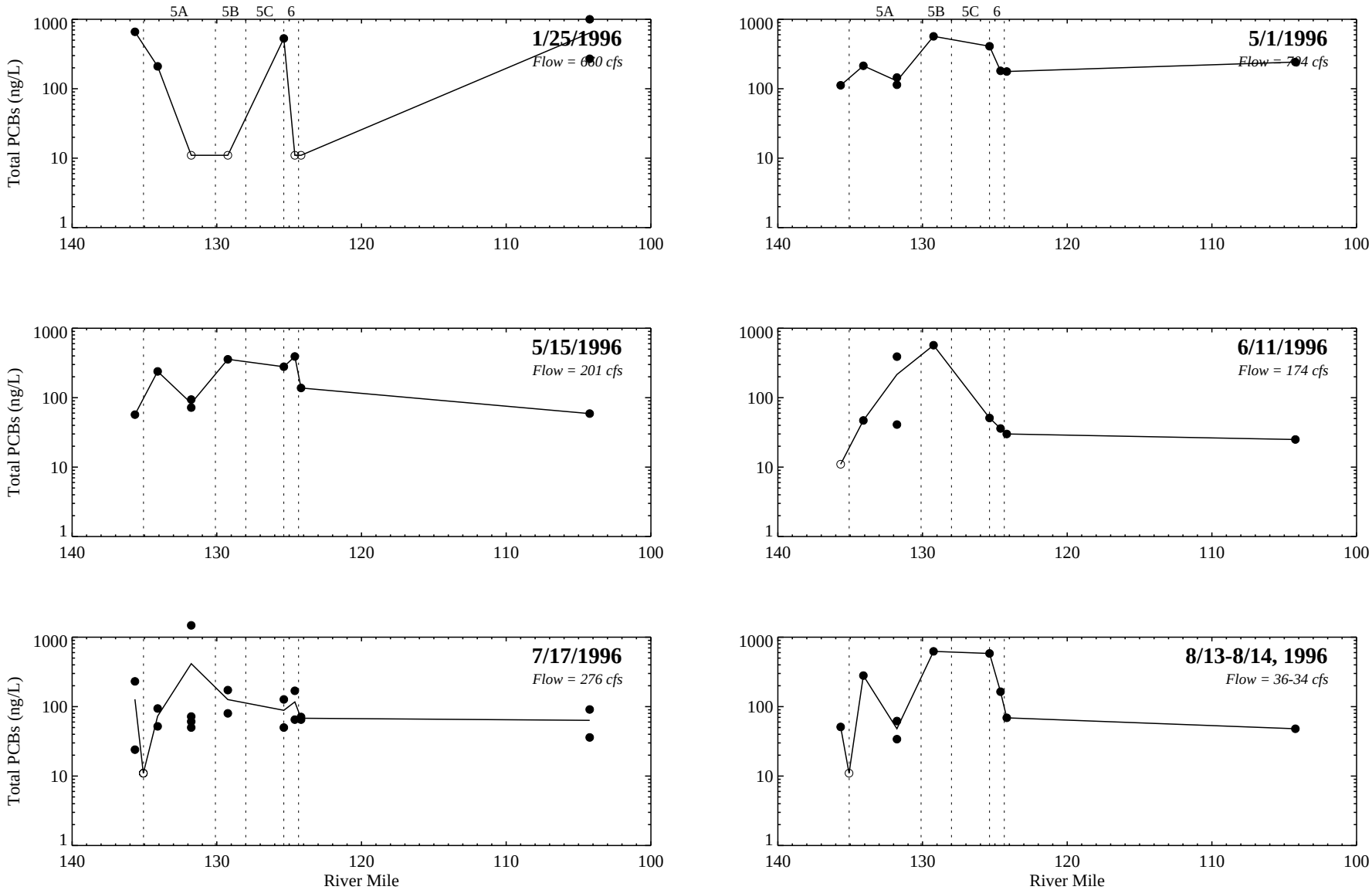

Figure B.1-4. Spatial profiles of PCB concentrations for 1996-2002 GE/EPA monthly water column monitoring data.

● GE data
▲ EPA data

Note: Non-detect PCBs plotted as open symbols at 11 ng/L.

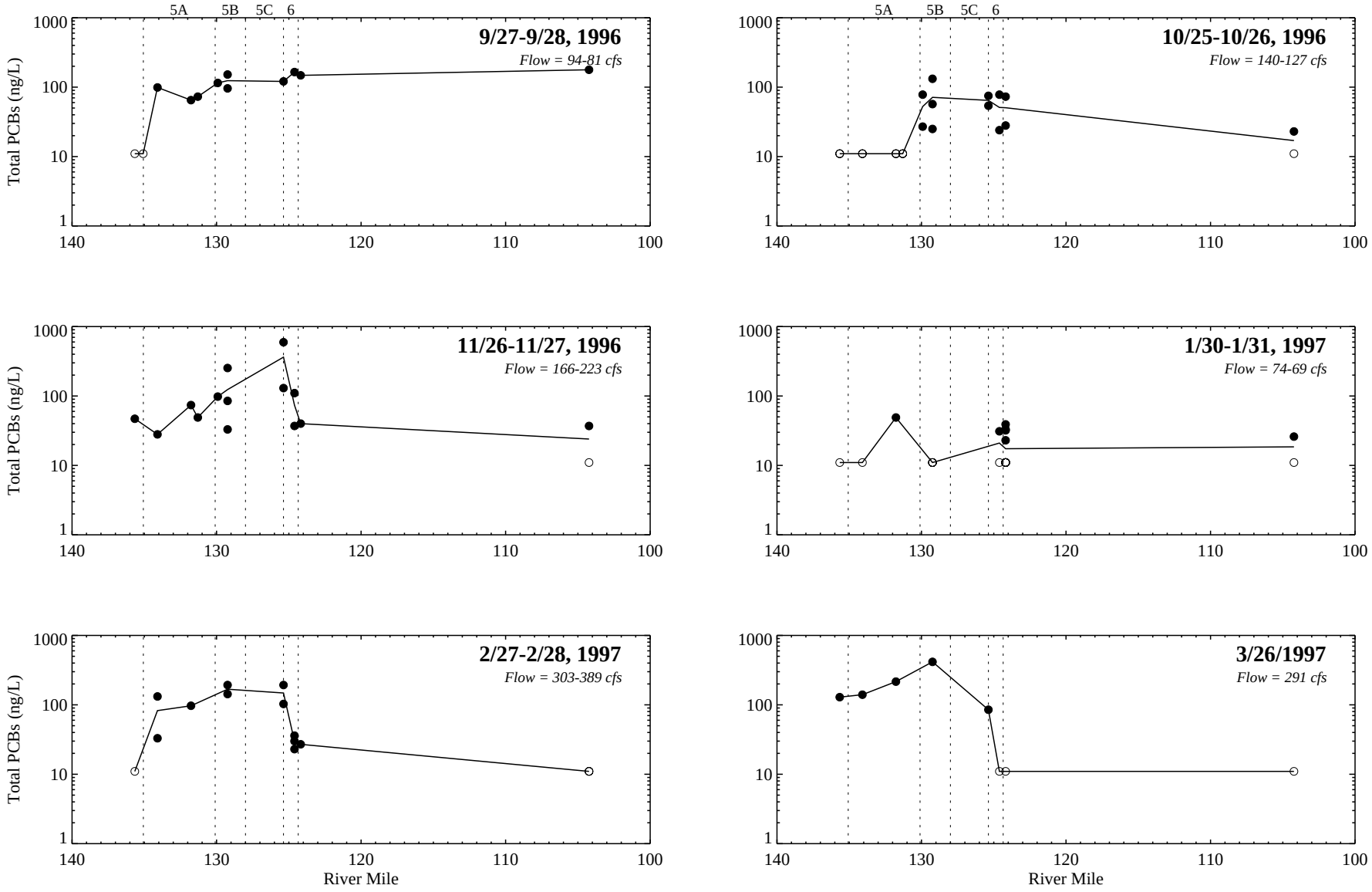

Figure B.1-4. Spatial profiles of PCB concentrations for 1996-2002 GE/EPA monthly water column monitoring data.

● GE data
▲ EPA data

Note: Non-detect PCBs plotted as open symbols at 11 ng/L.

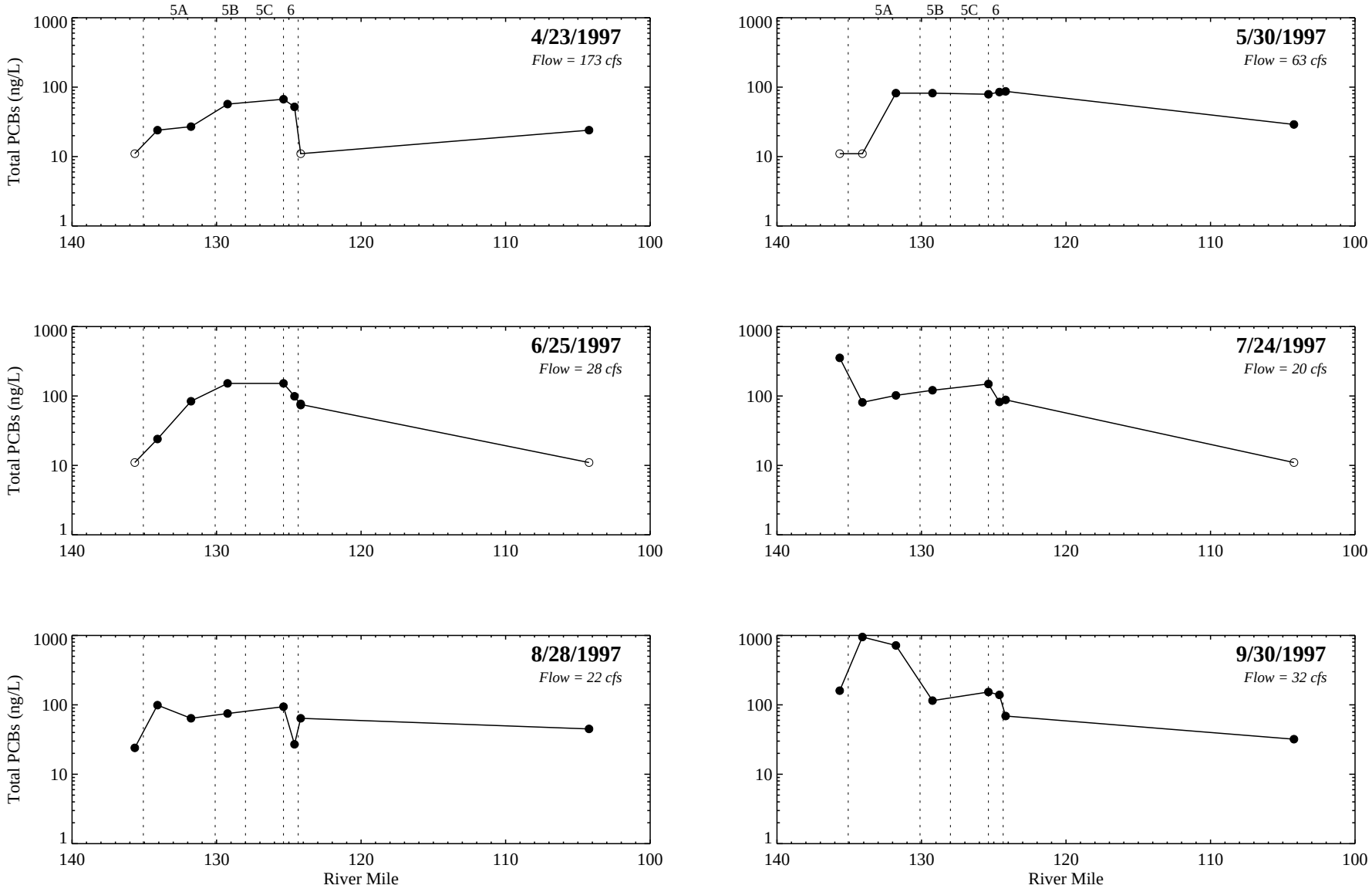

Figure B.1-4. Spatial profiles of PCB concentrations for 1996-2002 GE/EPA monthly water column monitoring data.

● GE data
▲ EPA data

Note: Non-detect PCBs plotted as open symbols at 11 ng/L.

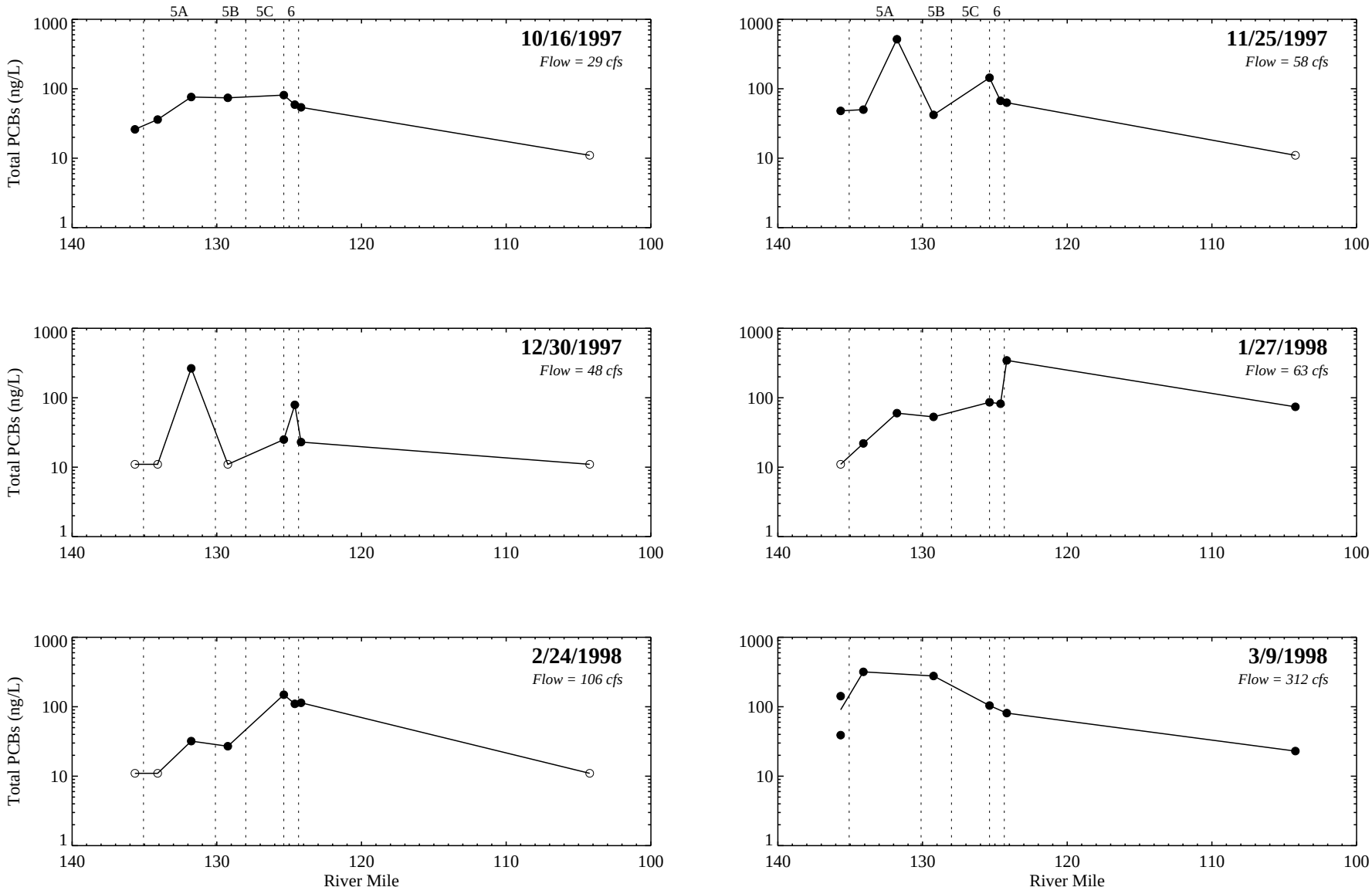

Figure B.1-4. Spatial profiles of PCB concentrations for 1996-2002 GE/EPA monthly water column monitoring data.

● GE data
▲ EPA data

Note: Non-detect PCBs plotted as open symbols at 11 ng/L.

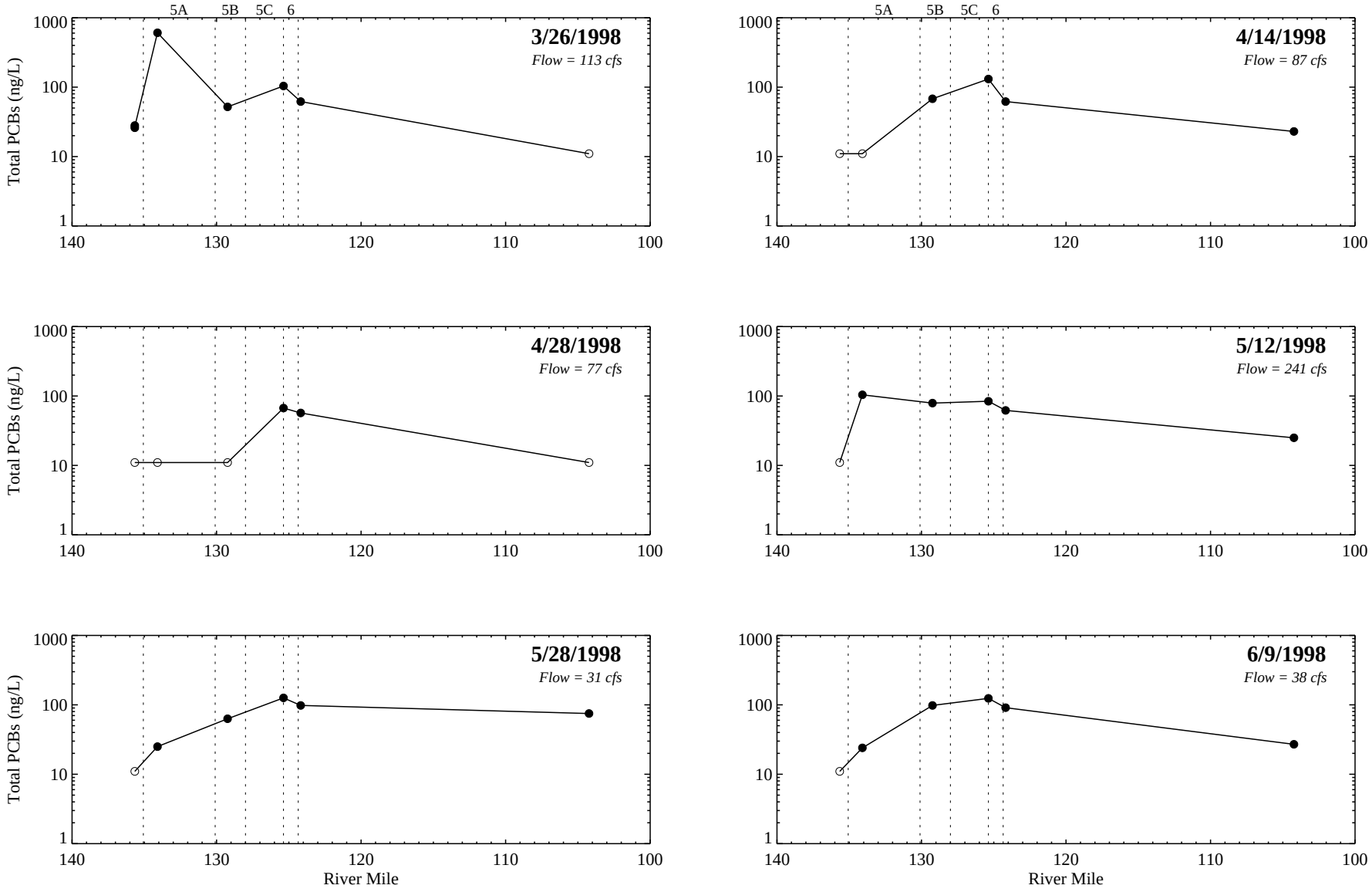

Figure B.1-4. Spatial profiles of PCB concentrations for 1996-2002 GE/EPA monthly water column monitoring data.

● GE data
▲ EPA data

Note: Non-detect PCBs plotted as open symbols at 11 ng/L.

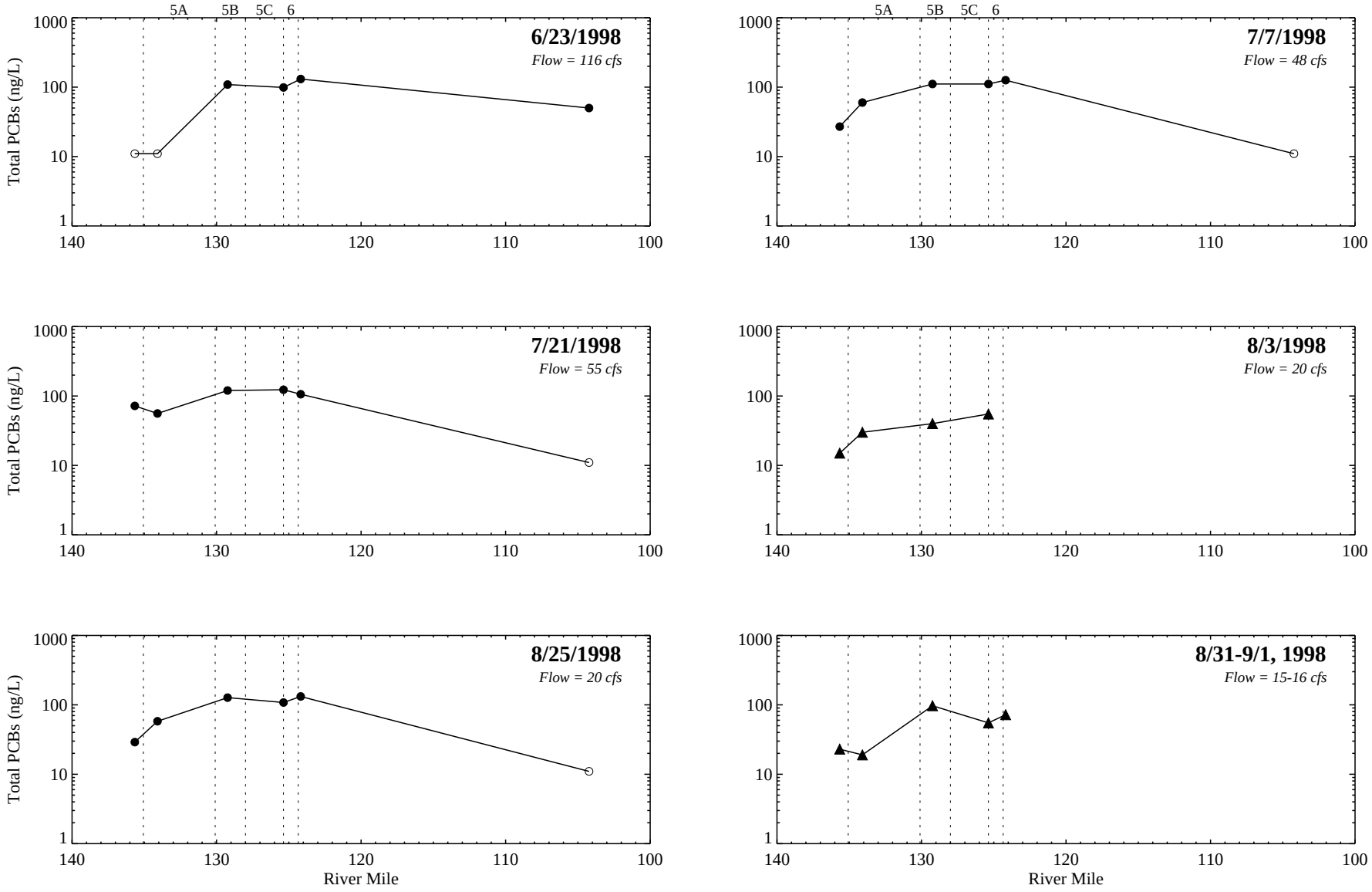

Figure B.1-4. Spatial profiles of PCB concentrations for 1996-2002 GE/EPA monthly water column monitoring data.

● GE data
▲ EPA data

Note: Non-detect PCBs plotted as open symbols at 11 ng/L.

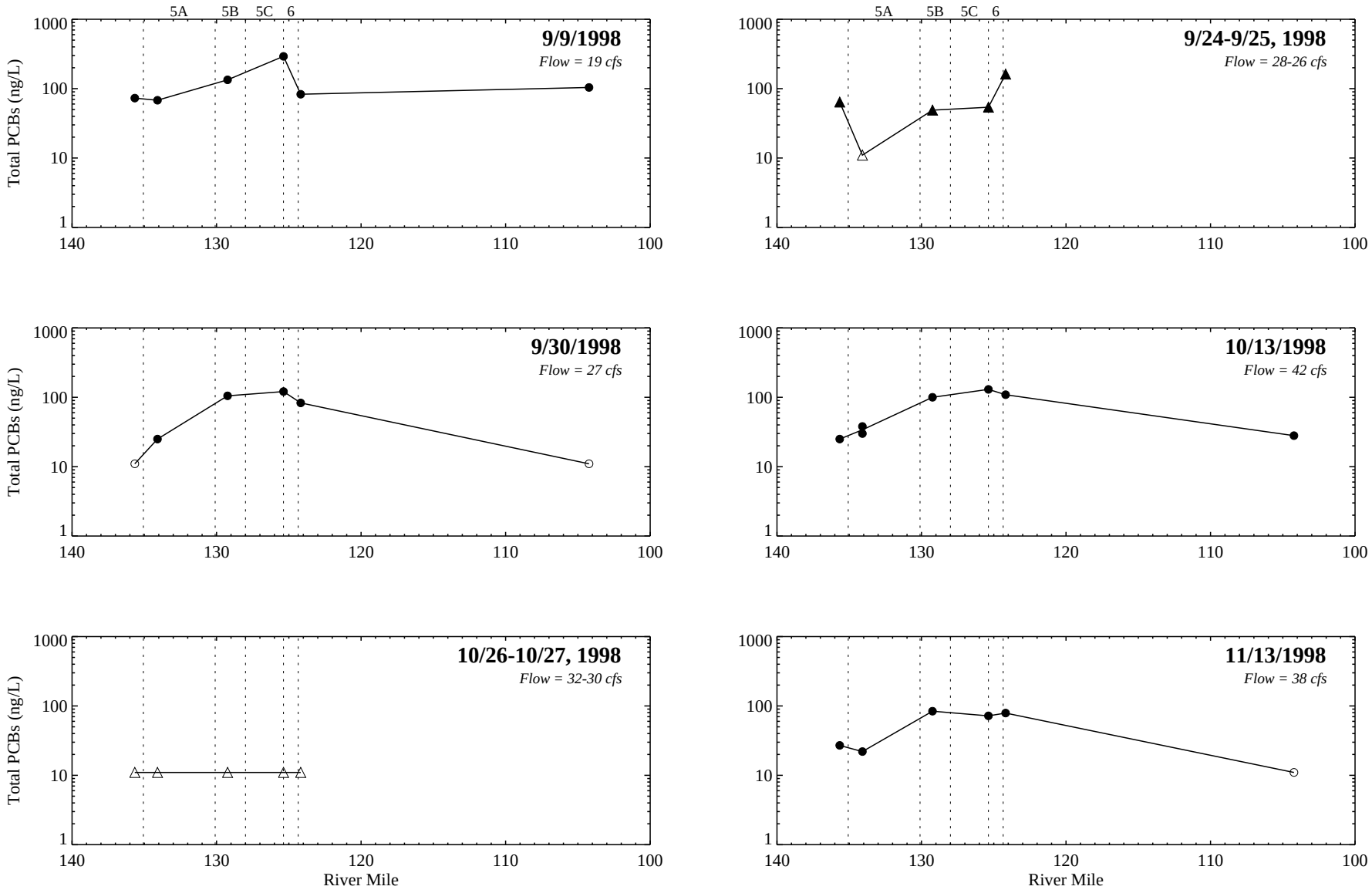

Figure B.1-4. Spatial profiles of PCB concentrations for 1996-2002 GE/EPA monthly water column monitoring data.

● GE data
▲ EPA data

Note: Non-detect PCBs plotted as open symbols at 11 ng/L.

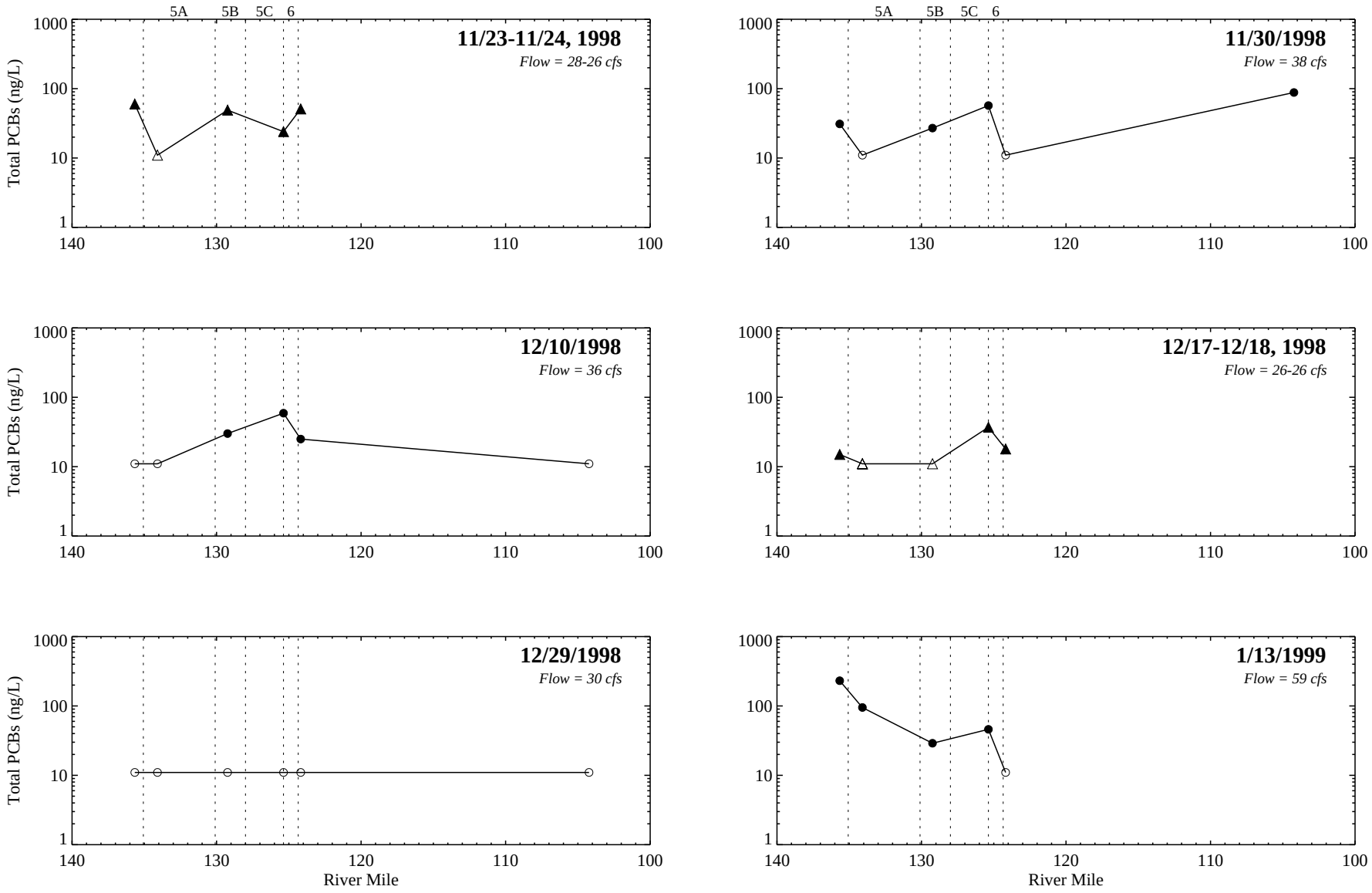

Figure B.1-4. Spatial profiles of PCB concentrations for 1996-2002 GE/EPA monthly water column monitoring data.

● GE data
▲ EPA data

Note: Non-detect PCBs plotted as open symbols at 11 ng/L.

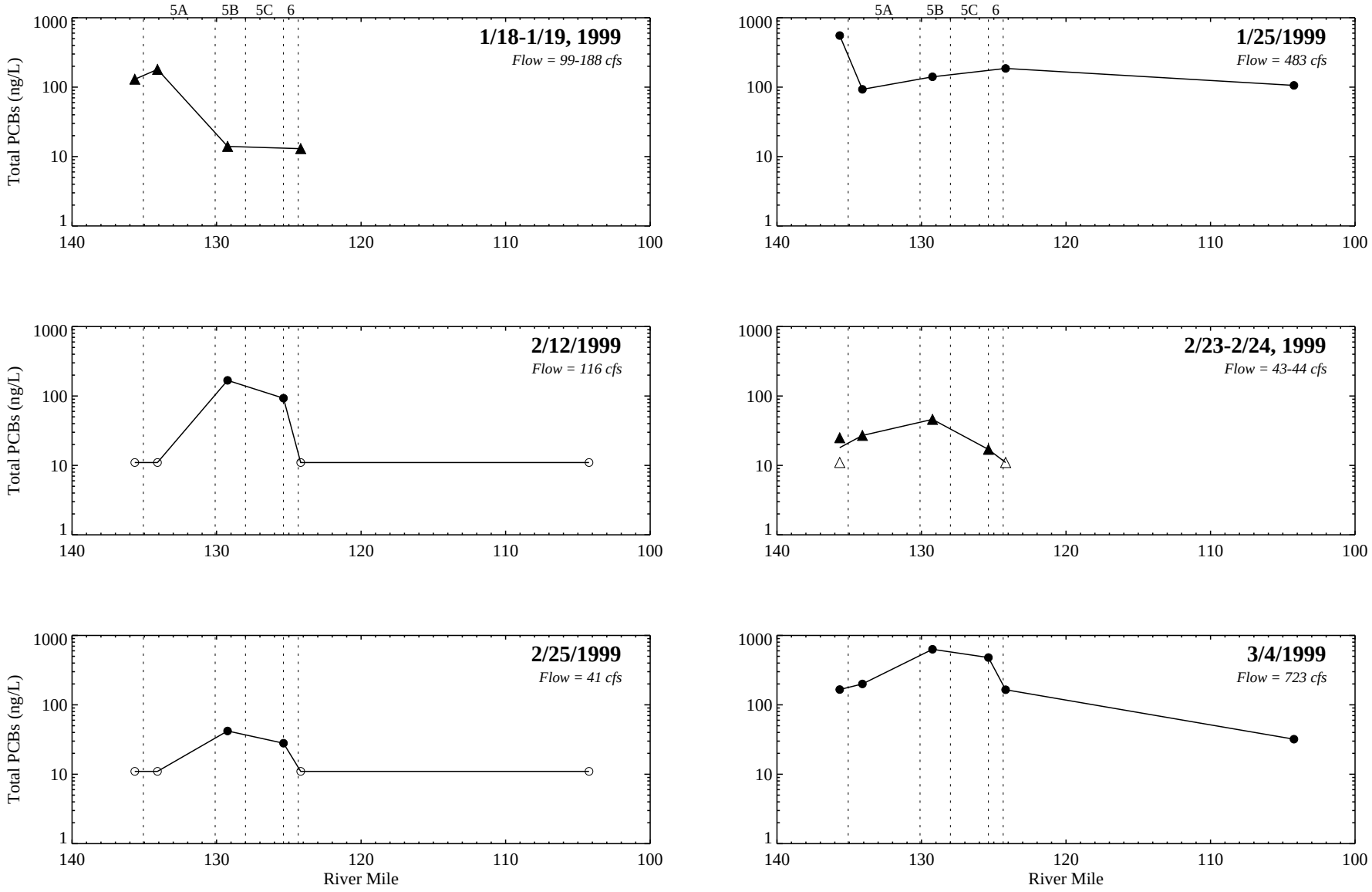

Figure B.1-4. Spatial profiles of PCB concentrations for 1996-2002 GE/EPA monthly water column monitoring data.

● GE data
▲ EPA data

Note: Non-detect PCBs plotted as open symbols at 11 ng/L.

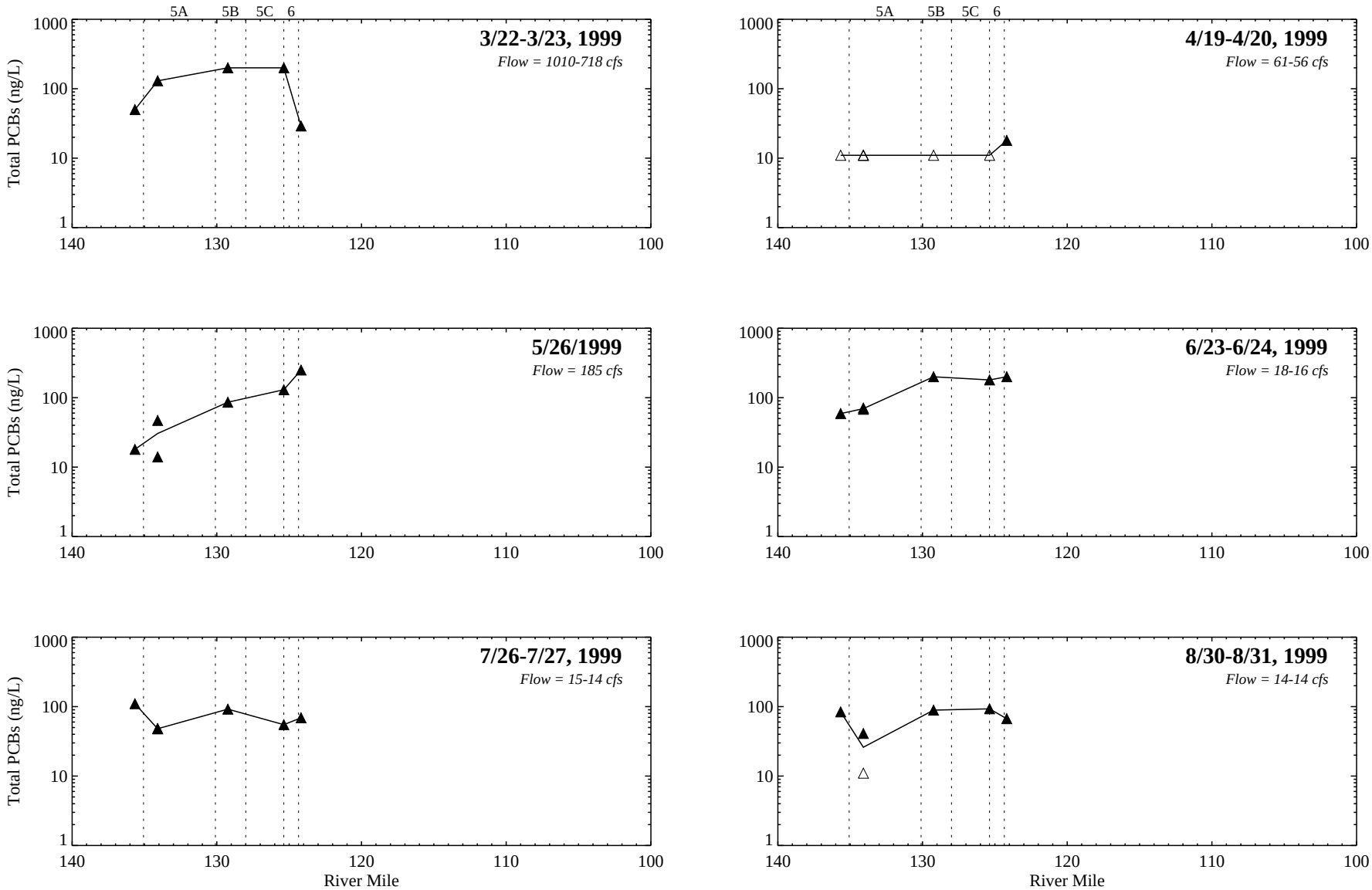

Figure B.1-4. Spatial profiles of PCB concentrations for 1996-2002 GE/EPA monthly water column monitoring data.

● GE data
▲ EPA data

Note: Non-detect PCBs plotted as open symbols at 11 ng/L.

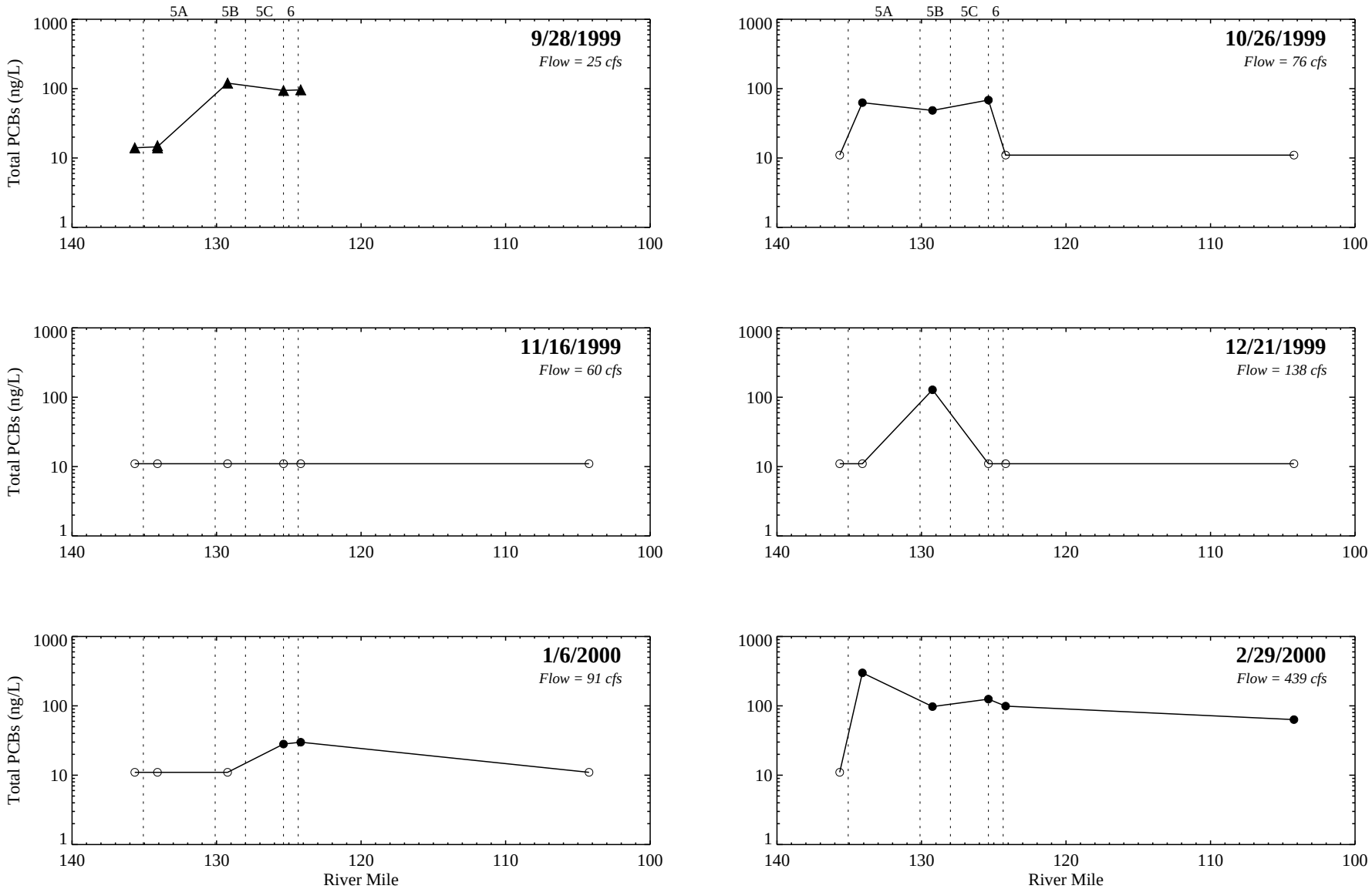

Figure B.1-4. Spatial profiles of PCB concentrations for 1996-2002 GE/EPA monthly water column monitoring data.

● GE data
▲ EPA data

Note: Non-detect PCBs plotted as open symbols at 11 ng/L.

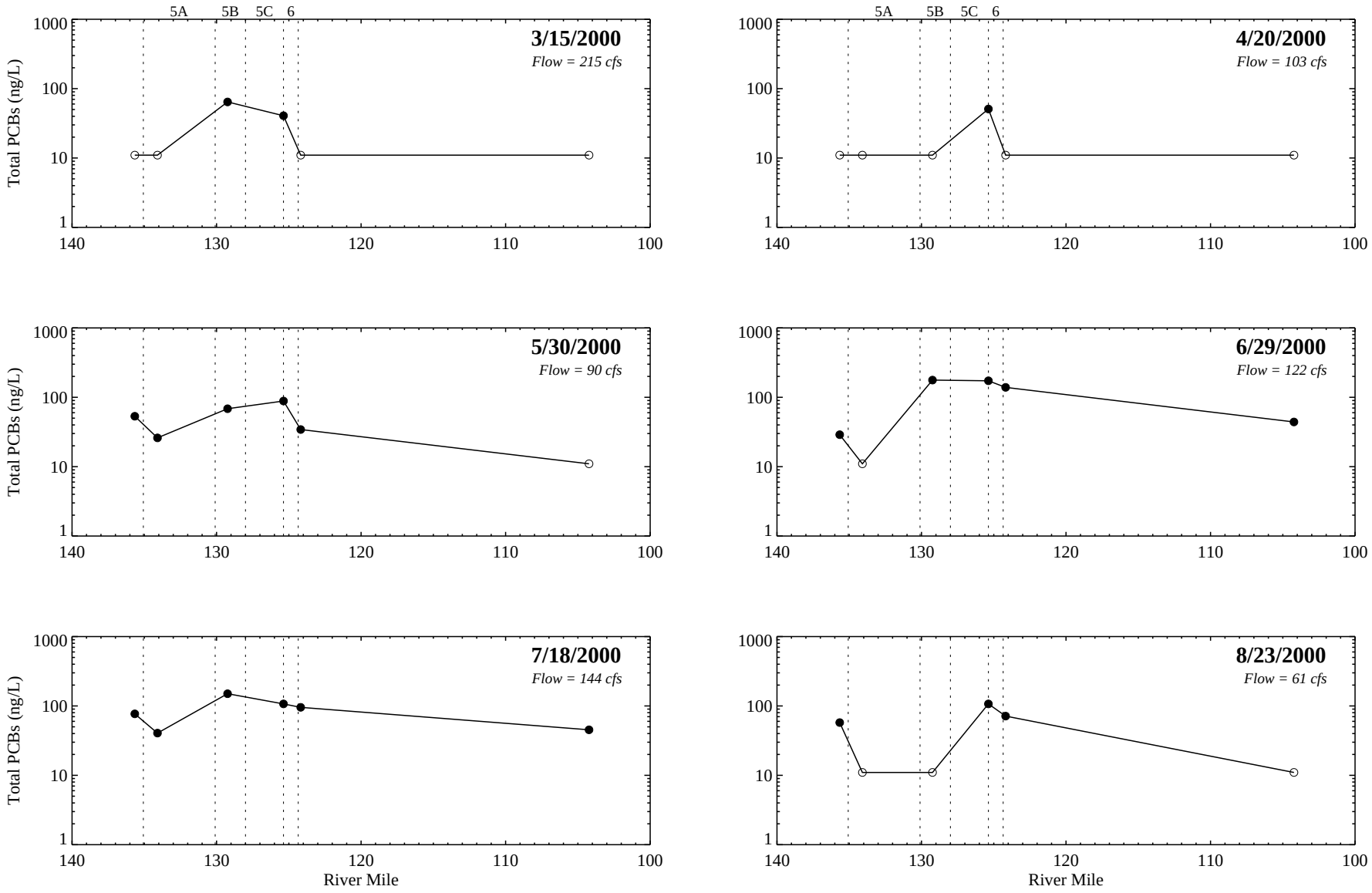

Figure B.1-4. Spatial profiles of PCB concentrations for 1996-2002 GE/EPA monthly water column monitoring data.

● GE data
▲ EPA data

Note: Non-detect PCBs plotted as open symbols at 11 ng/L.

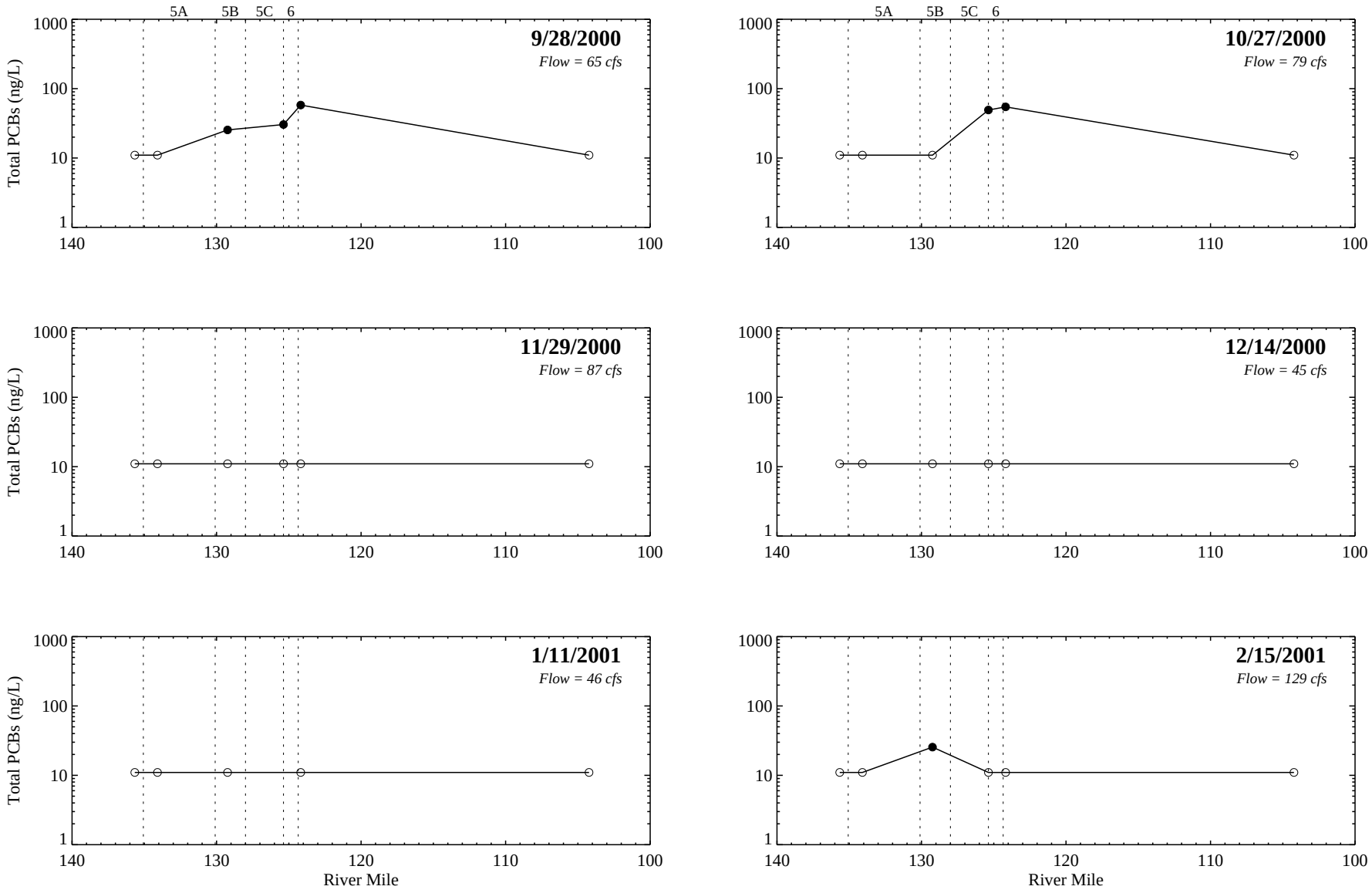

Figure B.1-4. Spatial profiles of PCB concentrations for 1996-2002 GE/EPA monthly water column monitoring data.

● GE data
▲ EPA data

Note: Non-detect PCBs plotted as open symbols at 11 ng/L.

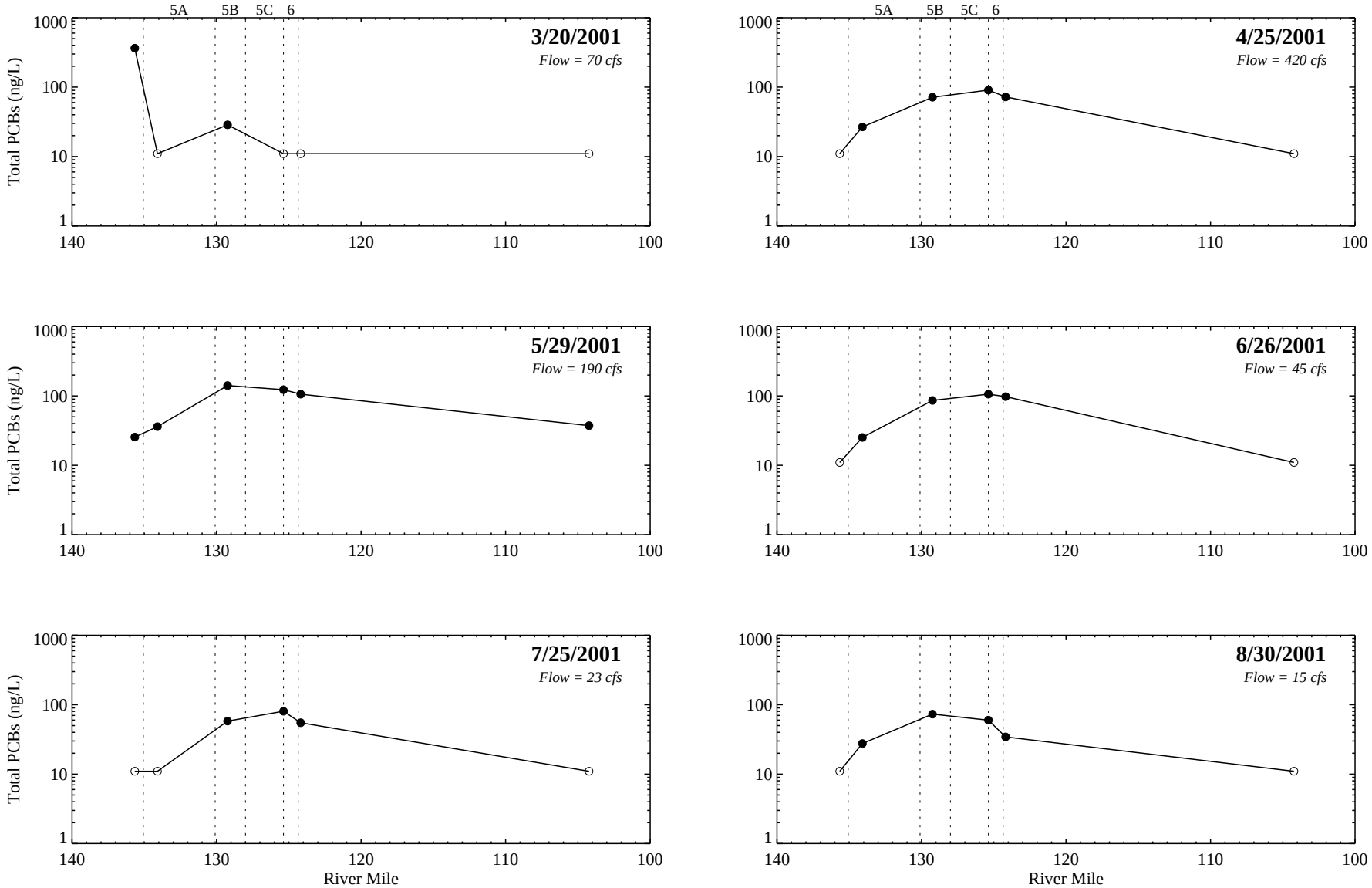

Figure B.1-4. Spatial profiles of PCB concentrations for 1996-2002 GE/EPA monthly water column monitoring data.

● GE data
▲ EPA data

Note: Non-detect PCBs plotted as open symbols at 11 ng/L.

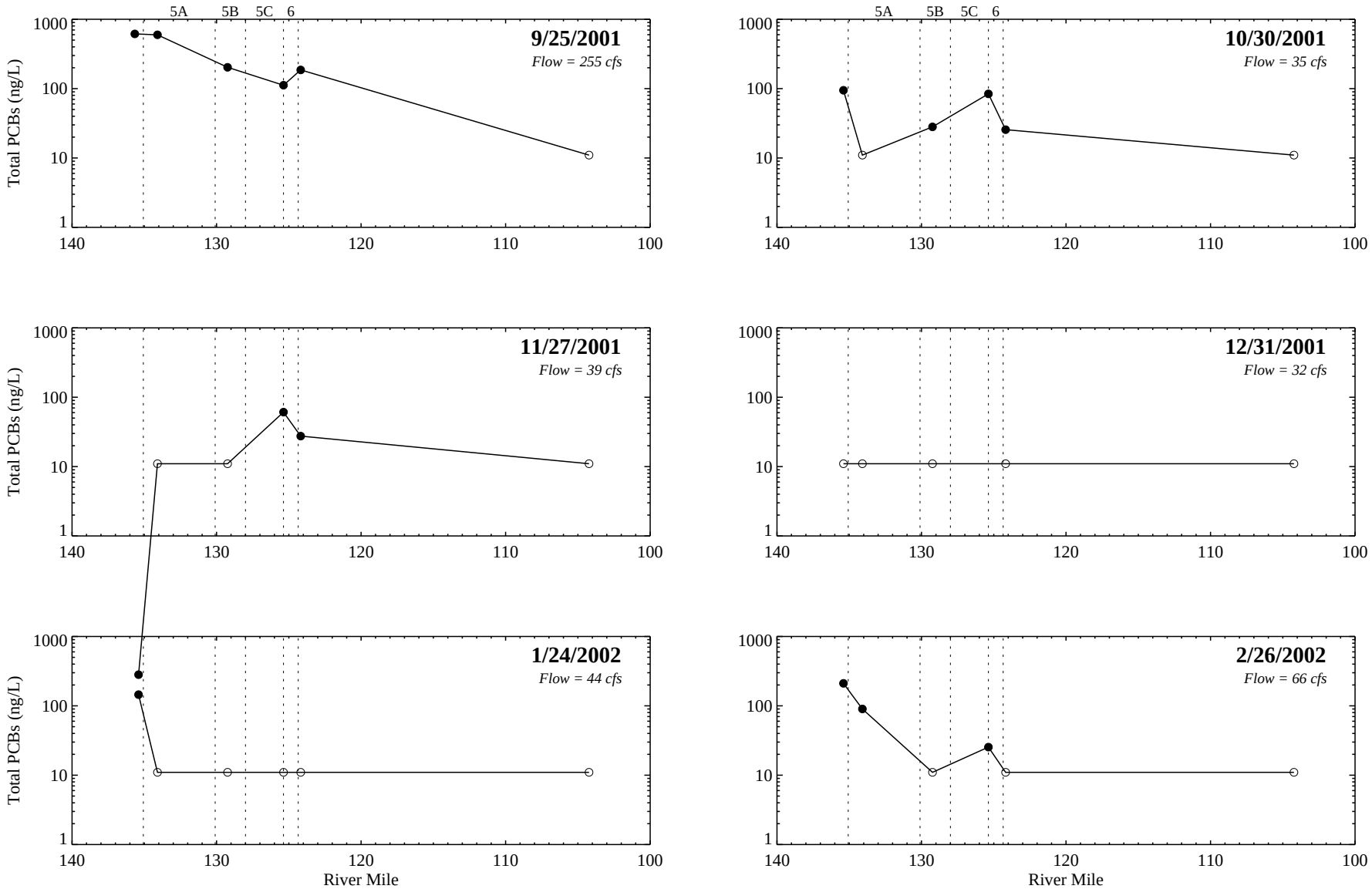

Figure B.1-4. Spatial profiles of PCB concentrations for 1996-2002 GE/EPA monthly water column monitoring data.

● GE data
▲ EPA data

Note: Non-detect PCBs plotted as open symbols at 11 ng/L.

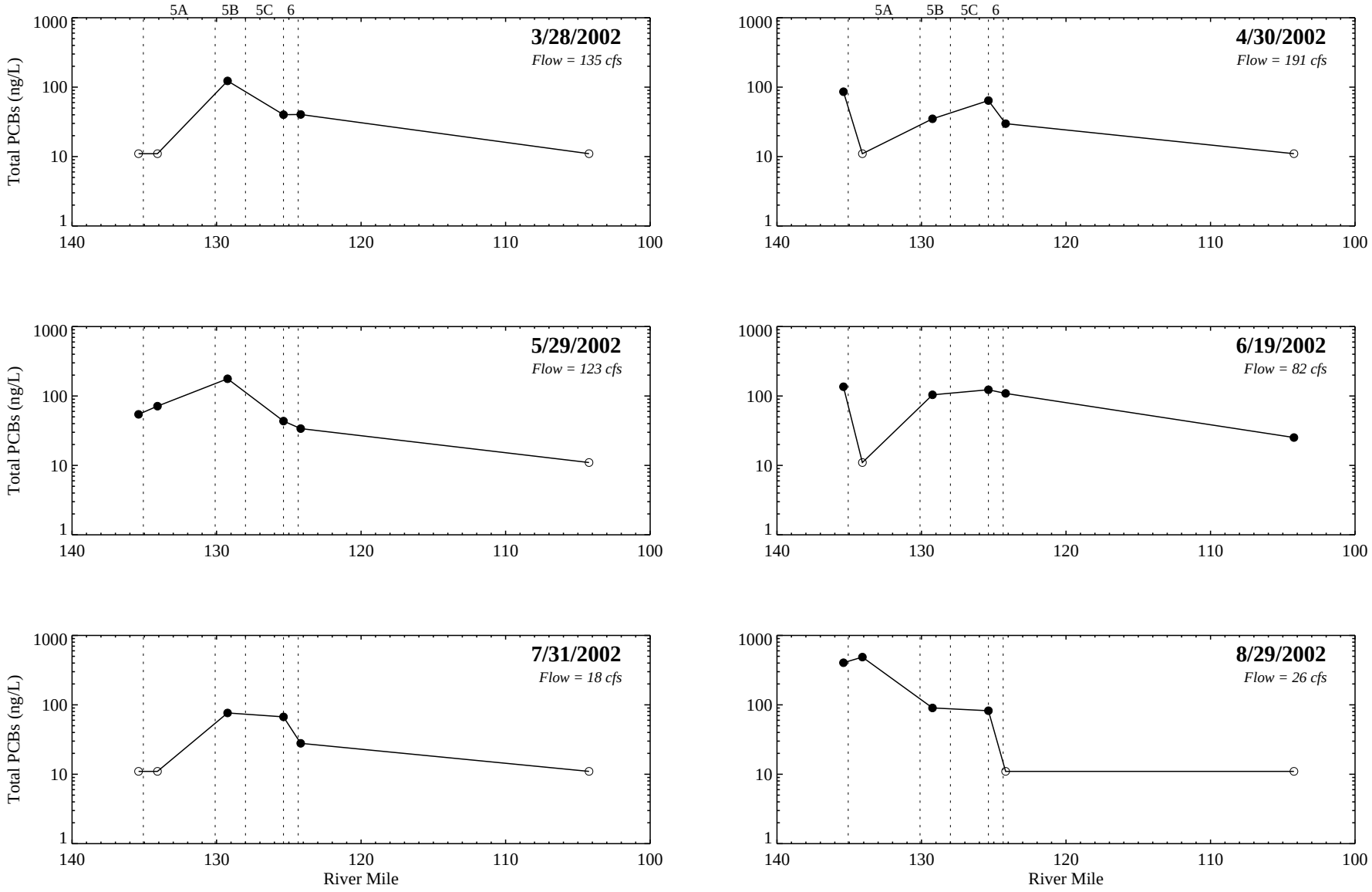

Figure B.1-4. Spatial profiles of PCB concentrations for 1996-2002 GE/EPA monthly water column monitoring data.

● GE data
▲ EPA data

Note: Non-detect PCBs plotted as open symbols at 11 ng/L.