Click here to return to Appendix B.2 Figures and Bookmarks

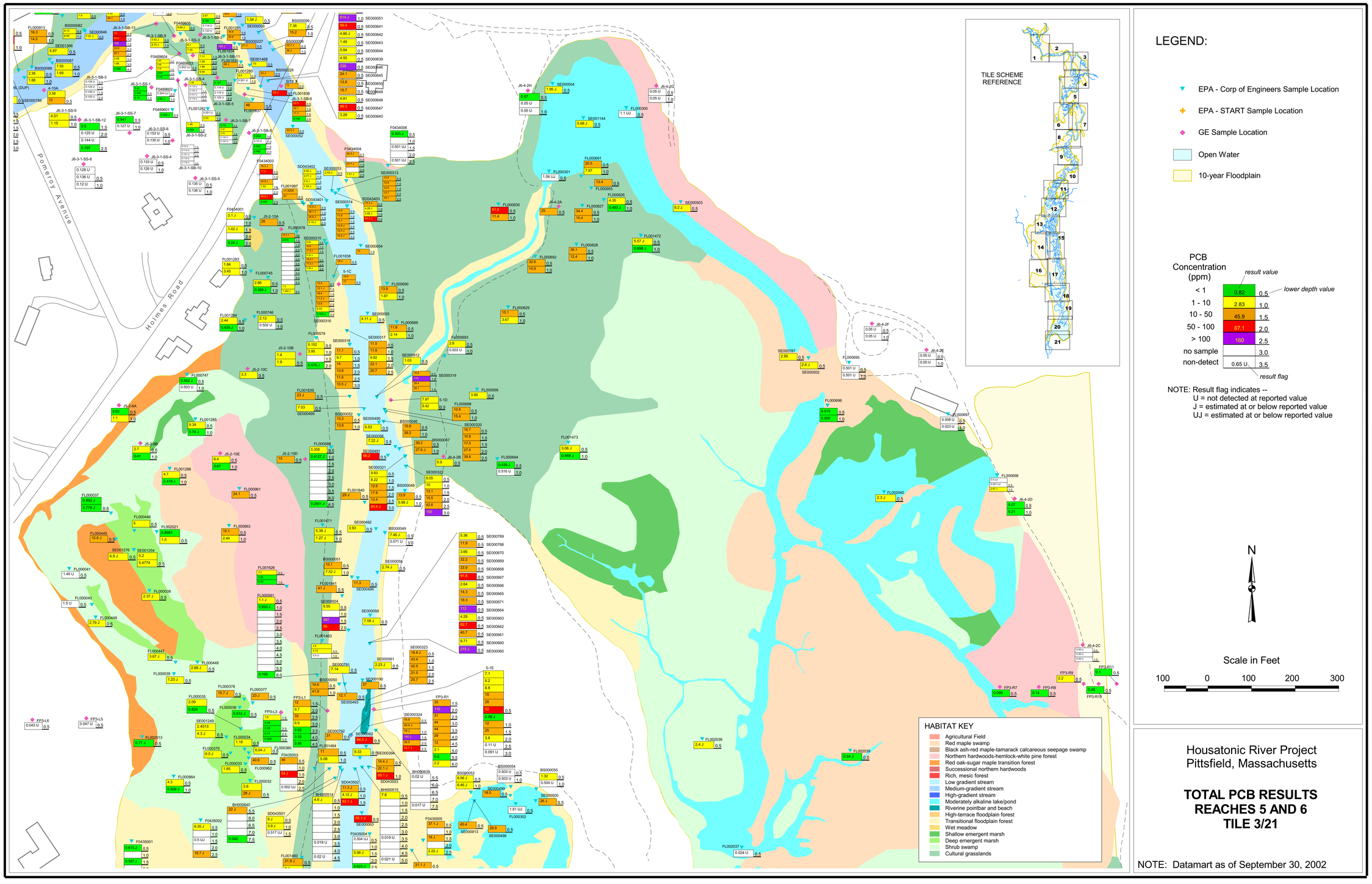


| O:\gepitfaps\reach5&6_APRs\stacks1a_sept02.apr | layout - tile 3 | o:\gepitfepsfiles\landscape24x36\irlstacks3_sept02l.eps | 3:13 PM, 10/28/2002 |

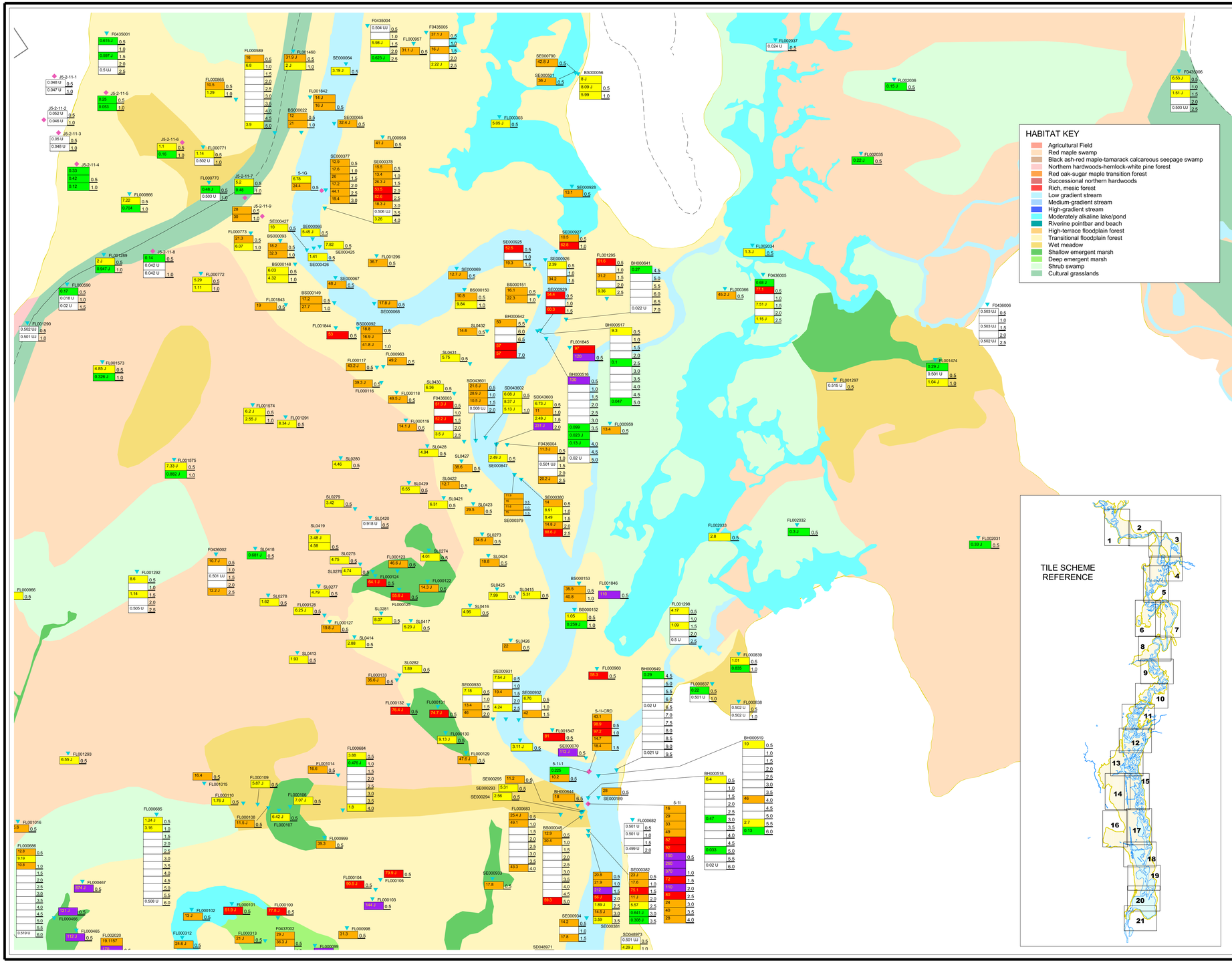


## LEGEND:

- EPA - Corp of Engineers Sample Location
- EPA - START Sample Location
- GE Sample Location
- Open Water
- 10-year Floodplain

PCB Concentration (ppm)

| | | |
|---|---|---|
| < 1 | 0.82 | 0.5 |
| 1 - 10 | 2.83 | 1.0 |
| 10 - 50 | 45.9 | 1.5 |
| 50 - 100 | 87.1 | 2.0 |
| > 100 | 160 | 2.5 |
| no sample | | 3.0 |
| non-detect | 0.65 U | 3.5 |

*result value*

*lower depth value*

*result flag*

NOTE: Result flag indicates --
U = not detected at reported value
J = estimated at or below reported value
UJ = estimated at or below reported value

N

Scale in Feet

100 0 100 200 300

Housatonic River Project
Pittsfield, Massachusetts

**TOTAL PCB RESULTS**
**REACHES 5 AND 6**
**TILE 4/21**

NOTE: Datamart as of September 30, 2002

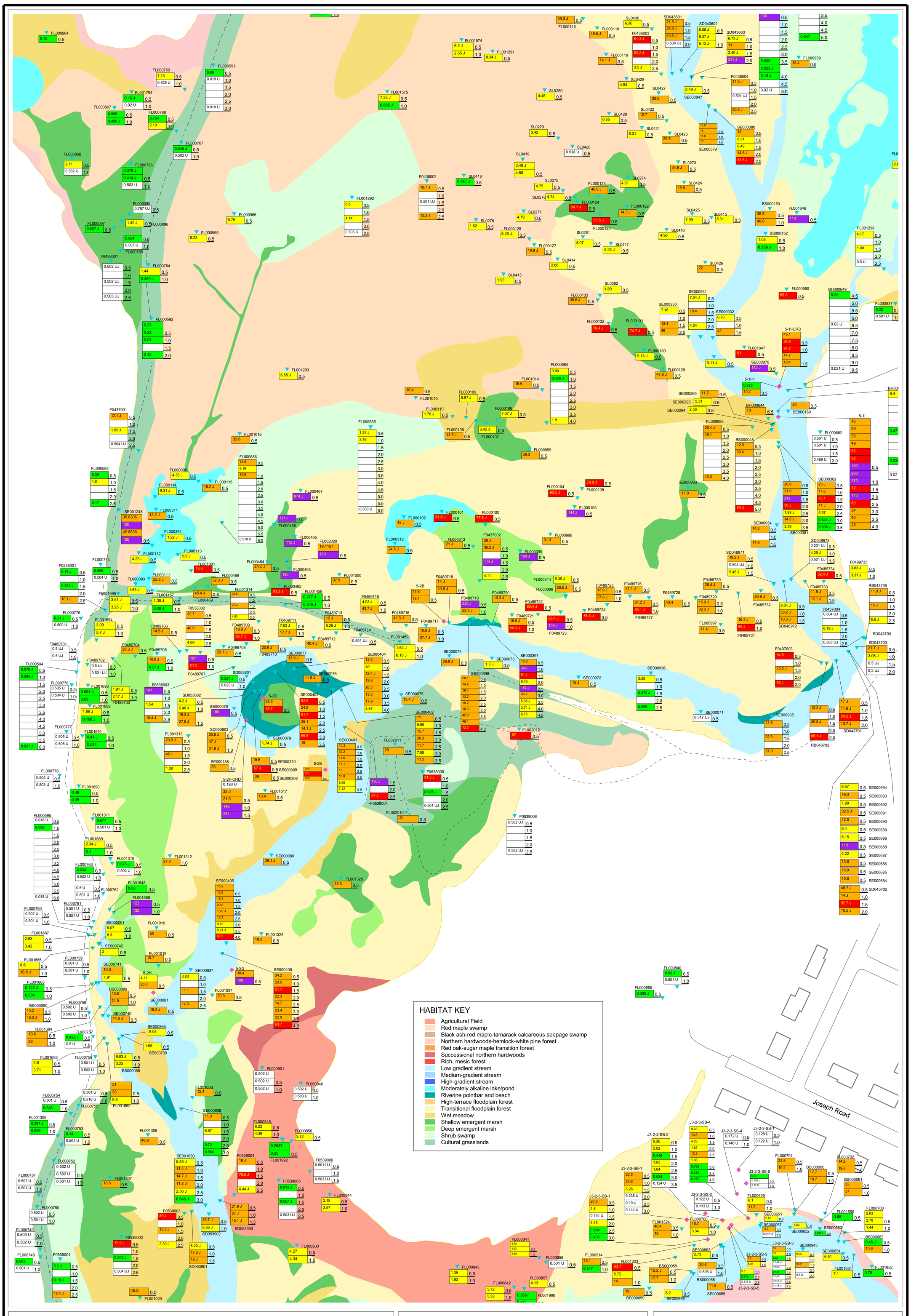


LEGEND:

- EPA - Corp of Engineers Sample Location
- EPA - START Sample Location
- GE Sample Location
- Open Water
- 10-year Floodplain

PCB Concentration (ppm)

| | | |
|---|---|---|
| < 1 | 0.82 | 0.5 |
| 1 - 10 | 2.83 | 1.0 |
| 10 - 50 | 45.9 | 1.5 |
| 50 - 100 | 87.1 | 2.0 |
| > 100 | 160 | 2.5 |
| no sample | | 3.0 |
| non-detect | 0.65 U | 3.5 |

result value; lower depth value; result flag

NOTE:
Result flag indicates --
U = not detected at reported value
J = estimated detected value
UJ = estimated non-detected value

N

Scale in Feet

100 0 100 200 300

Housatonic River Project
Pittsfield, Massachusetts

**TOTAL PCB RESULTS**
**REACHES 5 AND 6**
**TILE 5/21**

NOTE: Datamart as of September 30, 2002

| o:\gepitt\aprs\reach5&6_aprs\stacks1b_sept02.apr | layout - tile 5 | o:\gepitt\epsfiles\portrait24x36\in\stacks5_sept02p.eps | 3:17 PM, 10/28/2002 |

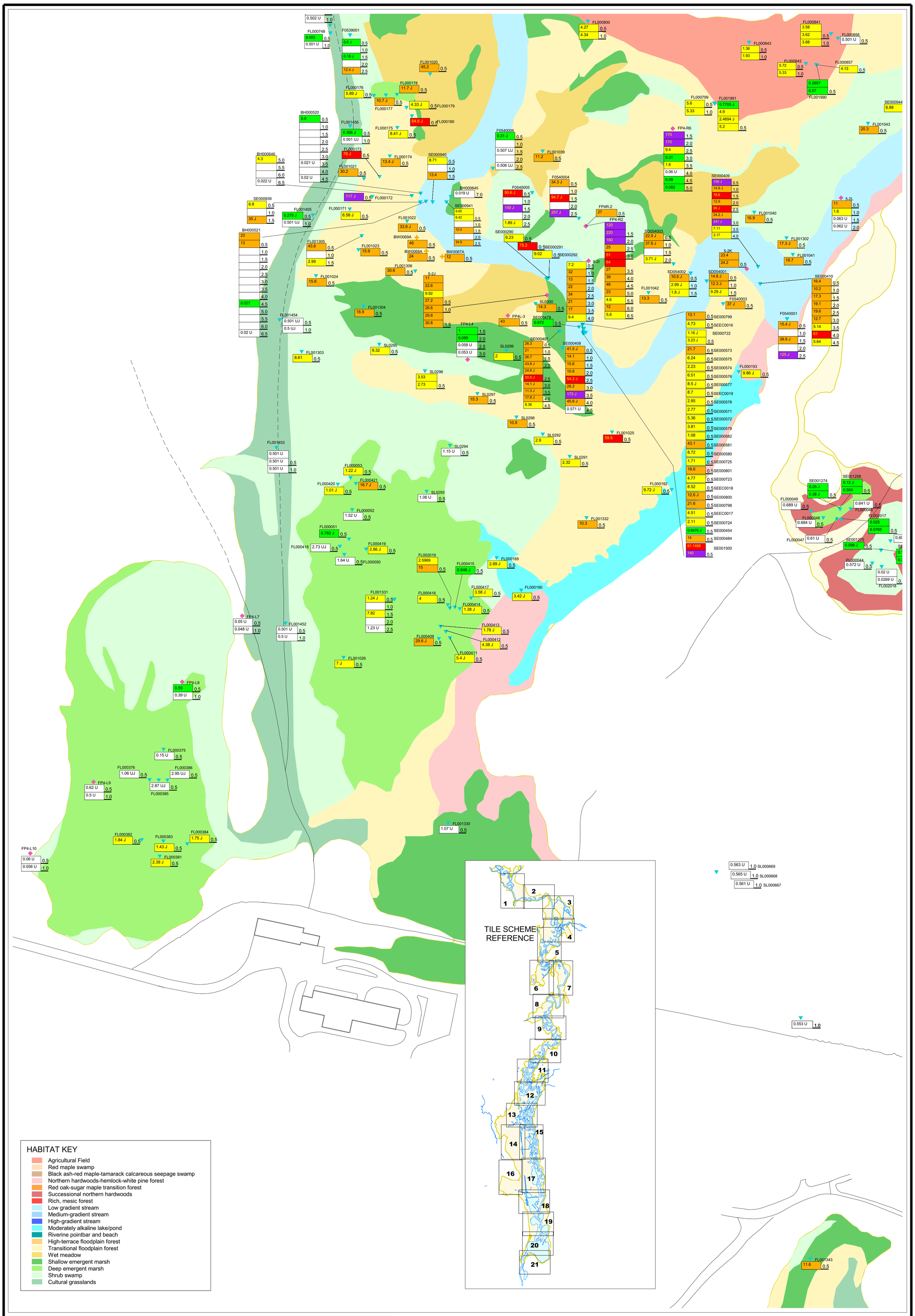


LEGEND:

- EPA - Corp of Engineers Sample Location
- EPA - START Sample Location
- GE Sample Location
- Open Water
- 10-year Floodplain

PCB Concentration (ppm)

| | result value | lower depth value |
|---|---|---|
| < 1 | 0.82 | 0.5 |
| 1 - 10 | 2.83 | 1.0 |
| 10 - 50 | 45.9 | 1.5 |
| 50 - 100 | 87.1 | 2.0 |
| > 100 | 160 | 2.5 |
| no sample | | 3.0 |
| non-detect | 0.65 U | 3.5 |

result flag

NOTE:
Result flag indicates --

U = not detected at reported value

J = estimated detected value

UJ = estimated non-detected value

N

Scale in Feet

100 0 100 200 300

Housatonic River Project
Pittsfield, Massachusetts

**TOTAL PCB RESULTS**
**REACHES 5 AND 6**
**TILE 6/21**

NOTE: Datamart as of September 30, 2002

| o:\gepitt\aprs\reach5&6_aprs\stacks2_sept02.apr | layout - tile 6 | o:\gepitt\epsfiles\portrait24x36\in\stacks6_sept02p.eps | 3:20 PM, 10/28/2002 |

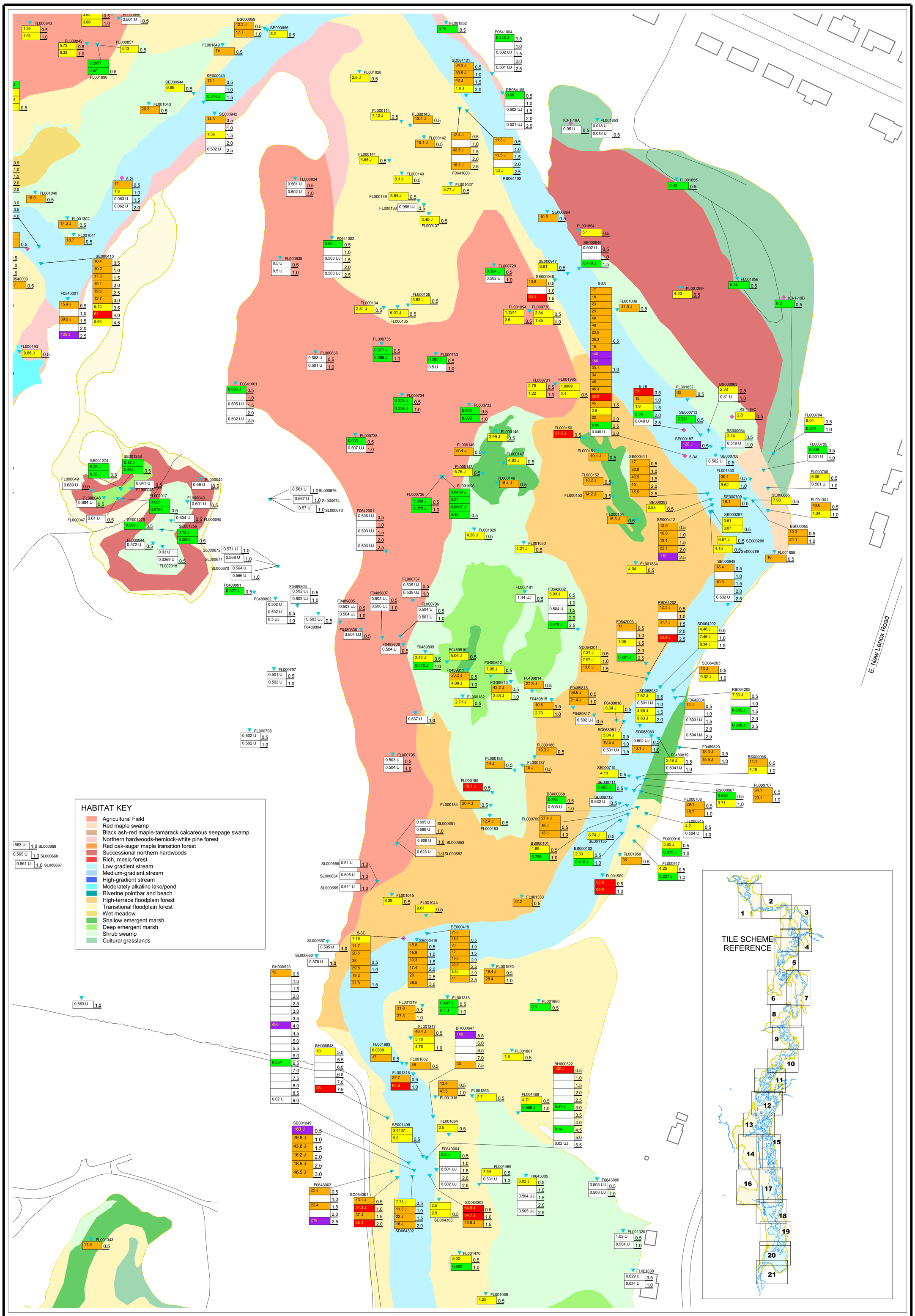


LEGEND:

- EPA - Corp of Engineers Sample Location
- EPA - START Sample Location
- GE Sample Location
- Open Water
- 10-year Floodplain

PCB Concentration (ppm)

| | result value | lower depth value | result flag |
|---|---|---|---|
| < 1 | 0.82 | 0.5 | |
| 1 - 10 | 2.83 | 1.0 | |
| 10 - 50 | 45.9 | 1.5 | |
| 50 - 100 | 87.1 | 2.0 | |
| > 100 | 160 | 2.5 | |
| no sample | | 3.0 | |
| non-detect | 0.65 U | 3.5 | |

NOTE:
Result flag indicates --

U = not detected at reported value

J = estimated detected value

UJ = estimated non-detected value

N

Scale in Feet

100 0 100 200 300

Housatonic River Project
Pittsfield, Massachusetts

**TOTAL PCB RESULTS**
**REACHES 5 AND 6**
**TILE 7/21**

NOTE: Datamart as of September 30, 2002

| o:\gepitt\aprs\reach5&6_aprs\stacks2_sept02.apr | layout - tile 7 | o:\gepitt\epsfiles\portrait24x36\in\stacks7_sept02p.eps | 3:22 PM, 10/28/2002 |

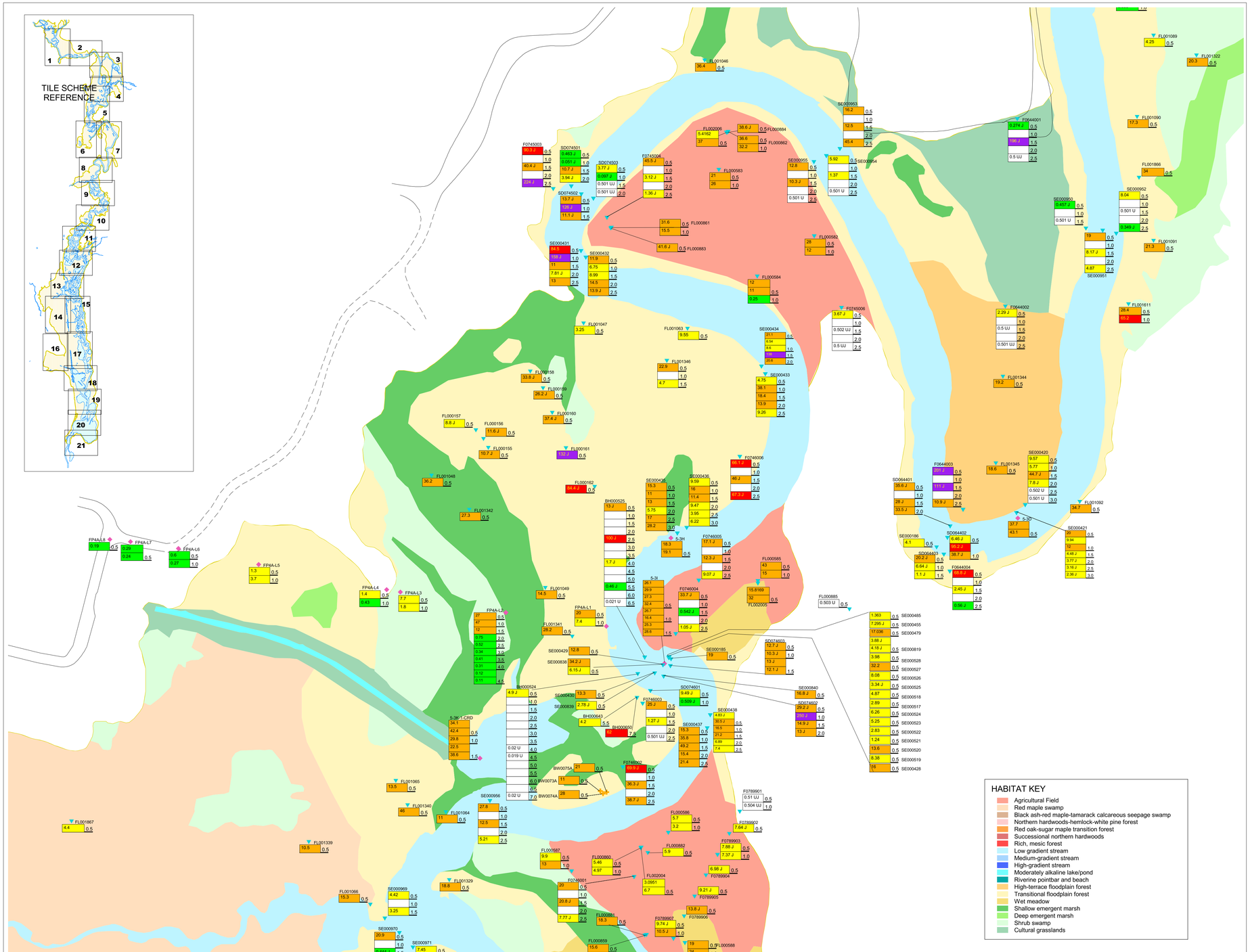


## LEGEND:

- EPA - Corp of Engineers Sample Location
- EPA - START Sample Location
- GE Sample Location
- Open Water
- 10-year Floodplain

PCB Concentration (ppm)

| | result value | lower depth value |
|---|---|---|
| < 1 | 0.82 | 0.5 |
| 1 - 10 | 2.83 | 1.0 |
| 10 - 50 | 45.9 | 1.5 |
| 50 - 100 | 87.1 | 2.0 |
| > 100 | 160 | 2.5 |
| no sample | | 3.0 |
| non-detect | 0.65 U | 3.5 |

result flag

NOTE: Result flag indicates --
U = not detected at reported value
J = estimated at or below reported value
UJ = estimated at or below reported value

N

Scale in Feet

100 0 100 200 300

Housatonic River Project
Pittsfield, Massachusetts

**TOTAL PCB RESULTS**
**REACHES 5 AND 6**
**TILE 8/21**

NOTE: Datamart as of September 30, 2002

| o:\gepittsapns\reach5&6_apns\stacks2_sept02.apr | layout - tile 8 | o:\gepittsepsfiles\landscape24x36\ristacks8_sept02l.eps | 3:23 PM, 10/28/2002 |

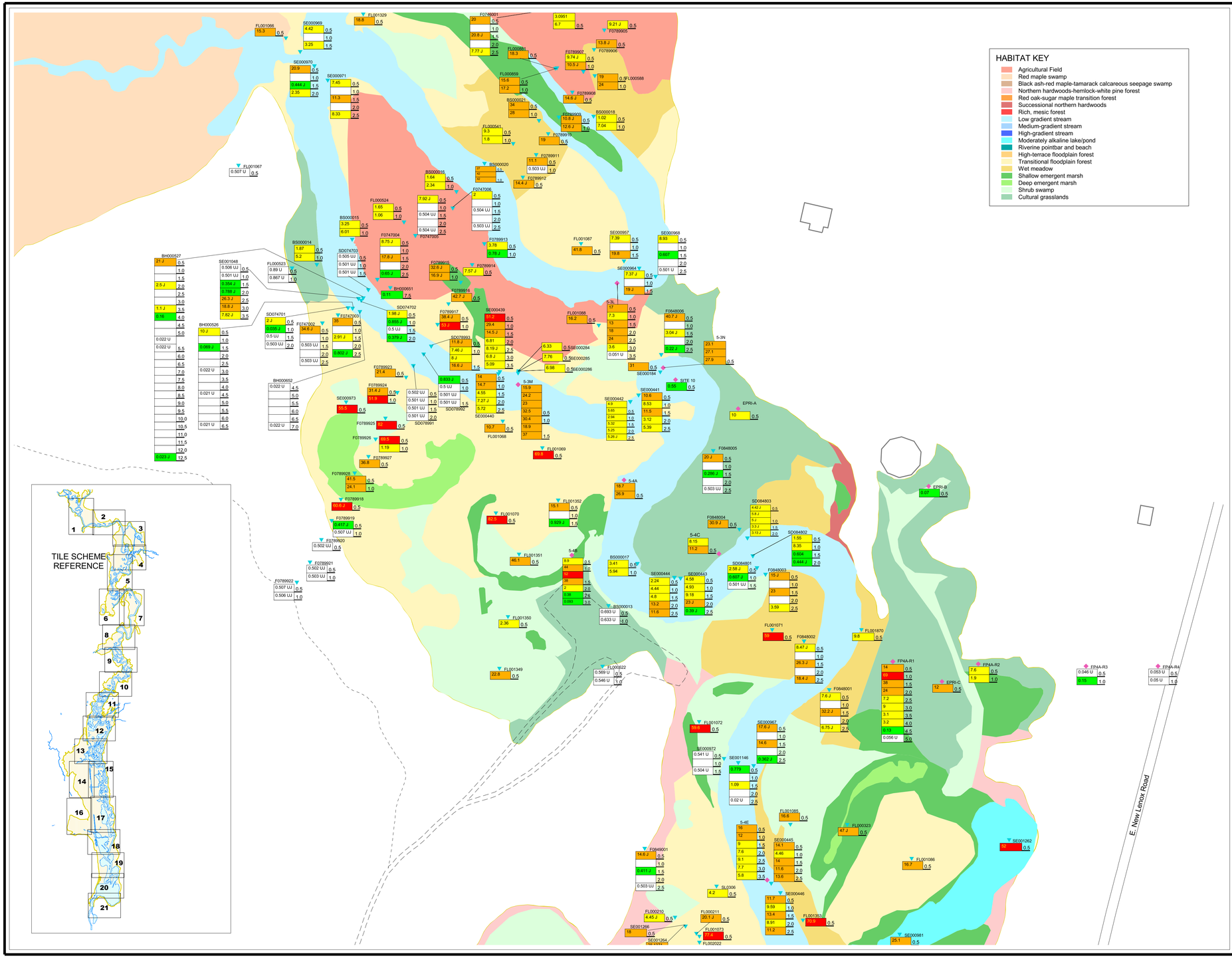


## LEGEND:

- EPA - Corp of Engineers Sample Location
- EPA - START Sample Location
- GE Sample Location
- Open Water
- 10-year Floodplain

PCB Concentration (ppm)

| | result value | lower depth value | result flag |
|---|---|---|---|
| < 1 | 0.82 | 0.5 | |
| 1 - 10 | 2.83 | 1.0 | |
| 10 - 50 | 45.9 | 1.5 | |
| 50 - 100 | 87.1 | 2.0 | |
| > 100 | 160 | 2.5 | |
| no sample | | 3.0 | |
| non-detect | 0.65 U | 3.5 | |

NOTE: Result flag indicates --
U = not detected at reported value
J = estimated at or below reported value
UJ = estimated at or below reported value

N

Scale in Feet

100 0 100 200 300

Housatonic River Project
Pittsfield, Massachusetts

**TOTAL PCB RESULTS**
**REACHES 5 AND 6**
**TILE 9/21**

NOTE: Datamart as of September 30, 2002

| o:\gepitt\aprs\reach5&6_aprs\stacks2_sept02.apr | layout - tile 9 | o:\gepitt\epsfiles\landscape24x36\in\stacks9_sept02i.eps | 3:24 PM, 10/28/2002 |