SITE MAPS AND BUILDING FLOOR PLANS

Corvallis

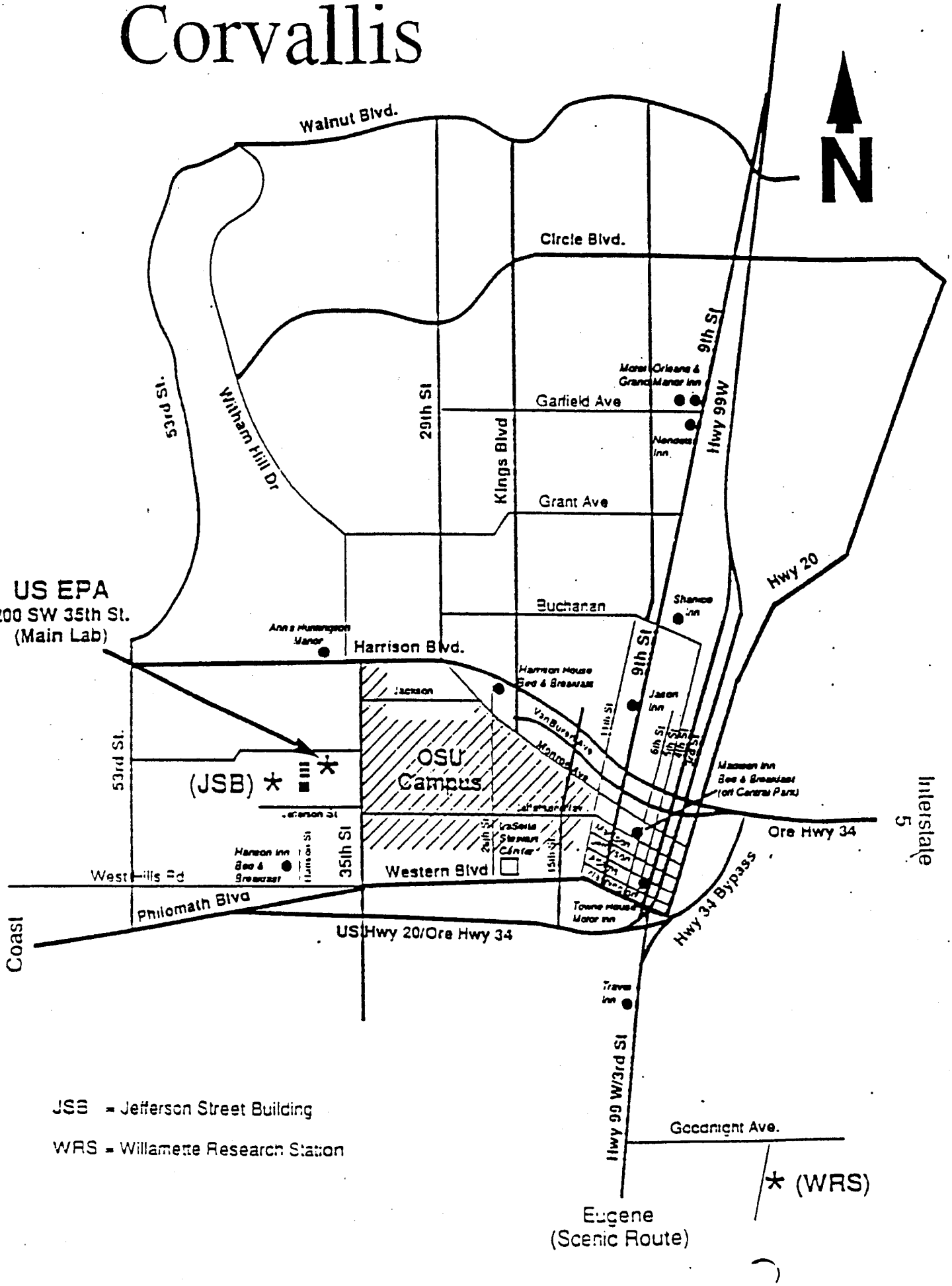

JSB = Jefferson Street Building

WRS = Willamette Research Station

1. Main Bldg.
2. Annex (shop & Supply)
3. Office Trailer
4. Office Trailer
5. Office Trailer
6. TERF (greenhouse)
7. PEB (Plant Ecology Building)
8. Chemical Storage Bldg.
9. Greenhouse #8 (Plastic)
10. Storage Bldg.
11. Lath House
12. Storage Garage
13. FERF (Field
14. exposure research
15. facility)
16. Storage Bldg.
17. Tera Shop
18. Tera
19. Jefferson St. Office Building
20. Child Care Center

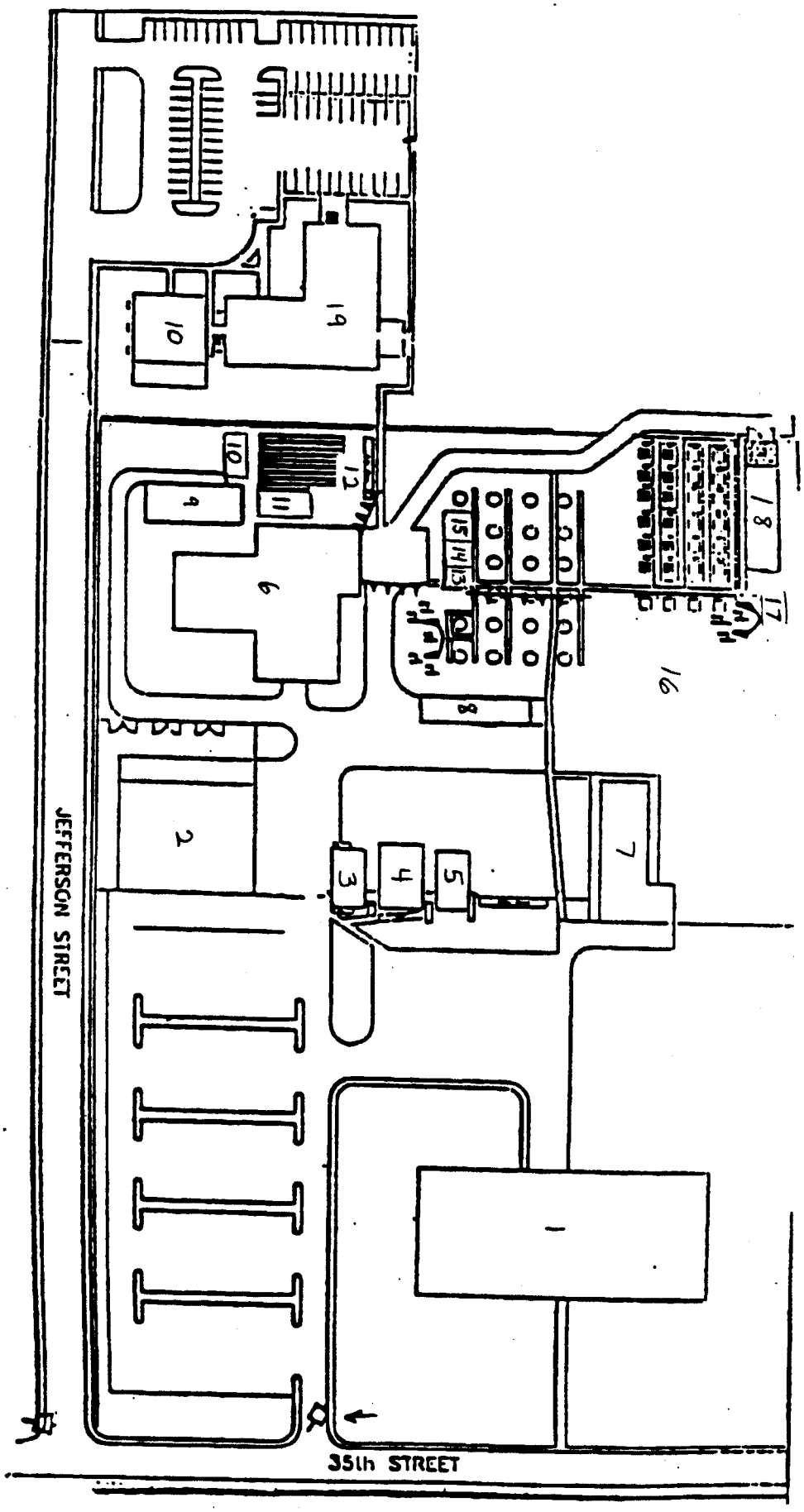

U.S. ENVIRNOMENTAL PROTECTION AGENCY SITE MAP 12/99
200 SW 35TH STREET
CORVALLIS, OR 97333

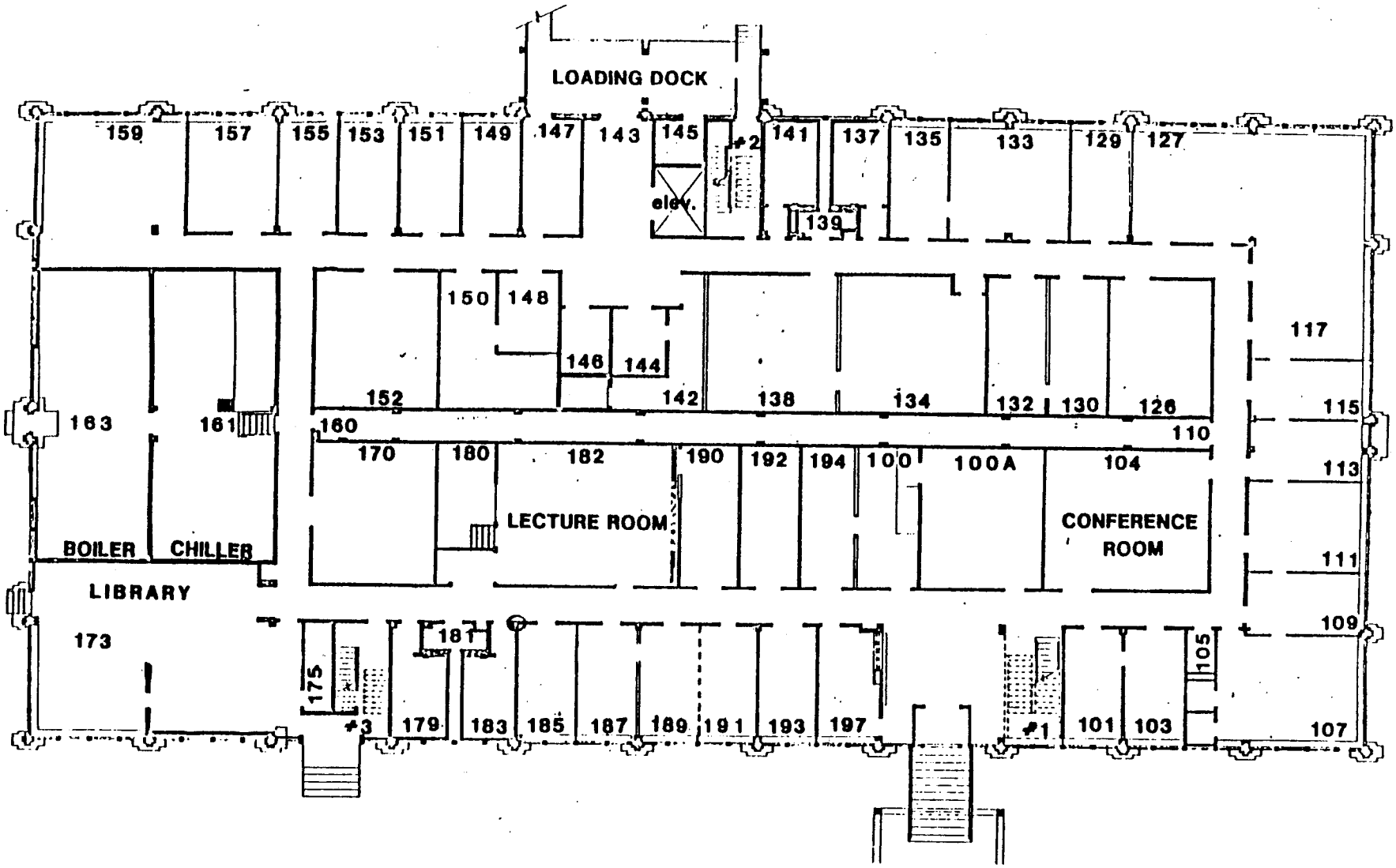

MAIN BUILDING, FIRST FLOOR

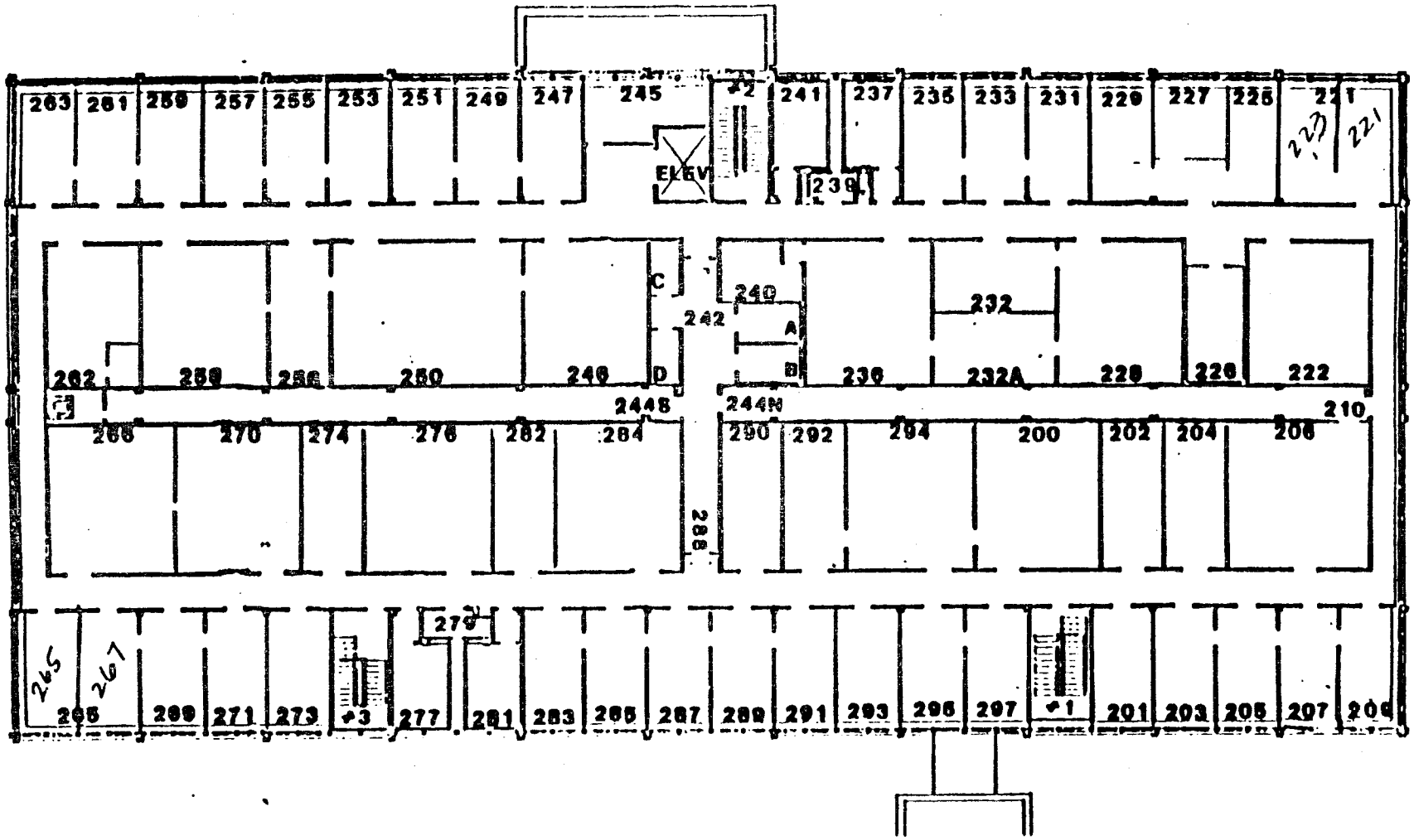

MAIN BUILDING, SECOND FLOOR

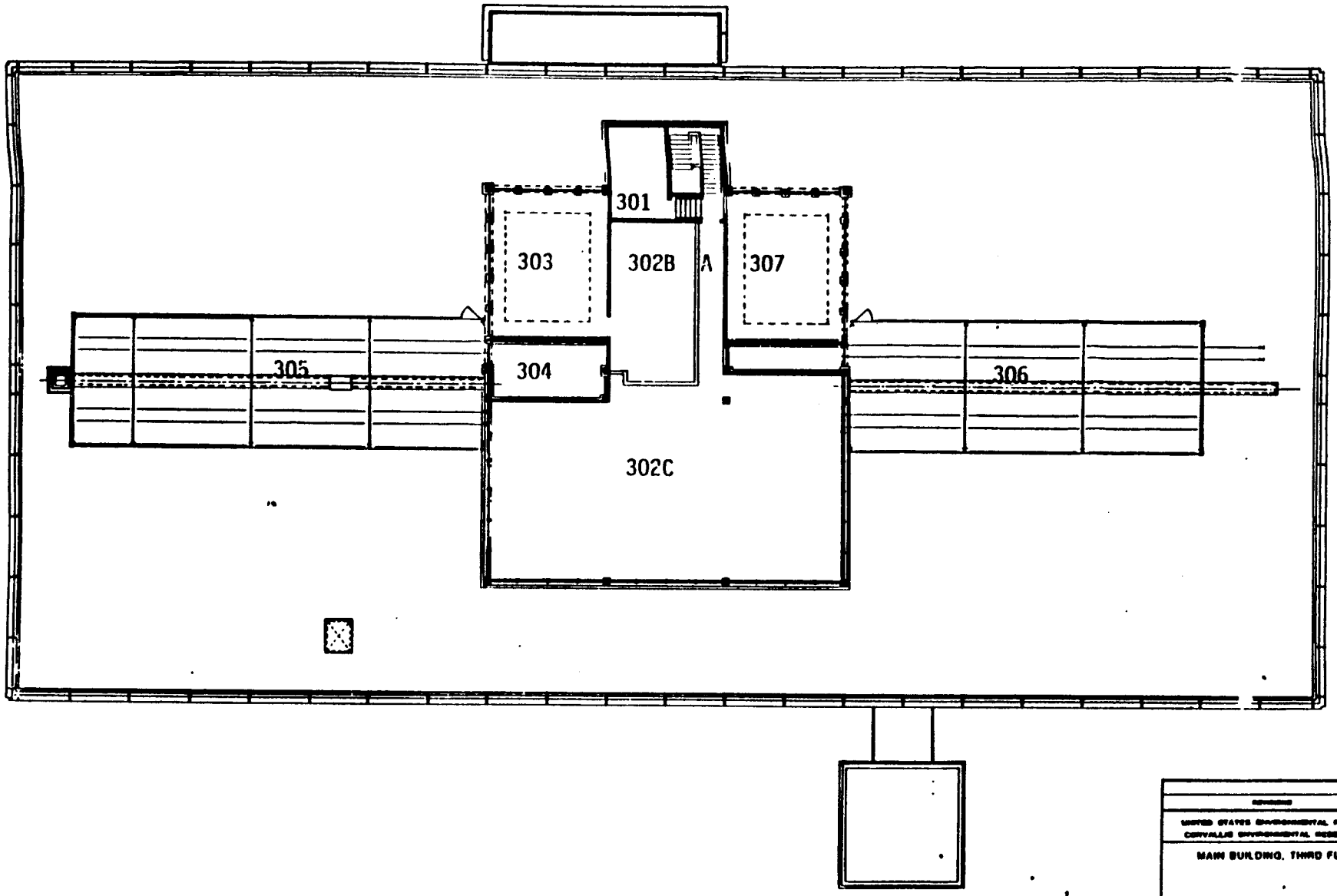

UNITED STATES ENVIRONMENTAL PROTECTION AGENCY
CORVALLIS ENVIRONMENTAL RESEARCH LABORATORY

MAIN BUILDING, THIRD FLOOR & ROOF

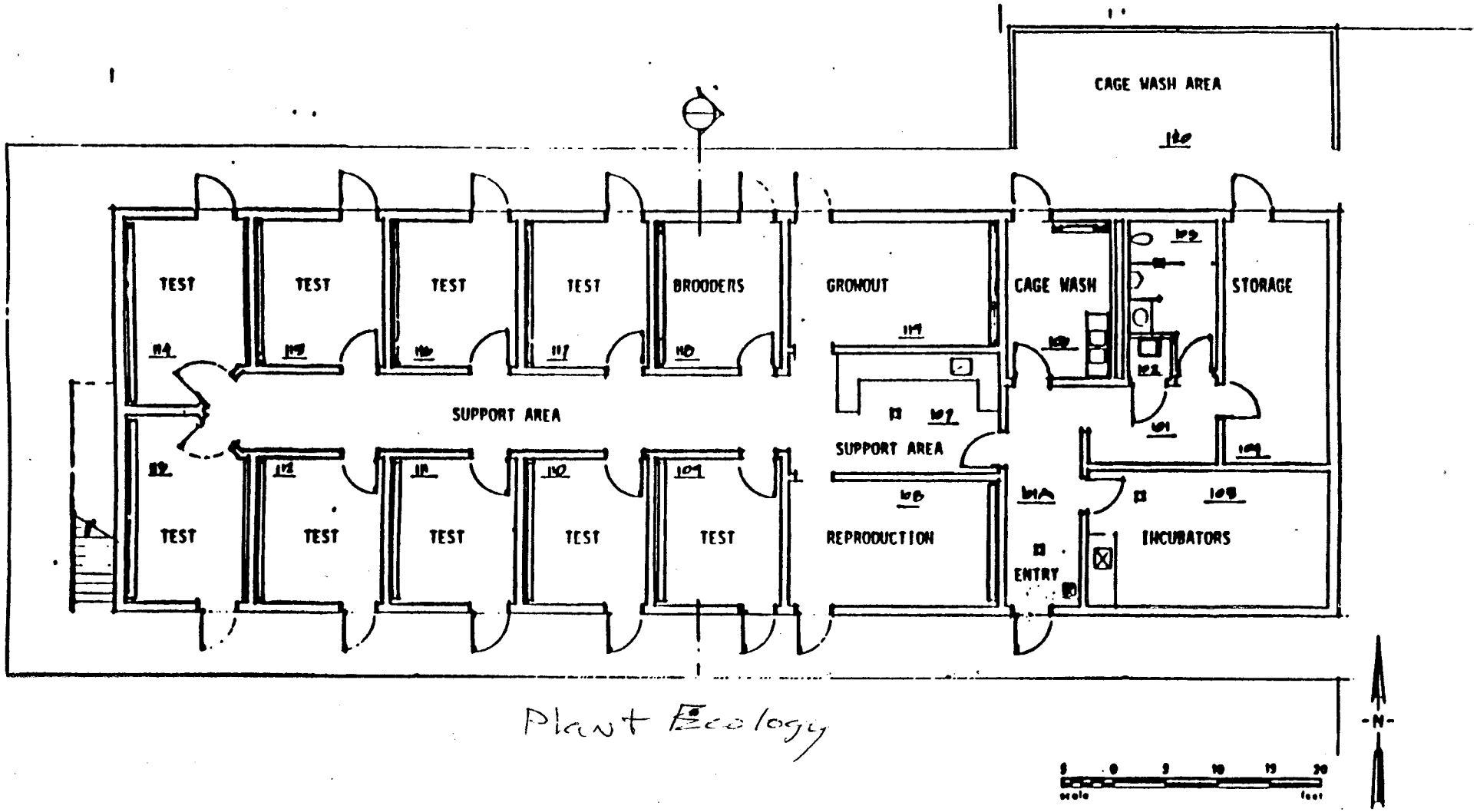

Plant Ecology

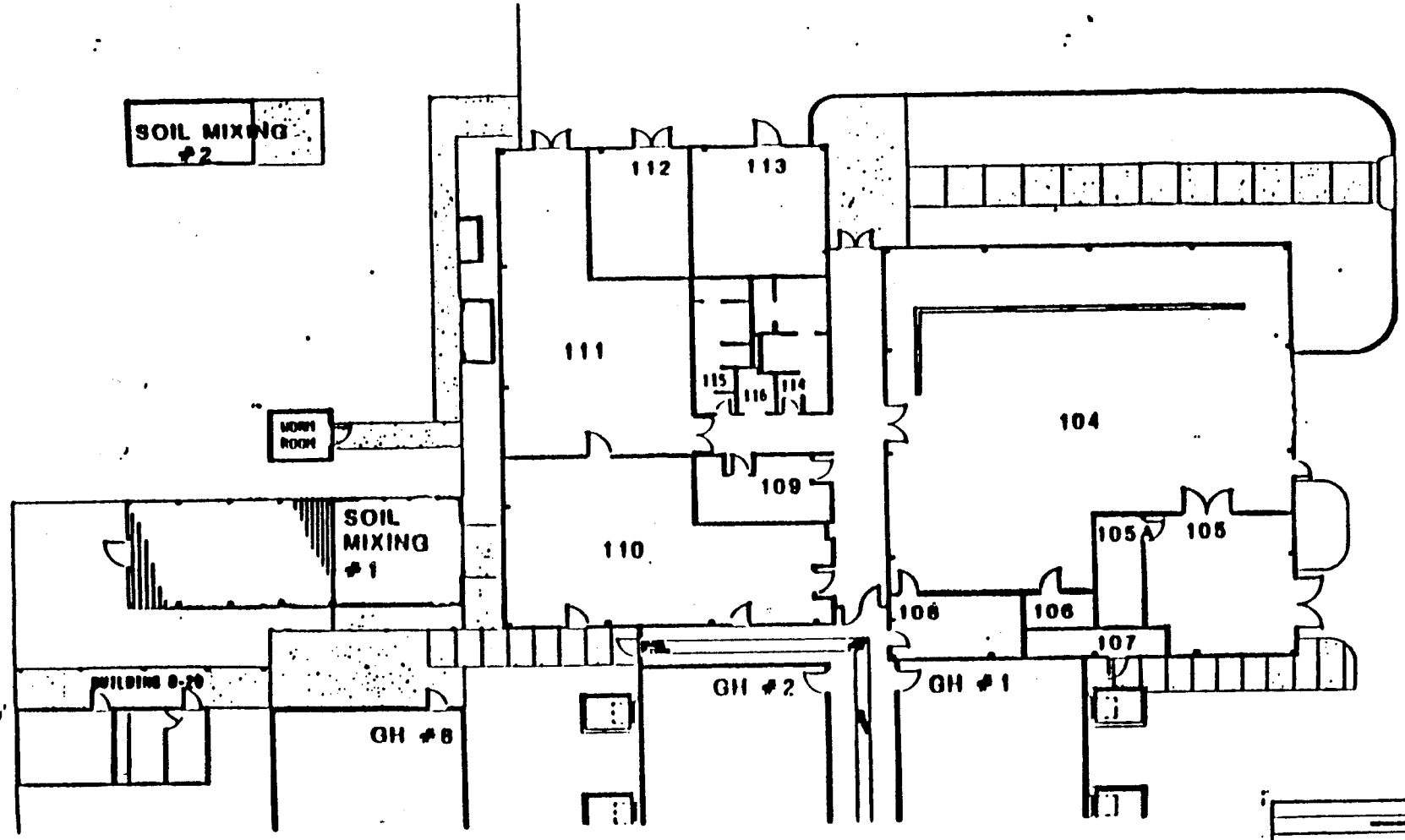

TERRESTRIAL ECOLOGY RESEARCH FACILITY

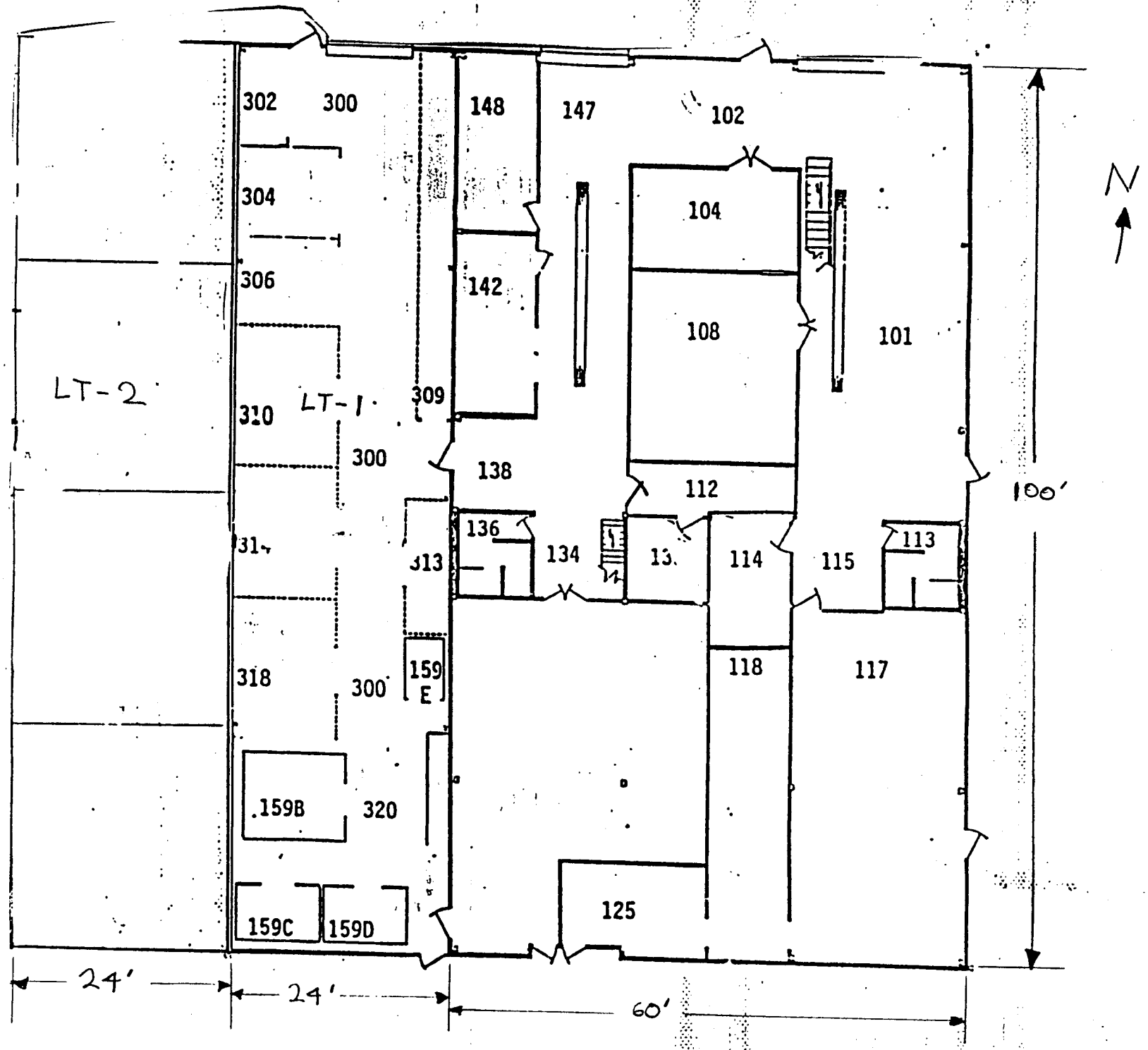

SSB DIMENSIONS

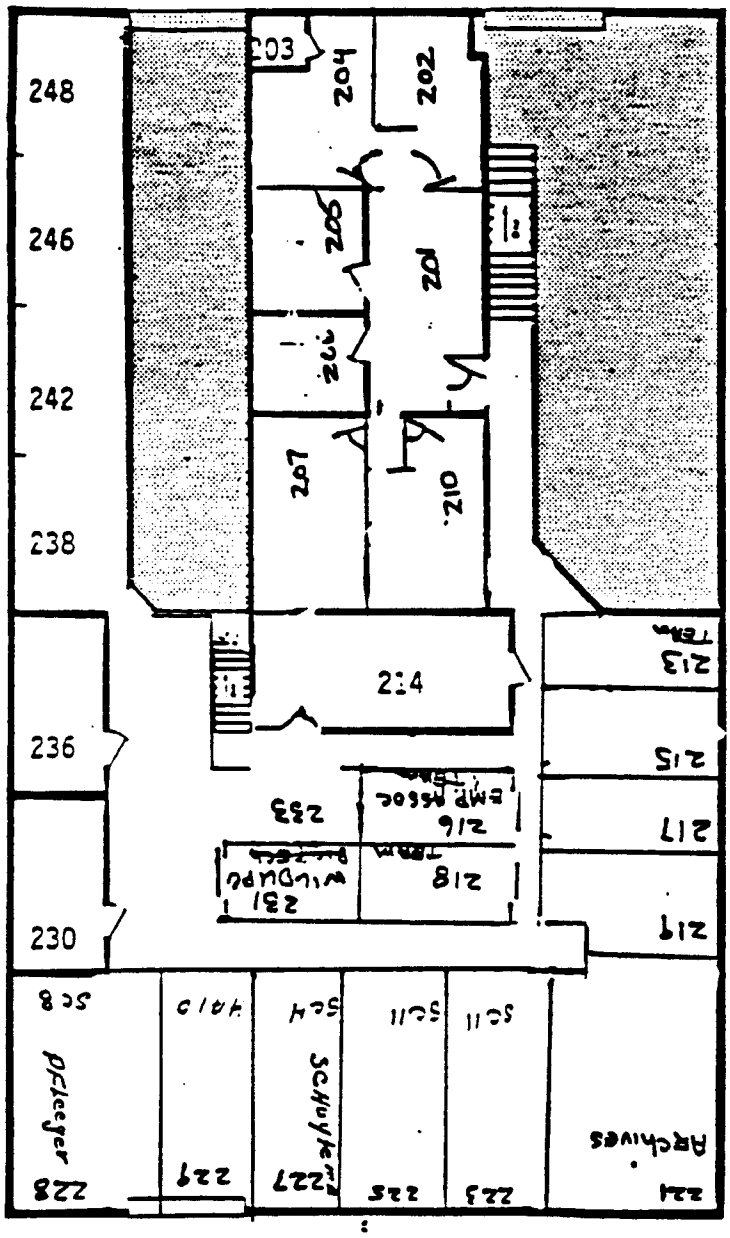

SHOP & SUPPLY BUILDING

SECOND FLOOR

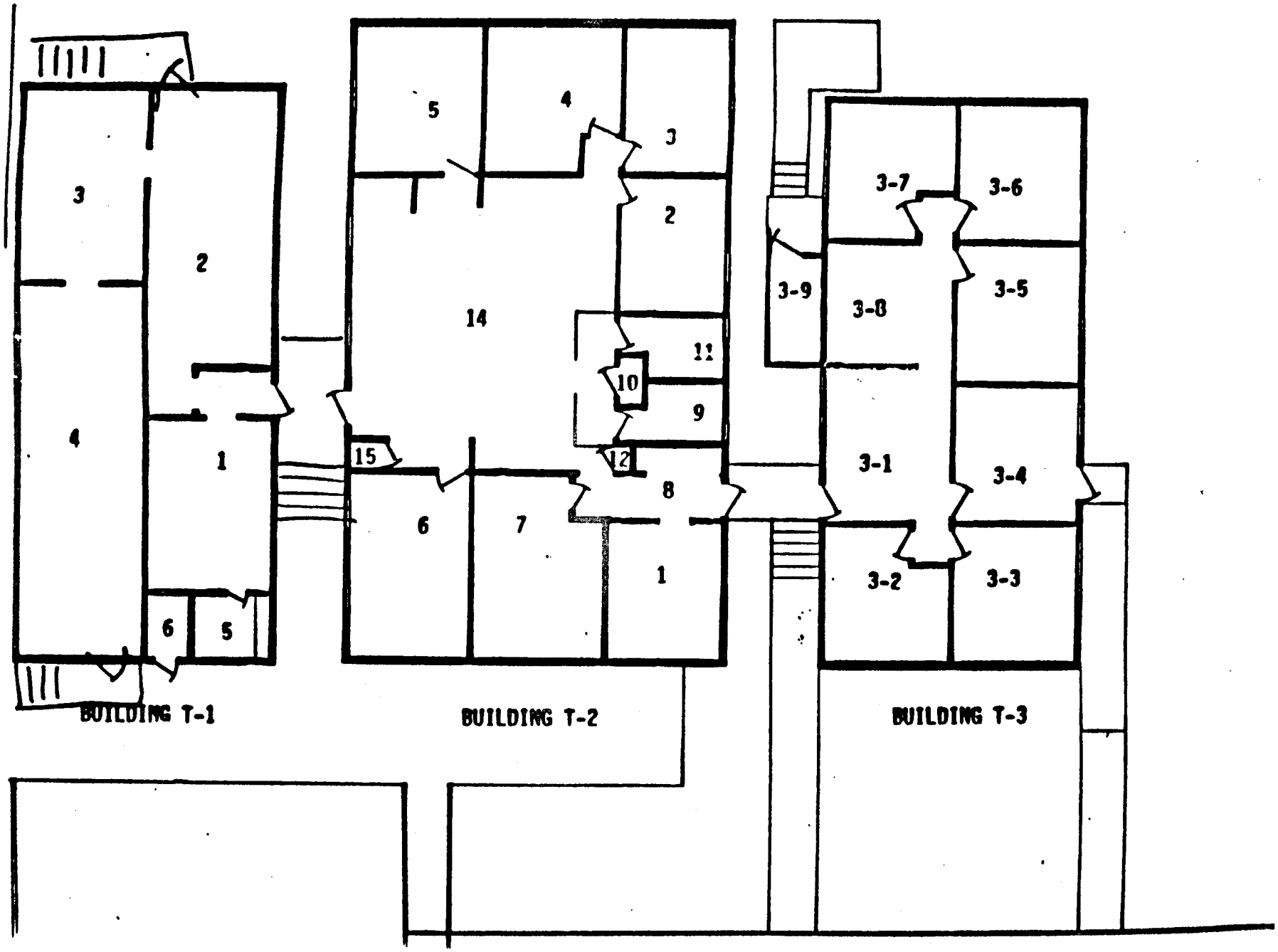

Office Trailers

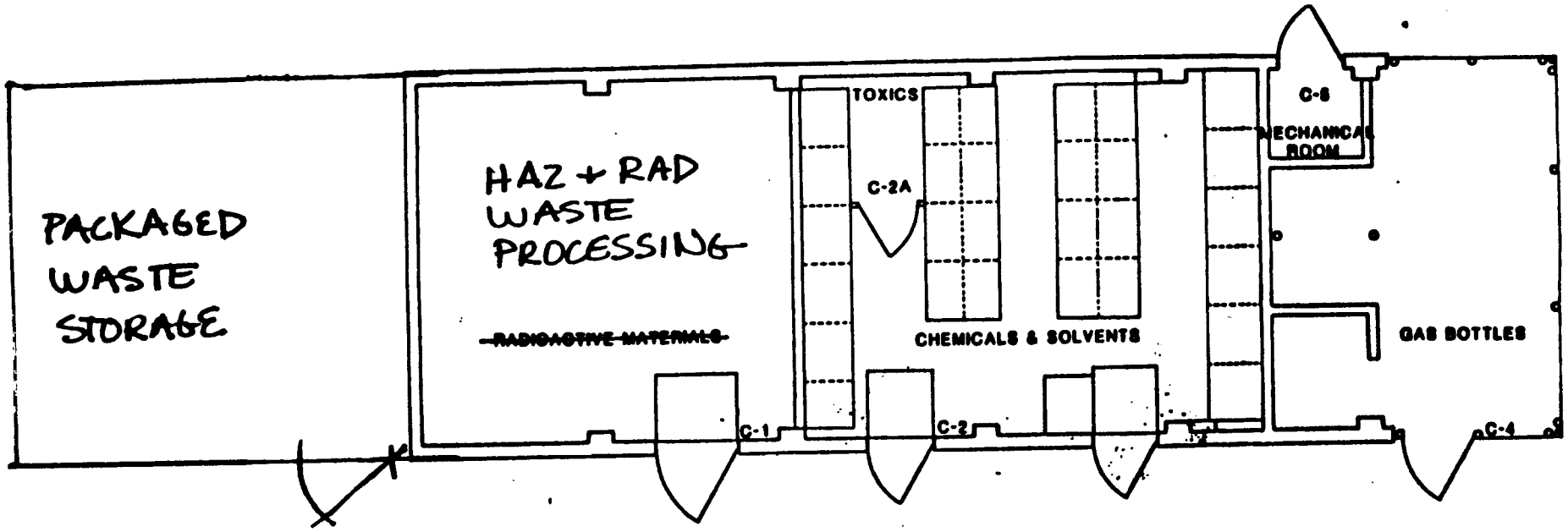

CHEMICAL STORAGE BLDG
No SCALE
3/88 [illegible]

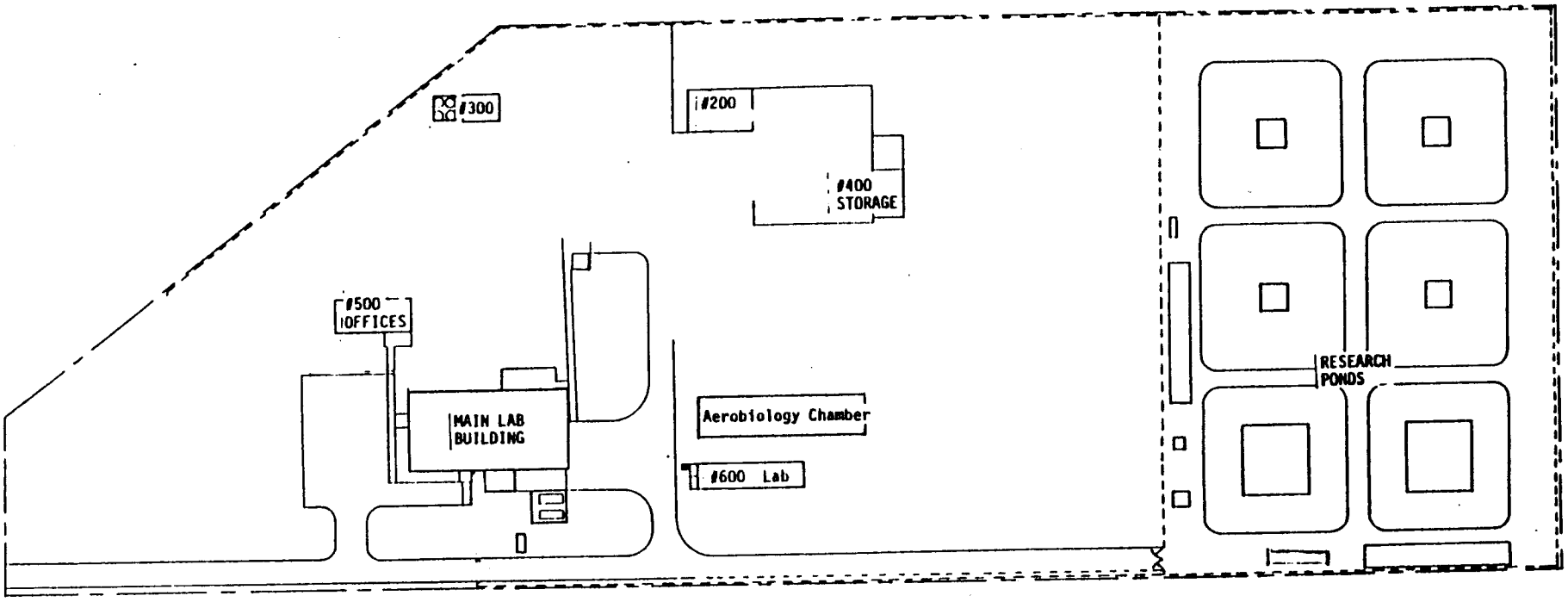

WESTERN FISH TOXICOLOGY STATION (WFTS)

REVISIONS	DATE	BY

UNITED STATES ENVIRONMENTAL PROTECTION AGENCY
CORVALLIS ENVIRONMENTAL RESEARCH LABORATORY

WESTERN FISH TOXICOLOGY STATION (WFTS)

1350 S.E. Goodnight Ave., Corvallis, Oregon, 97330

11-89

SAFETY	DESIGNED	DATE
REVIEWED	DRAWN	DWG. NO.
APPROVED	CHECKED	SHEET ___ OF ___

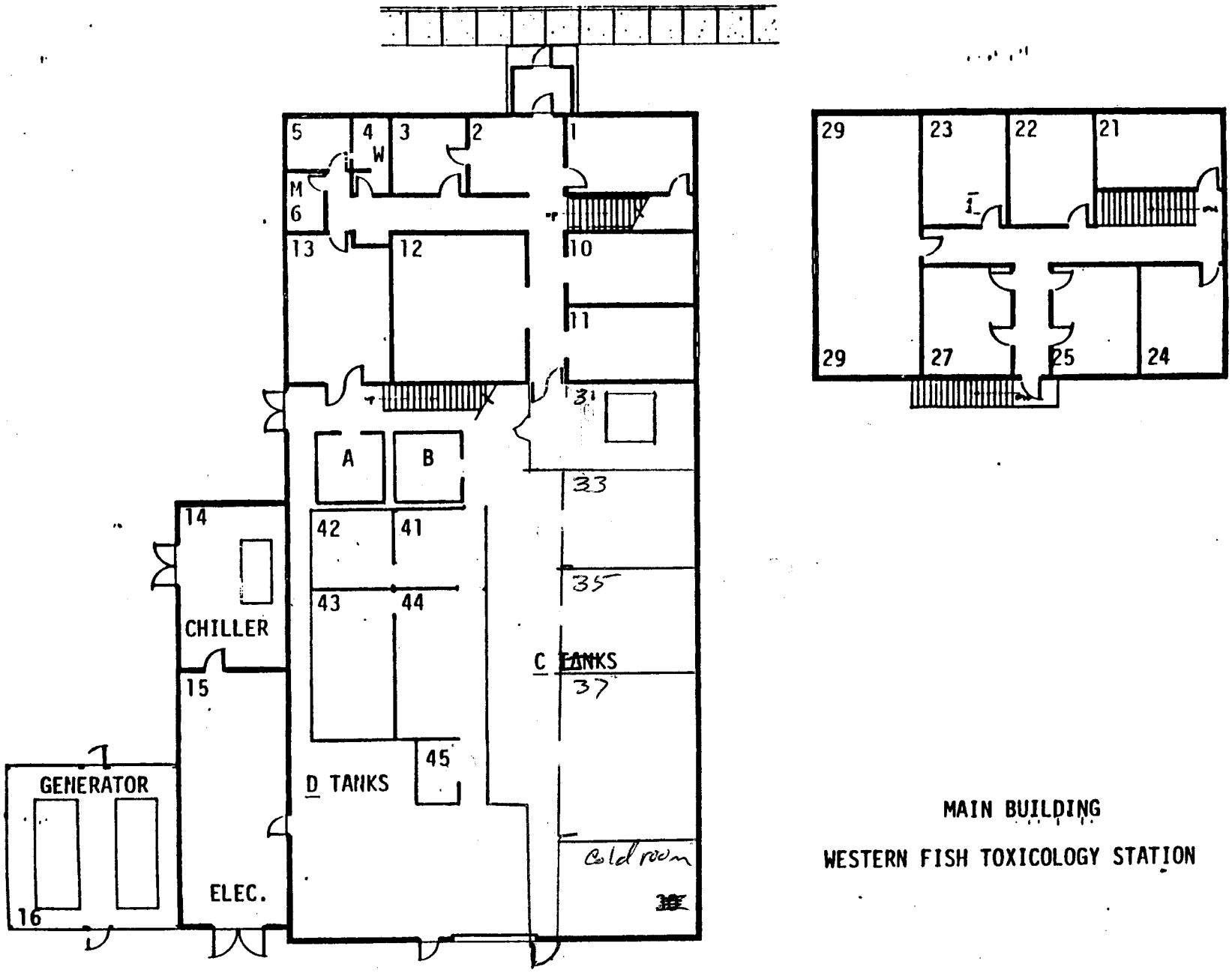

MAIN BUILDING

WESTERN FISH TOXICOLOGY STATION

2/0

P:\BLDGFIRE.DWG 2/22/95

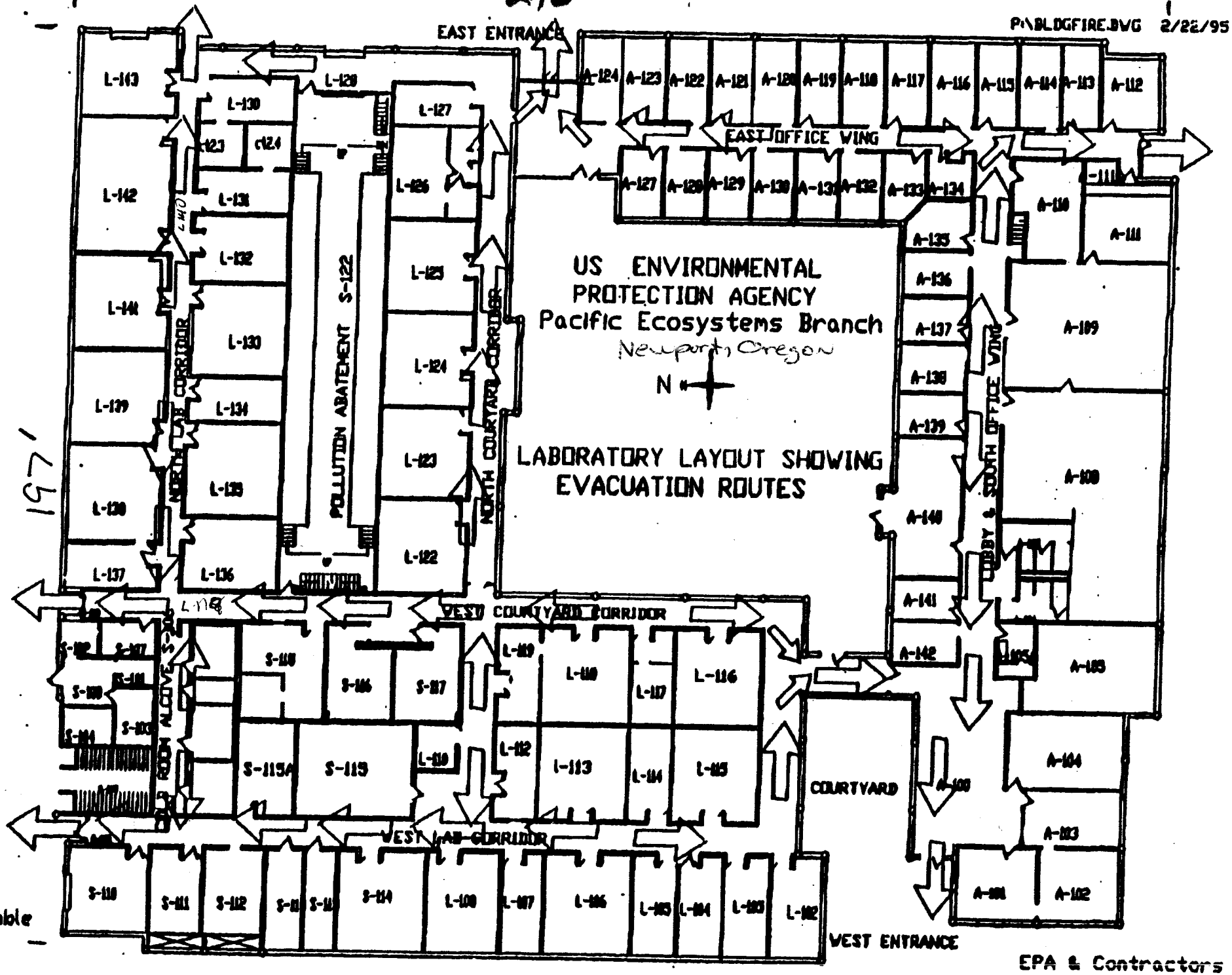

197

B&B
ssemble
ere

EPA & Contractors
Assemble Here