Figure 5.1. Bar charts and wind sector plots of hourly PM2.5 concentrations (ug/m^3) at the three sites. See page 39 for a detailed explanation of figures.

SITE 1

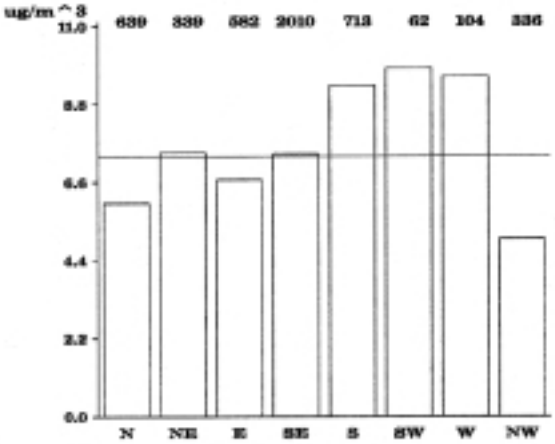

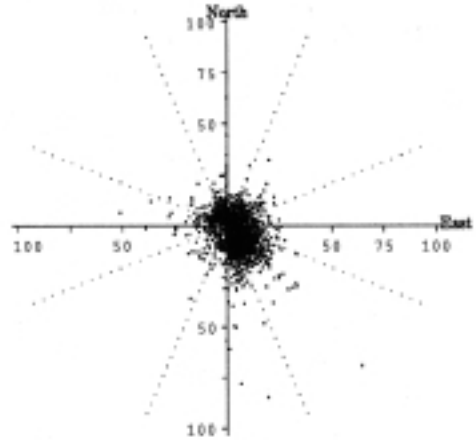

SITE 2

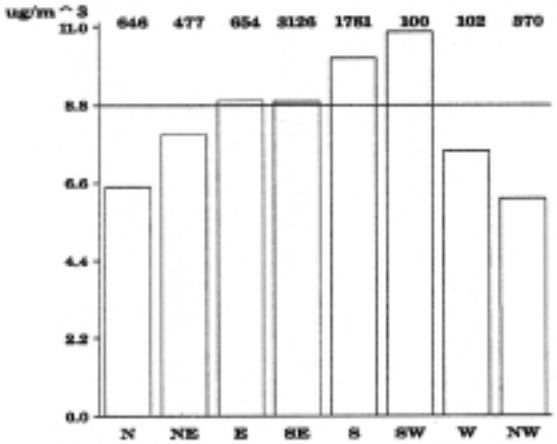

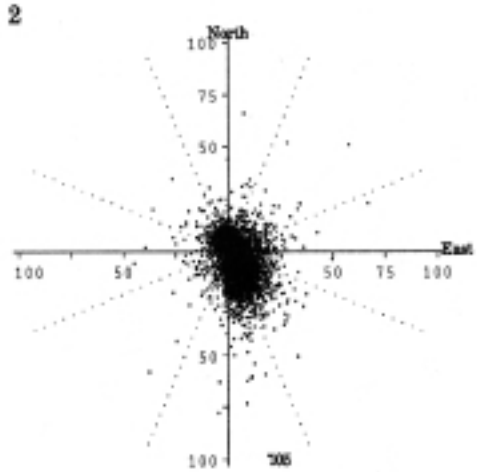
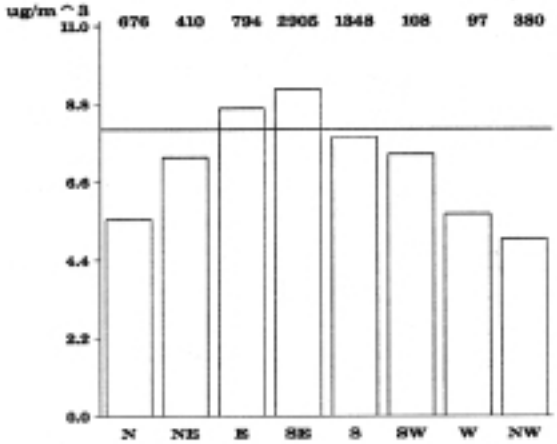
SITE 3