Figure 5.49. Bar charts and wind sector plots of Benzene concentrations (ppbV) at the three sites. See page 39 for a detailed explanation of figures.

SITE 1

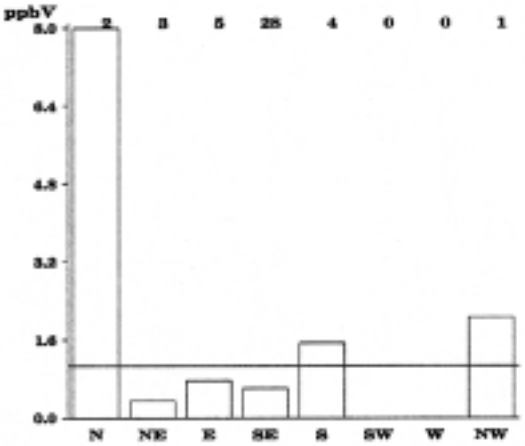

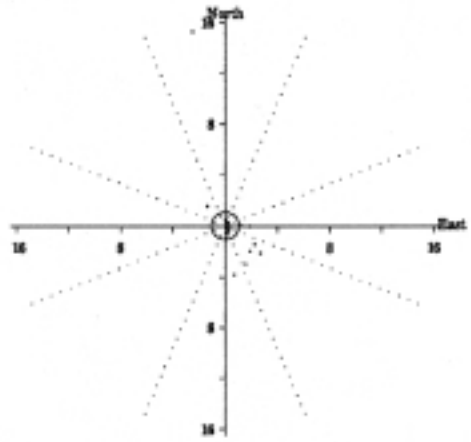
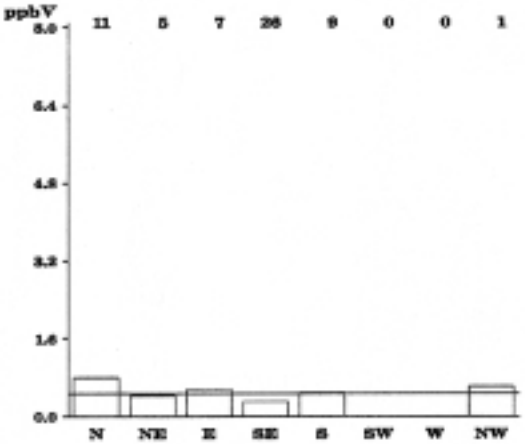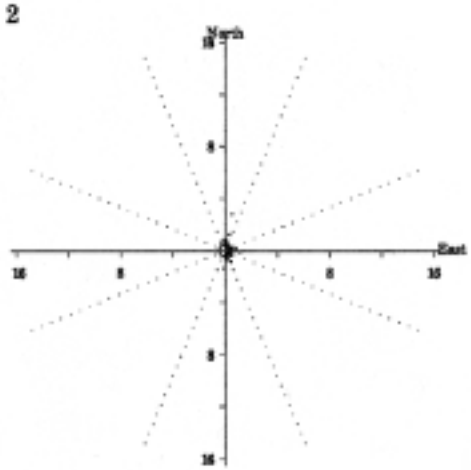
SITE 2