PHOTOGRAPH IDENTIFICATION SHEET

Camera Serial #: 897925 TDD #: 01-02-0001-A
Lens Type: 35-70 mm zoo Site Name: Upper Columbia River/Lake Roosevelt ESI

Photo No.	Date	Time	By	Dir.	Description
KB3-1	6/7/01	1030	KB	NW	Martin Creek, sample material in jar (RT# 01234114).
KB3-2	6/7/01	1130	KB	S	Roper Creek, sample material in jar (RT# 01234115), and sampling location.
KB3-3	6/7/01	1130	KB	S	Roper Creek, sampling area.
KB3-4	6/7/01	1200	KB	SE	Unnamed tributary @ T35N, R37E, section 15, sample material in jar (RT# 01234071).
KB3-5	6/7/01	1200	KB	SE	Unnamed tributary @ T35N, R37E, section 15, sampling area.
KB3-6	6/7/01	1300	KB	E	Rickey Creek, sample material in jar (RT# 01234116).
KB3-7	6/7/01	1300	KB	SW	Rickey Creek, sampling area.
KB3-8	6/7/01	1400	KB	N	Unnamed tributary @ T36N, R37E, section 14, SW ¼, sample material in jar (RT# 01234020).
KB3-9	6/7/01	1400	KB	E	Unnamed tributary @ T36N, R37E, section 14, SW ¼, sampling area.
KB3-10	6/7/01	1430	KB	SE	Unnamed tributary @ T36N, R37E, section 15, SE ¼ (eastern tributary), sample material in jar (RT# 01234119).
KB3-11	6/7/01	1430	KB	E	Unnamed tributary @ T36N, R37E, section 15, SE ¼ (eastern tributary), sampling area.
KB3-12	6/7/01	1500	KB	NE	Unnamed tributary @ T36N, R37E, section 15, SE ¼ (western tributary), sampling area.
KB3-13	6/7/01	1500	KB	NE	Unnamed tributary @ T36N, R37E, section 15, SE ¼ (western tributary), sample material in jar (RT# 01234104).
KB3-14	6/7/01	1600	KB	W	Unnamed tributary @ T36N, R37E, section 22, NE ¼ (a.k.a. Tributary #100), sampling area.
KB3-15	6/7/01	1600	KB	S	Unnamed tributary @ T36N, R37E, section 22, NE ¼ (a.k.a. Tributary #100), sample material in jar (RT# 01234118), and sampling location.
KB3-16	6/7/01	1645	KB	SE	Unnamed tributary @ T36N, R37E, section 22, SE ¼, sample material in jar (RT# 01234117), and sampling location.
KB3-17	6/7/01	1645	KB	W	Unnamed tributary @ T36N, R37E, section 22, SE ¼, sampling area.
KB3-18	6/8/01	1000	KB	E	Deep Creek, sampling area.
KB3-19	6/8/01	1000	KB	SW	Deep Creek, sample material in jars (RT# 01234122).
KB3-20	6/8/01	1145	KB	NE	Rattlesnake Creek, sample material in jars (RT# 01234139). Incorrect RT# noted on white board
KB3-21	6/8/01	1145	KB	NE	Rattlesnake Creek, sampling area.
KB3-22	6/8/01	1300	KB	E	Onion Creek, sample material in jars (RT# 01234140). Incorrect RT# noted on white board.
KB3-23	6/8/01	1300	KB	E	Onion Creek, sampling area.
KB3-24	6/8/01	1615	KB	NE	Unnamed ephemeral tributary @ T37N, R38E, section 28, sampling area.
KB3-25	6/8/01	1615	KB	NE	Unnamed ephemeral tributary @ T37N, R38E, section 28, sample material in jars (RT#01234123.) Print is incomplete.

KB3-3

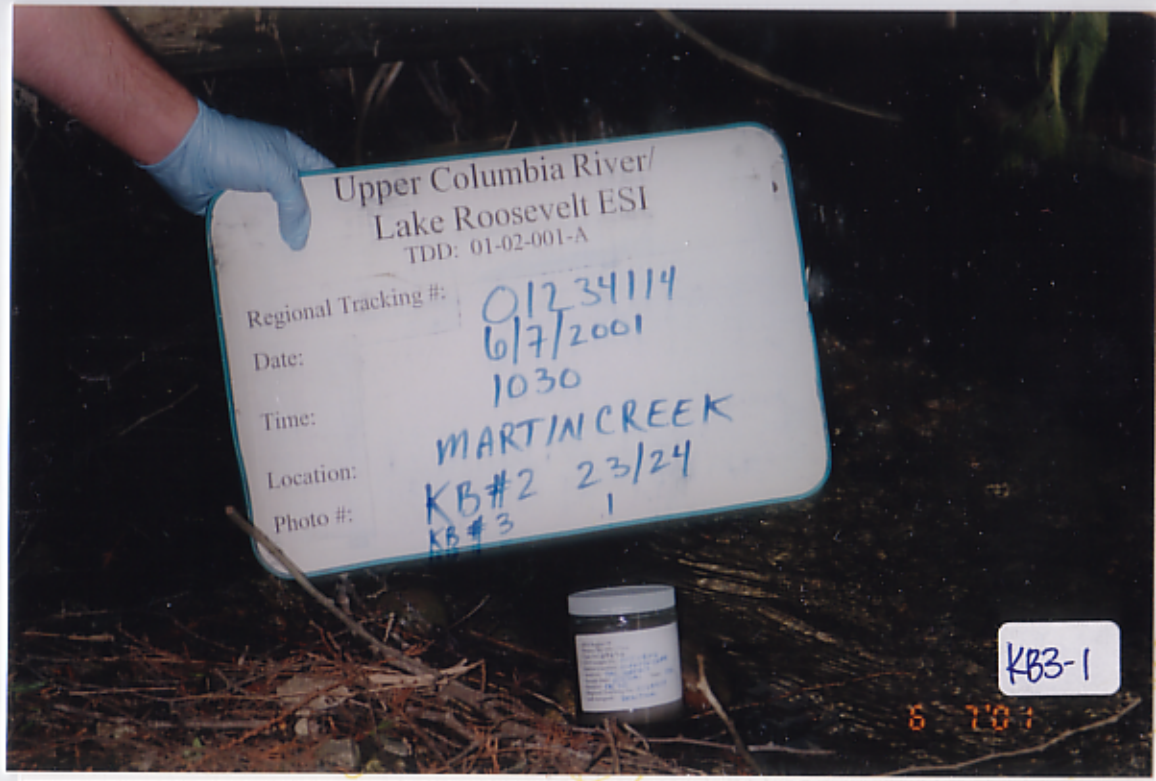
Upper Columbia River/
Lake Roosevelt ESI
TDD: 01-02-001-A
Regional Tracking #: 01234114
Date: 6/7/2001
Time: 1030
Location: MARTIN CREEK
Photo #: KB#2 23/24
KB#3 1
KB3-1

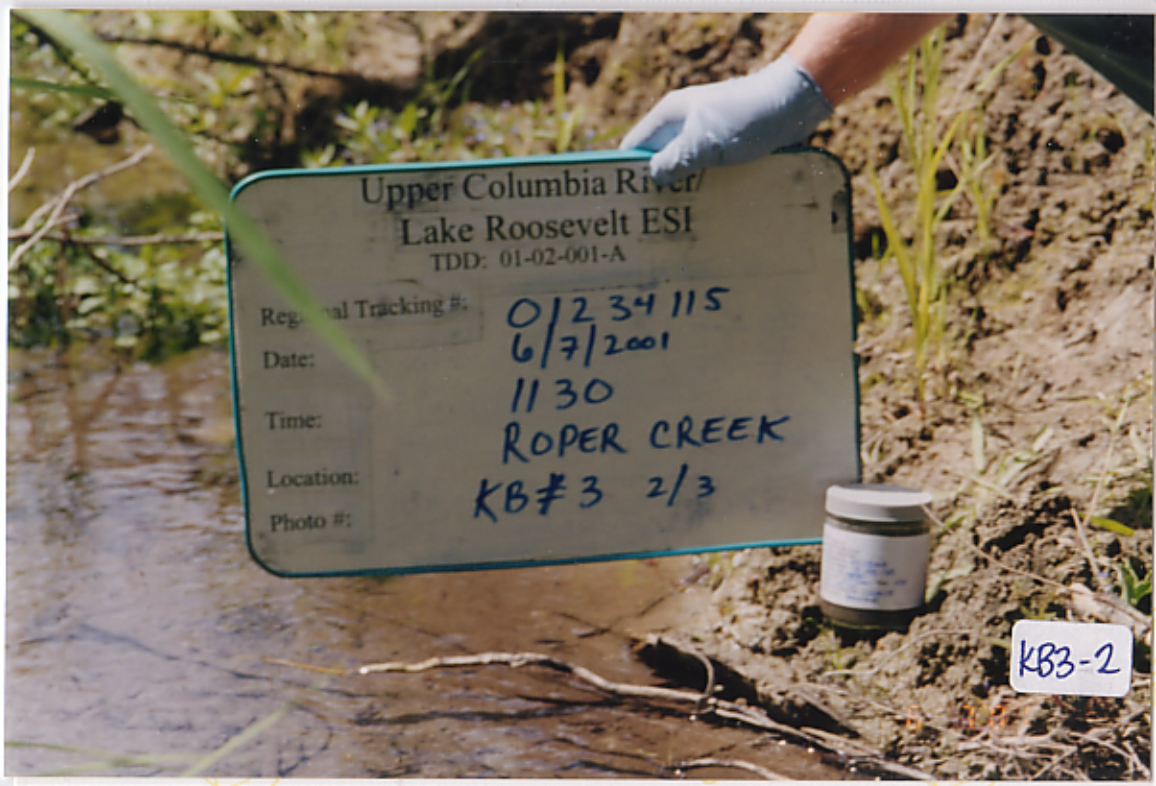
Upper Columbia River/
Lake Roosevelt ESI
TDD: 01-02-001-A
Regional Tracking #: 01234115
Date: 6/7/2001
Time: 1130
Location: ROPER CREEK
Photo #: KB#3 2/3
KB3-2

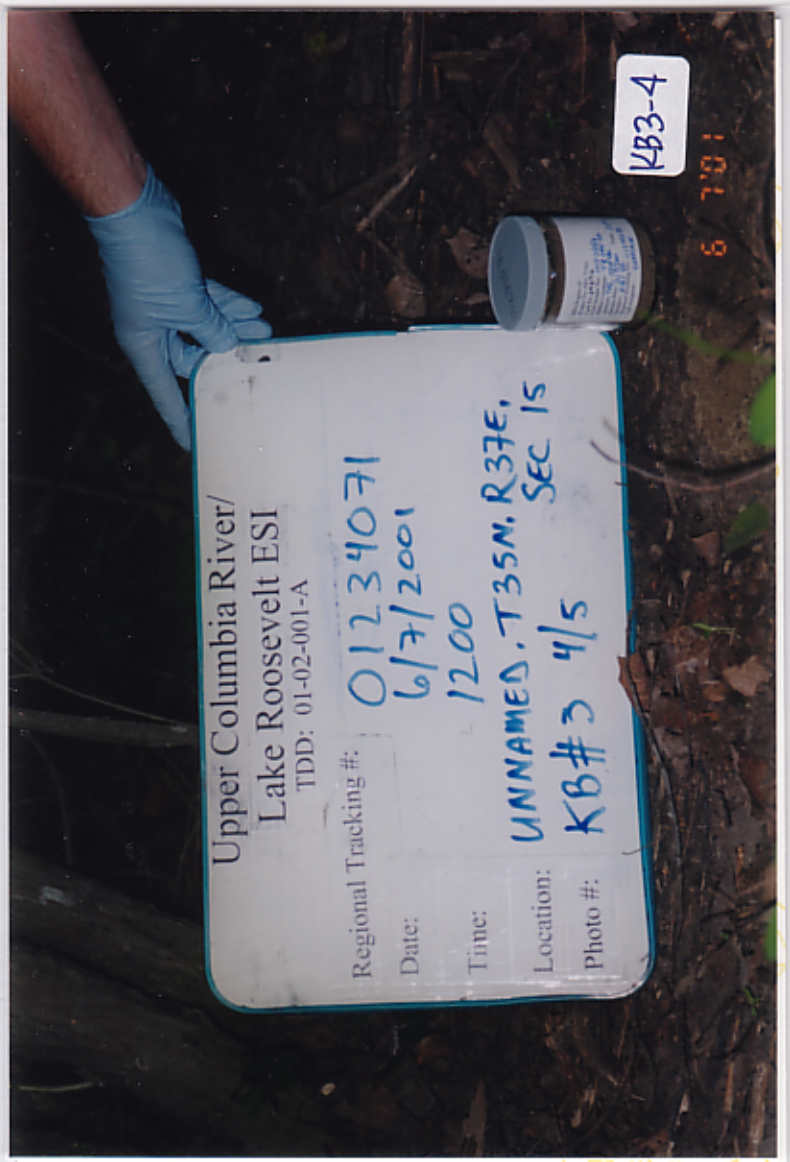
Upper Columbia River/
Lake Roosevelt ESI
TDD: 01-02-001-A
Regional Tracking #: 01234071
Date: 6/7/2001
Time: 1200
Location: UNNAMED. T35N. R37E, SEC 15
Photo #: KB#3 4/5
KB3-4

KB3-5

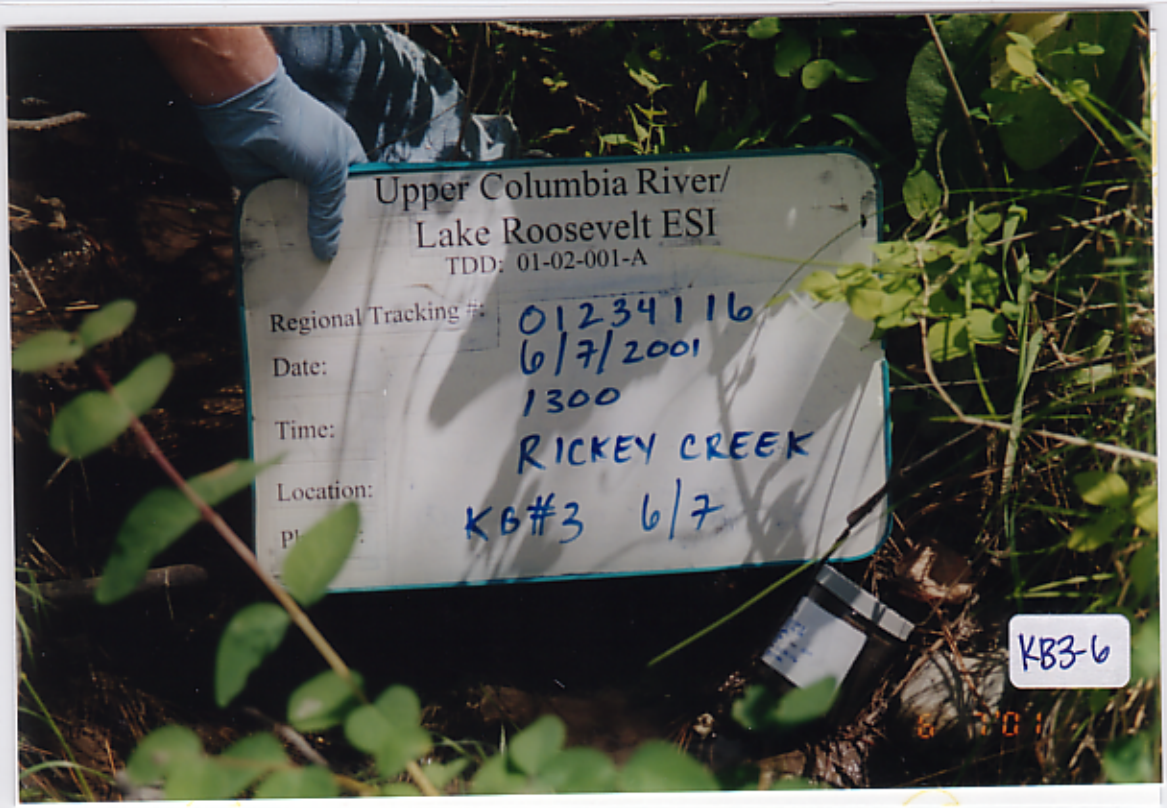
Upper Columbia River/
Lake Roosevelt ESI
TDD: 01-02-001-A
Regional Tracking #: 01234116
Date: 6/7/2001
Time: 1300
Location: RICKEY CREEK
KB#3 6/7
KB3-6

KB3-9

KB3-7


Upper Columbia River/
Lake Roosevelt ESI
TDD: 01-02-001-A
Regional Tracking #: 01234120
Date: 6/7/2001
Time: 1400
Location: UNNAMED, T36N, R37E,
Photo #: KB#3 8/9 SEC 14, SW 1/4
KB3-8

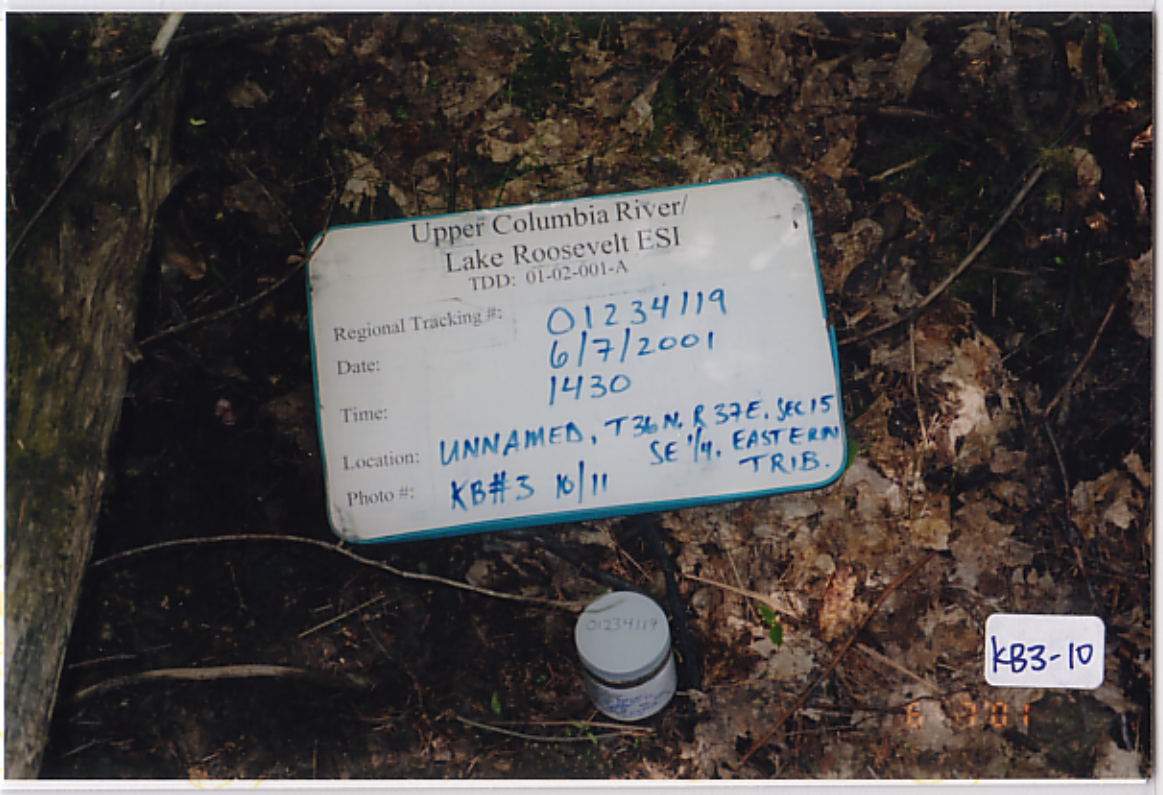
Upper Columbia River/
Lake Roosevelt ESI
TDD: 01-02-001-A
Regional Tracking #: 01234119
Date: 6/7/2001
Time: 1430
Location: UNNAMED, T36N, R37E, SEC15 SE 1/4, EASTERN TRIB.
Photo #: KB#3 10/11
KB3-10

KB3-11

KB3-12

Upper Columbia River/
Lake Roosevelt ESI
TDD: 01-02-001-A
Regional Tracking #: 01234104
Date: 6/7/2001
Time: 1500
Location: UNNAMED, T36N, R37E, Sec 15
SW 1/4 WESTERN
TRIB
Photo #:
KB3-13

KB3-14


Upper Columbia River/
Lake Roosevelt ESI
TDD: 01-02-001-A
Regional Tracking #: 01234118
Date: 6/7/2001
Time: 1600
Location: UNNAMED T36N, R37E, Sec 22
NE 1/4
Photo #: KB#3 14/15
KB3-15

KB3-18

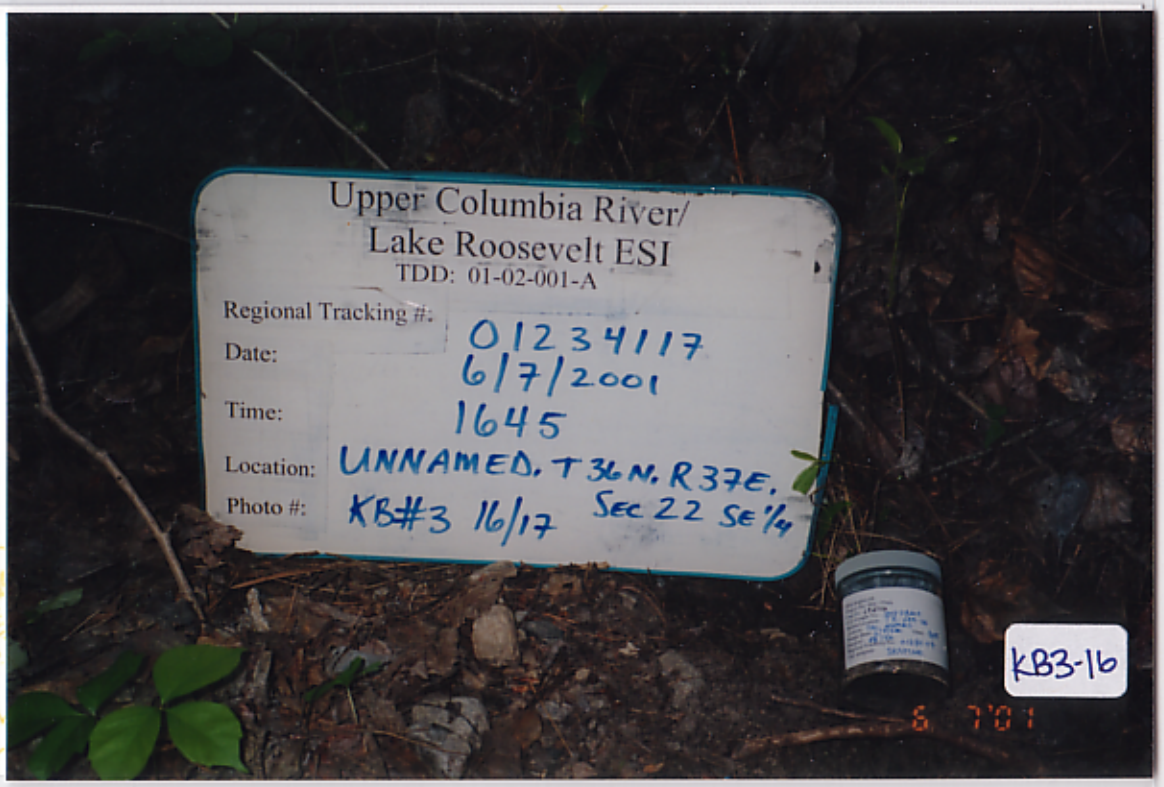
Upper Columbia River/
Lake Roosevelt ESI
TDD: 01-02-001-A
Regional Tracking #: 01234117
Date: 6/7/2001
Time: 1645
Location: UNNAMED, T36N, R37E, Sec 22 SE 1/4
Photo #: KB#3 16/17
KB3-16

KB3-17

KB3-21
6 8'01


Upper Columbia River/
Lake Roosevelt ESI
TDD: 01-02-001-A
Regional Tracking #: 01234122
Date: 6/8/2001
Time: 1000
Location: DEEP CREEK
Photo #: KB#3 18/19
KB3-19

Upper Columbia River/
Lake Roosevelt ESI
TDD: 01-02-001-A
Regional Tracking #: 01234117
Date: 6/8/2001
Time: 1145
Location: RATTLESNAKE CREEK
Photo #: KB#3 20/21
KB3-20
6 8'01

KB3-24

Upper Columbia River/
Lake Roosevelt ESI
TDD: 01-02-001-A
Regional Tracking #: 01234118
Date: 6/8/2001
Time: 1300
Location: ONION CREEK
Photo #: KB#3 22/23
KB3-22

KB3-23
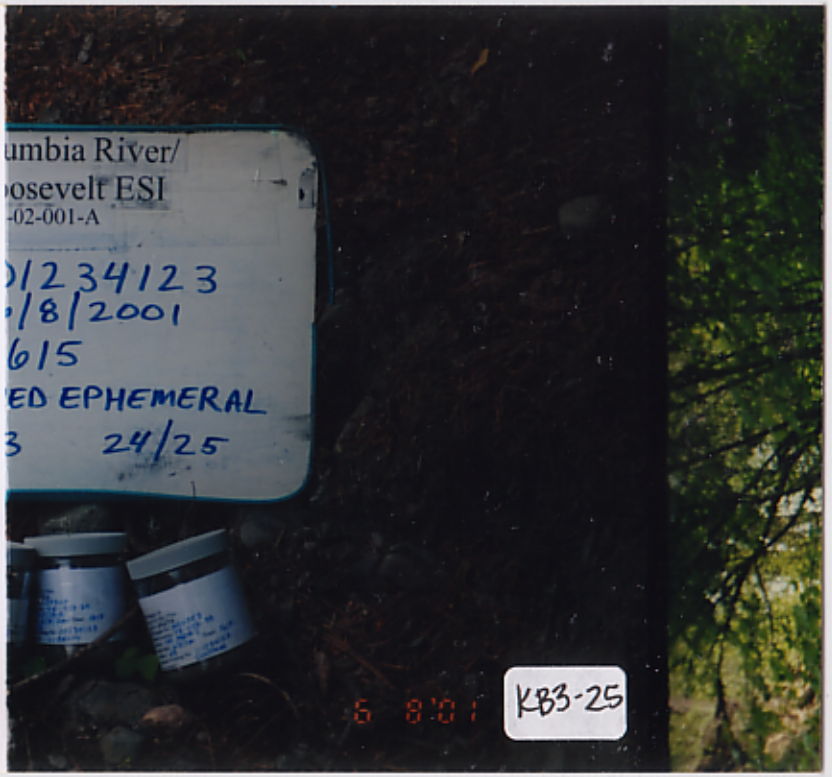
Print File®
ARCHIVAL PRESERVERS
P.O. BOX 607638 • ORLANDO, FL 32860 • (407) 886-3100
STYLE NO. 46-6P