PHOTOGRAPH IDENTIFICATION SHEET

Camera Serial #: 897925 TDD #: 01-02-0001-A
Lens Type: 35-70 mm zoom Site Name: Upper Columbia River/Lake Roosevelt ESI

Photo No.	Date	Time	By	Dir.	Description
SMF5-1	5/23/01	1730	SMF	E	Lake Roosevelt, people fishing.
SMF5-2	5/24/01	1215	SMF	E	Ephemeral Tributary #23, screening streambed with XRF. Note Lake Roosevelt in background.
SMF5-3	5/24/01	1215	SMF	NA	Ephemeral Tributary #23, sample material in jar (RT# 01214127), and sampling location.
SMF5-4	5/24/01	1300	SMF	E	Ephemeral Tributary #24, stream channel with Lake Roosevelt in background.
SMF5-5	5/24/01	1300	SMF	NA	Ephemeral Tributary #24, sample material in jar (RT# 01214131), and sampling location.
SMF5-6	5/24/01	1345	SMF	NA	Crown Creek, sample collection (RT# 01214133).
SMF5-7	5/24/01	1345	SMF	NA	Crown Creek, sample material in jar (RT# 01214133), and sample location.
SMF5-8	5/24/01	1500	SMF	W	Unnamed tributary #27, Creek mouth from River (inaccessible due to steep rocky cliff).
SMF5-9	5/24/01	1615	SMF	W	Unnamed tributary #27 "No Trespassing" signs near upland access point.
SMF5-10	5/24/01	1615	SMF	NE	Unnamed tributary #27, sampling location upstream of culvert.
SMF5-11	5/24/01	1615	SMF	NA	Unnamed tributary #27, sample material in jar (RT# 01214135), and sampling location.
SMF5-12	5/24/01	2100	SMF	NA	Colville, Washington, packing samples for shipping.
SMF5-13	NA	NA	NA	NA	NA
SMF5-14	NA	NA	NA	NA	NA
SMF5-15	6/3/01	0935	KB	W	Little Jim Creek, sample material in jar (RT# 01234050), and sampling location.
SMF5-16	6/3/01	1045	KB	W	Unnamed tributary west of Mission Point, sample material in jar (RT# 01234051), and sampling location.
SMF5-17	6/3/01	1315	KB	SW	Hall Creek, sample material in jar (RT# 01234052), and sampling location.
SMF5-18	6/3/01	1500	KB	W	Unnamed tributary @ T32N, R37E, Section 8, sample material in jar (RT# 01234053), and sampling location.
SMF5-19	6/4/01	0930	KB	SE	Mislocated sample (RT# 01234067).
SMF5-20	6/4/01	0930	KB	NW	Mislocated sample, sampling area.
SMF5-21	6/4/01	1030	KB	NE	Unnamed tributary south of Bradbury Campground, sample material in jar (RT# 01234068).
SMF5-22	6/4/01	1030	KB	SW	Unnamed tributary south of Bradbury Campground, sampling area.
SMF5-23	6/4/01	1200	KB	SE	Rotter Bay Creek, sample material in jar (RT# 01234064).
SMF5-24	6/4/01	1200	KB	W	Rotter Bay Creek, sampling area.

SMF5-1

SMF5-2


Upper Columbia River/
Lake Roosevelt ESI
TDD: 01-02-001-A
Regional Tracking #: 01214127
Date: 5-24-01
TR 017-SD
Time: 1215
Location: Ephemeral Trib. #23
Photo #: SMF 5 #2 & 3
SMF5-3

SMF5-4


SMF5-5
Upper Columbia River/
Lake Roosevelt ESI
TDD: 01-02-001-A
Regional Tracking #:
Date: 5-24-01
Time: 1300
Location: Ephemeral Trib, #24
Photo #: SMF 5/4 & 5
TR 018-SD

SMF5-6
5 24'01


SMF5-7
Upper Columbia River
Lake Roosevelt ESI
Crown Creek

SMF5-8

WHAT PART OF
NO TRESPASSING
DON'T YOU UNDERSTAND
PRIVATE
PROPERTY
NO TRESPASSING
SMF5-9

SMF5-10

SMF5-11
Upper Columbia River/
Lake Roosevelt ESI
TDD: 01-02-001-A
Regional Tracking #: 01214135
Date: 5-24-01
Time: 1615
TR-020-SD
Location: TRIB #27
Photo #: SMF5 #8, 9, 10, 11

TRASH BAGS
SMF5-12

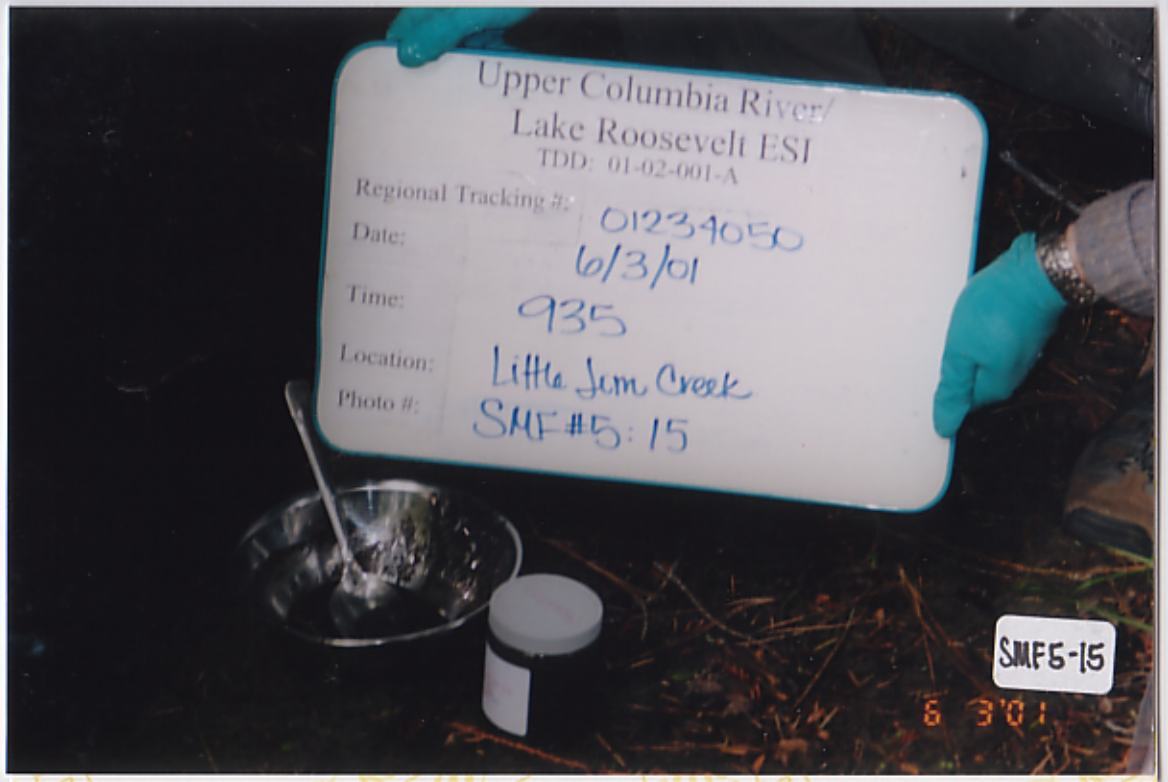
Upper Columbia River/
Lake Roosevelt ESI
TDD: 01-02-001-A
Regional Tracking #: 01234050
Date: 6/3/01
Time: 935
Location: Little Jim Creek
Photo #: SMF#5: 15
SMF5-15
6 3'01

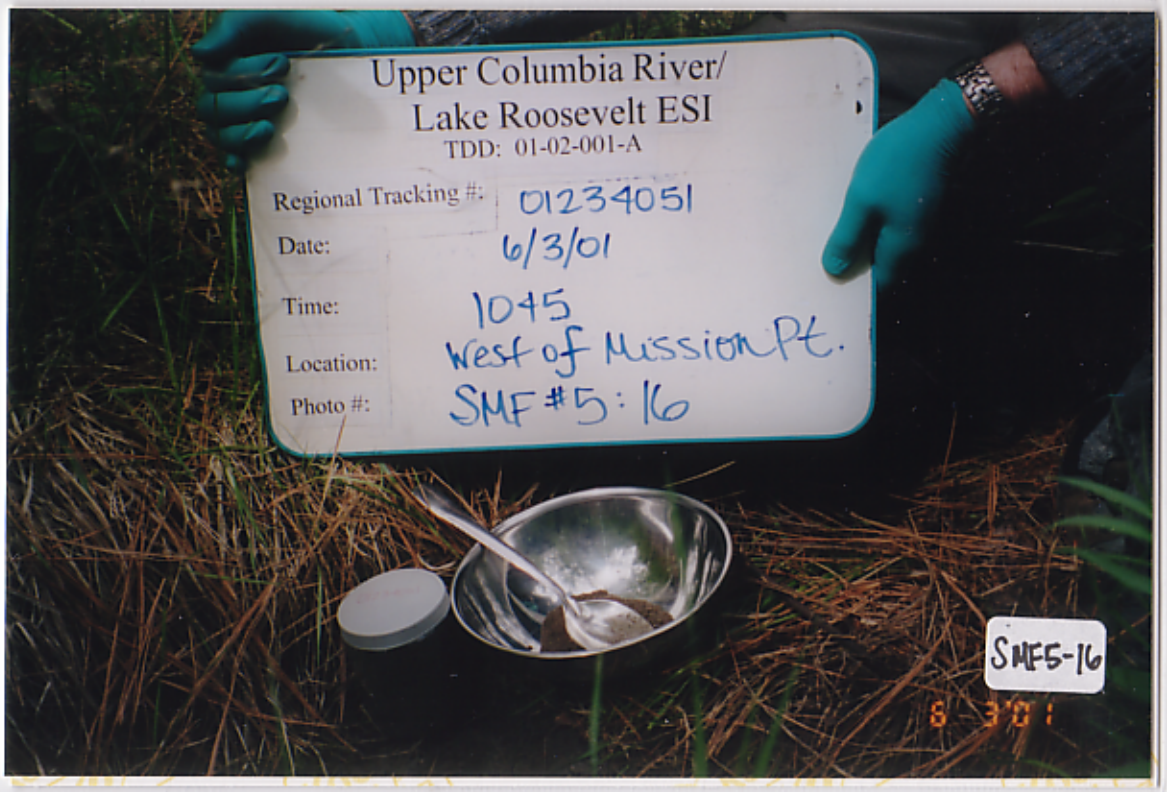
Upper Columbia River/
Lake Roosevelt ESI
TDD: 01-02-001-A
Regional Tracking #: 01234051
Date: 6/3/01
Time: 1045
Location: West of Mission Pt.
Photo #: SMF#5: 16
SMF5-16
6 3'01

Upper Columbia River/
Lake Roosevelt ESI
TDD: 01-02-001-A
Regional Tracking #: 01234052
Date: 6/3/01
Time: 1315
Location: Hall Creek
Photo #: SMF#5: 17
SMF5-17

SMF5-20

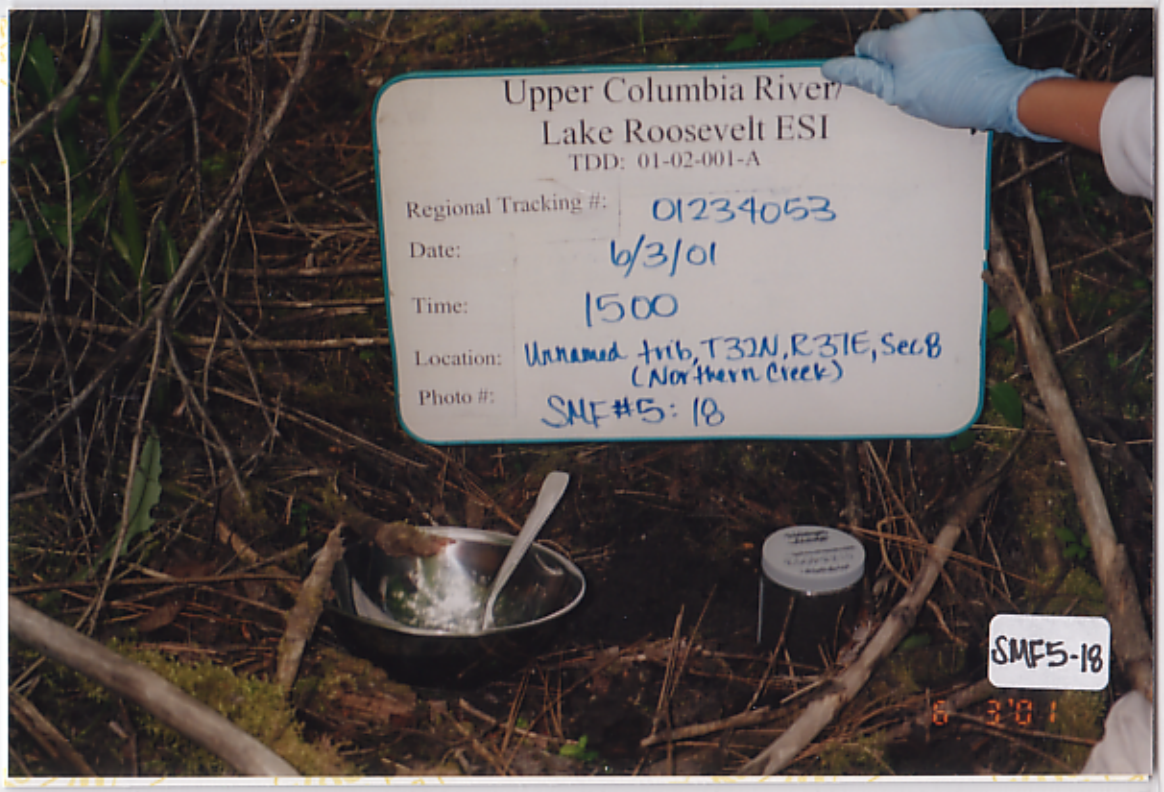
Upper Columbia River/
Lake Roosevelt ESI
TDD: 01-02-001-A
Regional Tracking #: 01234053
Date: 6/3/01
Time: 1500
Location: Unnamed trib, T32N, R37E, Sec8 (Northern Creek)
Photo #: SMF#5: 18
SMF5-18

Upper Columbia River/
Lake Roosevelt ESI
TDD: 01-02-001-A
Regional Tracking #: 01234067
Date: 6-4-01
TR-090-SD
Time: 930
Location: Drains Nettleton Lake
Photo #: SMF5/#19, 20
SMF5-19


Upper Columbia River/
Lake Roosevelt ESI
TDD: 01-02-001-A
Regional Tracking #: 01234068
Date: 6-4-01
Time: 1030
TR-091-SD
Location: T30N,R37E,S33,NW
Photo #: SMF5/#21,22
SMF5-21

SMF5-22


Upper Columbia River/
Lake Roosevelt ESI
TDD: 01-02-001-A
Regional Tracking #: 01234064
Date: 6-4-01
Time: 1200
TR-082-SD
Location: Rotter Bay Creek
Photo #: SMF5/#23,24
SMF5-23

BALL CAM <No.23 >010
019 01** N N N N 21 2(024)

BALL CAM <No.21 >008
019 01** N N N N 34 2(024)