PHOTOGRAPH IDENTIFICATION SHEET

Camera Serial #: 897925 TDD #: 01-02-0001-A
Lens Type: 35-70 mm zoom Site Name: Upper Columbia River/Lake Roosevelt ESI

Photo No.	Date	Time	By	Dir.	Description
SMF6-1	5/31/01	1215	SMF	S	Flats north of Big Sheep Creek, sample material in jars (RT# 01224151).
SMF6-2	5/31/01	1300	SMF	NW	Queen Creek setting.
SMF6-3	5/31/01	1300	SMF	NA	Queen Creek, sample location.
SMF6-4	5/31/01	1300	SMF	NA	Queen Creek, sample material in jar (RT# 01224152), and sample location. Incorrect internal sample designation; should read TR-027-SD.
SMF6-5	5/31/01	1345	SMF	W	Big Sheep Creek, sampling location.
SMF6-6	5/31/01	1345	SMF	W	Big Sheep Creek, sample material in jars (RT# 01224153).
SMF6-7	5/31/01	1430	SMF	NA	Steamboat Rock, floating suspected slag material.
SMF6-8	5/31/01	1430	SMF	NW	Steamboat Rock, sampling area.
SMF6-9	5/31/01	1430	SMF	W	Steamboat Rock, sample material in jars (RT# 01224154) and sampling location.
SMF6-10	5/31/01	1515	SMF	NA	Flats northeast of Steamboat Rock, floating suspected slag material.
SMF6-11	5/31/01	1515	SMF	NE	Flats northeast of Steamboat Rock, sampling area.
SMF6-12	5/31/01	1515	SMF	S	Flats northeast of Steamboat Rock, sample material in jars (RT# 01224155) and sampling location.
SMF6-13	5/31/01	1545	SMF	E	Goodeve Creek, view of Columbia River from sampling location.
SMF6-14	5/31/01	1545	SMF	NA	Goodeve Creek, sample material in bowl, and sample location.
SMF6-15	5/31/01	1545	SMF	NA	Goodeve Creek, sample material in jars (RT# 01224156), and sample location.
SMF6-16	5/31/01	1630	SMF	NW	North of Goodeve Creek, sampling location.
SMF6-17	5/31/01	1630	SMF	NA	North of Goodeve Creek, sample material in jars (RT#01224157), and sample location.
SMF6-18	6/1/01	0930	SMF	NE	Southwest of Scriver Creek, west bank, sampling area.
SMF6-19	6/1/01	0930	SMF	E	Southwest of Scriver Creek, west bank, sampling area.
SMF6-20	6/1/01	0930	SMF	NW	Southwest of Scriver Creek, west bank, sample material in jars (RT# 012224160), and sampling area.
SMF6-21	6/1/01	1050	SMF	NE	Scriver Creek
SMF6-22	6/1/01	1050	SMF	W	Scriver Creek, sampling area.
SMF6-23	6/1/01	1100	SMF	N	Scriver Creek, sample material in jars (RT# 01224161), and sampling area.
SMF6-24	6/1/01	1145	SMF	S	South of Tom Bush Creek, sampling location area.
SMF6-25	6/1/01	1145	SMF	S	South of Tom Bush Creek, sample material in jars (RT#01224162). Print is incomplete.

SMF6-3

Lake Roosevelt ESI
TDD: 01-02-001-A
Regional Tracking #: 0122415!
Date: 5-31-01
CR:046-SD
Time: 1215
Location: Flats North of Big Sheep Creek
Photo #: SF 1/#25
SMF 6/#1
SMF6-1
5 31 01

SMF6-2

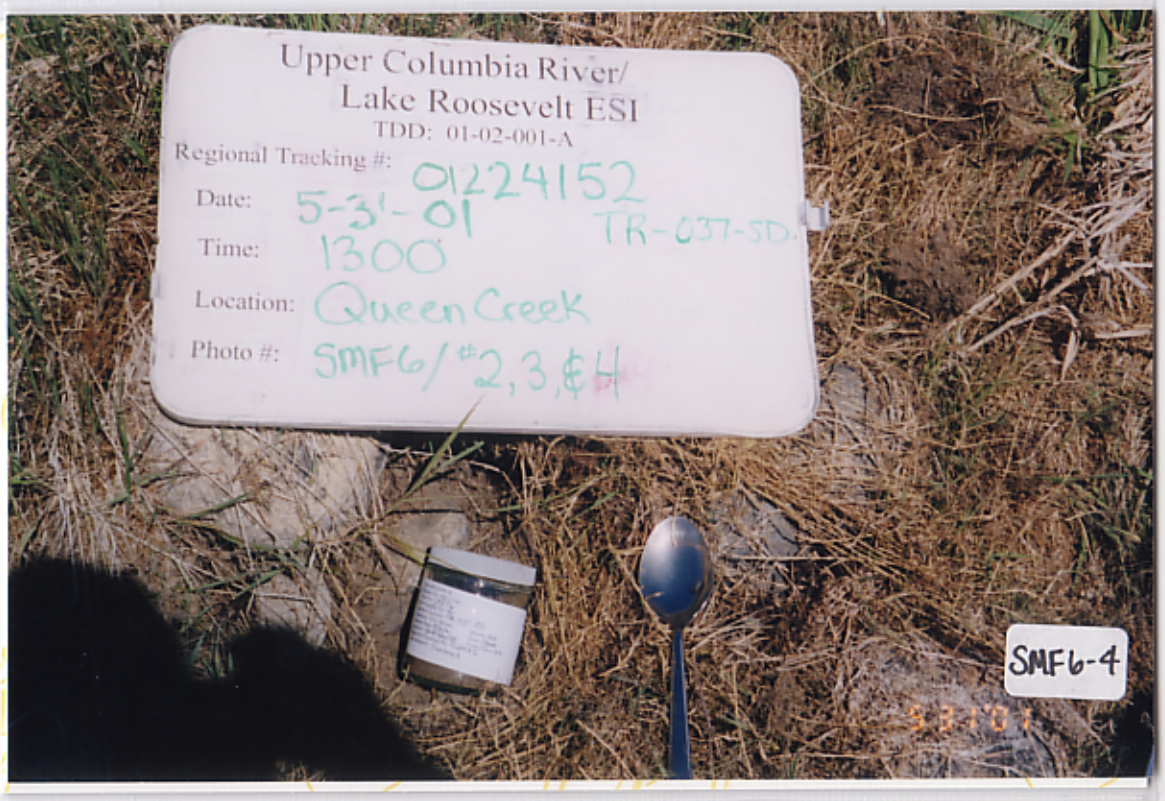
Upper Columbia River/
Lake Roosevelt ESI
TDD: 01-02-001-A
Regional Tracking #: 01224152
Date: 5-31-01
TR-037-SD
Time: 1300
Location: Queen Creek
Photo #: SMF6/#2,3,&4
SMF6-4

SMF6-5

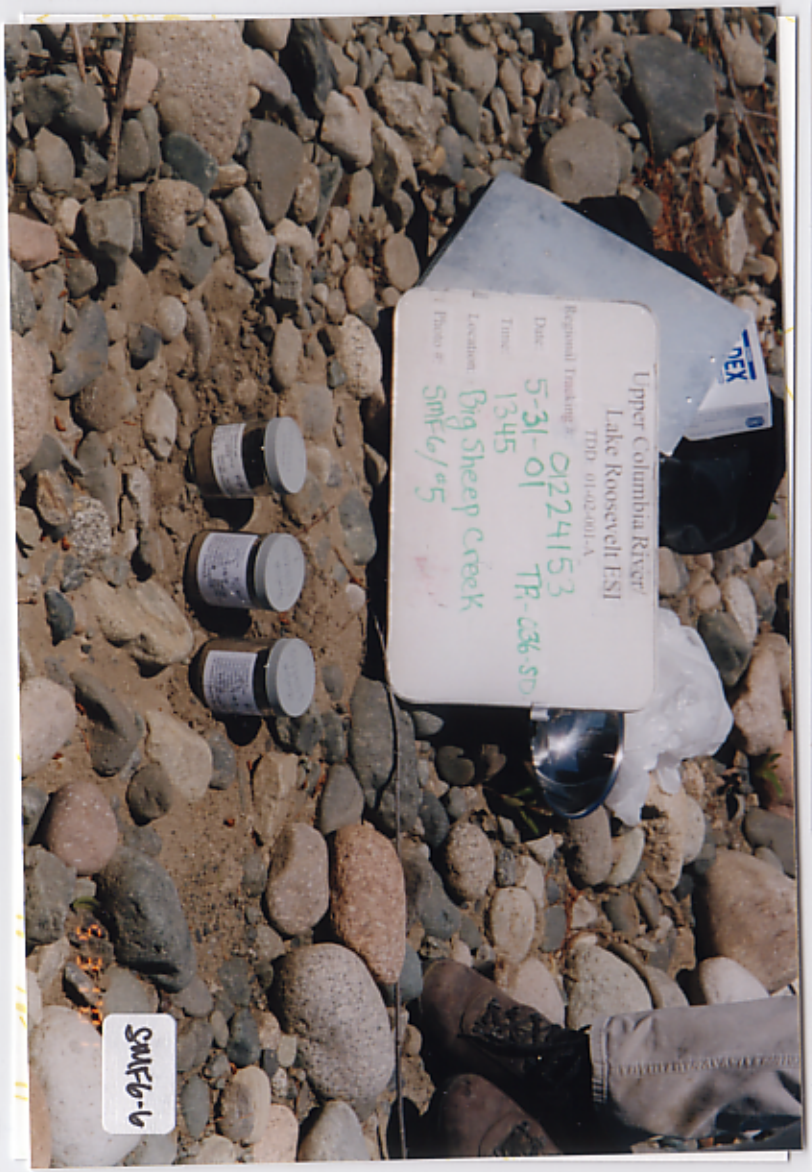
Upper Columbia River/
Lake Roosevelt ESI
TDD: 01-02-001-A
Regional Tracking #: 01224153
Date: 5-31-01
TR-036-SD
Time: 1345
Location: Big Sheep Creek
Photo #: SMF6/#5
SMF6-6

SMF6-7

SMF6-8

Upper Columbia River/
Lake Roosevelt ESI
TDD: 01-02-001-A
Regional Tracking #: 01224154
Date: 5-31-01
Time: 1430
CR-047-SD
Location: STEAMBOAT ROCK
Photo #: SMF6/#7, 8, + 9
SMF6-9

SMF6-10

SMF6-11


Upper Columbia River/
Lake Roosevelt ESI
TDD: 01-02-001-A
Regional Tracking #: 01224155
Date: 5-31-01
Time: 1515
CR-048-51
Location: FLATS NE of Steamboat Rock
Photo #: SMF6/#10, 11, 12
SMF6-12

SMF6-13
5 31 01

SMF6-14

TDD: 01-02-001-A
Regional Tracking #: 01224156
Date: 5-31-01
TR-039-SD
Time: 1545
Location: Goodeve Creek
Photo: SMF6/#13,14,15
SMF6-15
5 31 01

SMF6-18
5 31 '01

SMF6-16
5 31 '01

Upper Columbia River/
Lake Roosevelt ESI
TDD: 01-02-001-A
Regional Tracking #: 01224157
Date: 5-31-01
CR-047SD
Time: 1630
Location: North of Goodeve Creek
Photo #: SMF6/#16 - 17
01224157
01224157
01224157
SMF6-17
5 31 '01

SMF6-19

Upper Columbia River/
Lake Roosevelt ESI
TDD: 01-02-001-A
Regional Tracking #: 01224160
Date: 6-1-01
Time: 0930
Location: SW of Scriver Creek (W Bank)
Photo #: SMF6/#18+19+20
SMF6-20

SMF6-21

SMF6-22

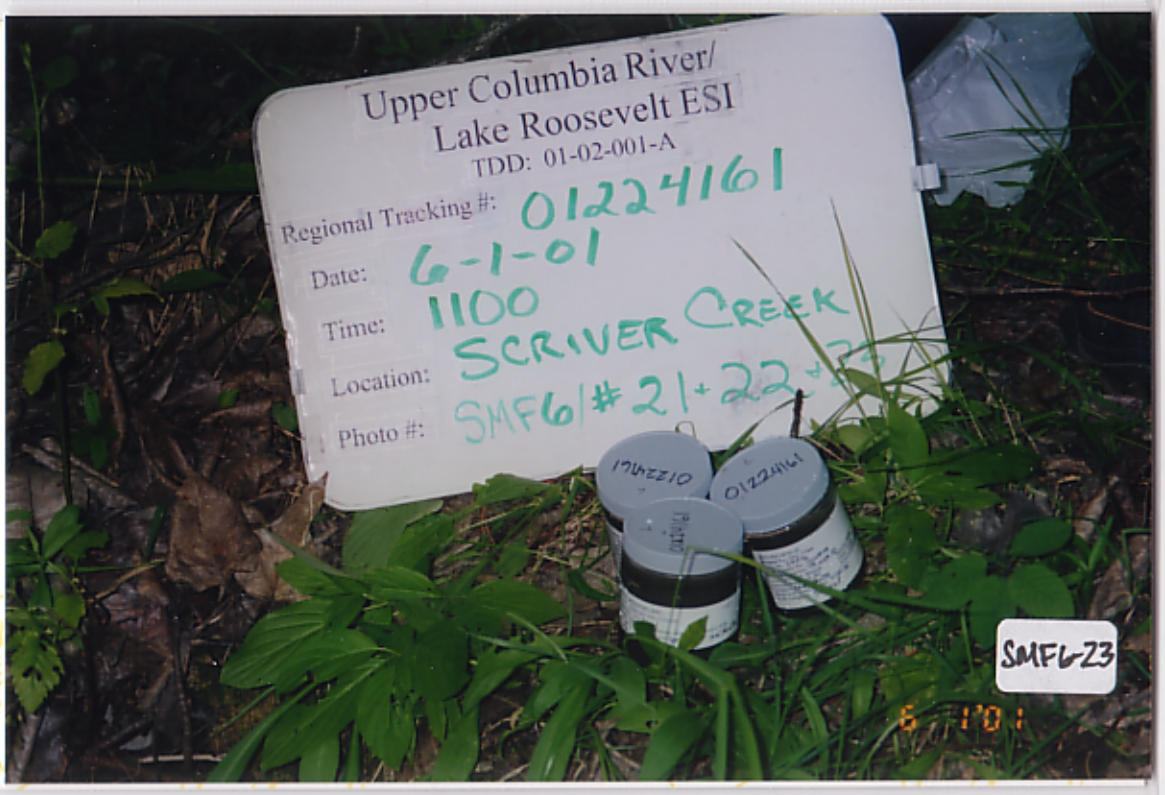
Upper Columbia River/
Lake Roosevelt ESI
TDD: 01-02-001-A
Regional Tracking #: 01224161
Date: 6-1-01
Time: 1100
Location: SCRIVER CREEK
Photo #: SMF6/#21+22+23
SMF6-23

SMF6-24

Print File® ARCHIVAL PRESERVERS P.O. BOX 607638 • ORLANDO, FL 32860 • (407) 886-3100 STYLE NO. 46-6P