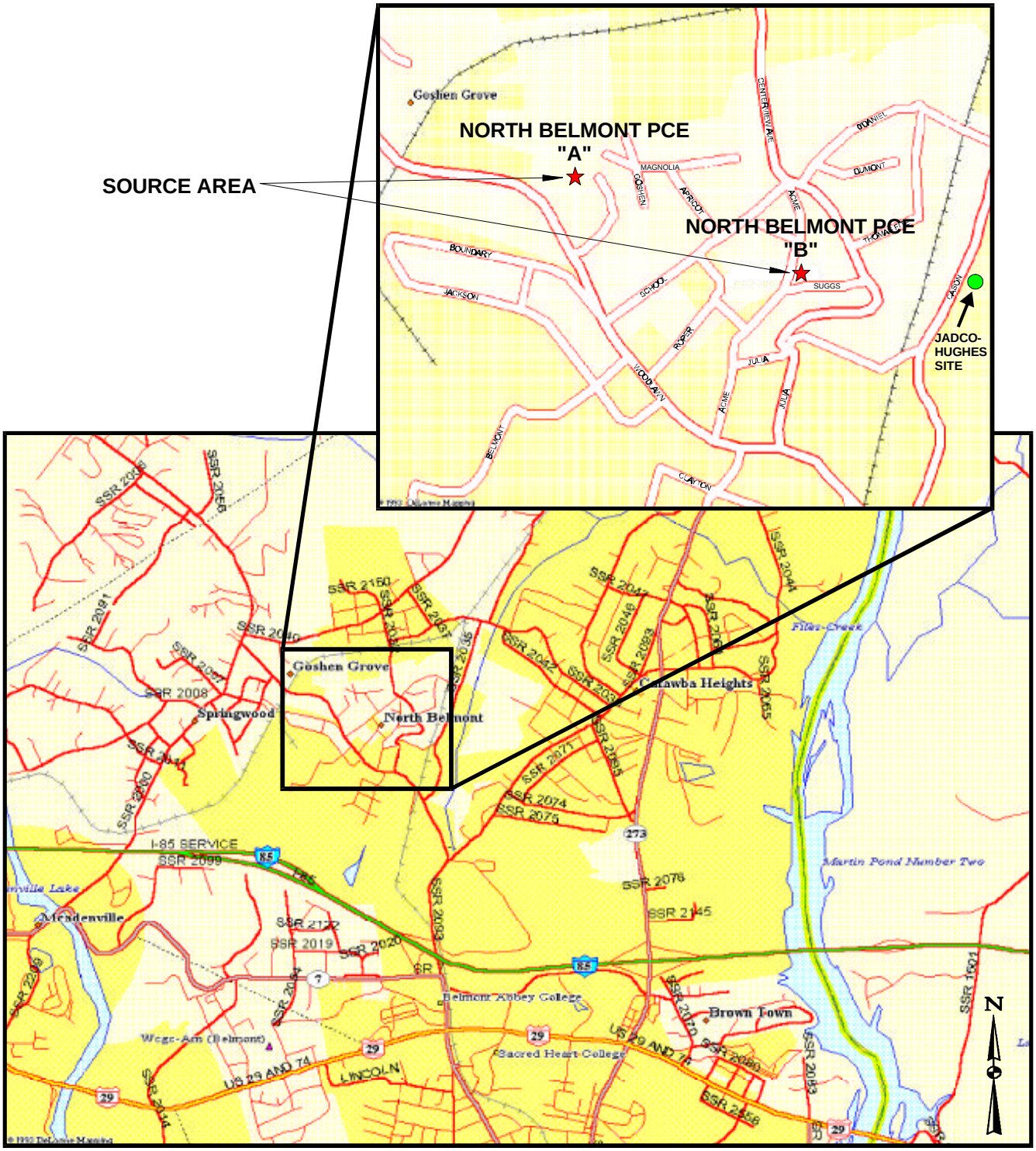

NOTE: NOT TO SCALE

SOURCE: DeLORME MAP EXPERT

FIGURE 1-1. SITE LOCATION MAP
REMEDIAL INVESTIGATION REPORT
NORTH BELMONT PCE SUPERFUND SITE
NORTH BELMONT, GASTON COUNTY, NORTH CAROLINA
SESD PROJECT No. 96S-058, JUNE 1997

EPA

DGRIF11.CDR

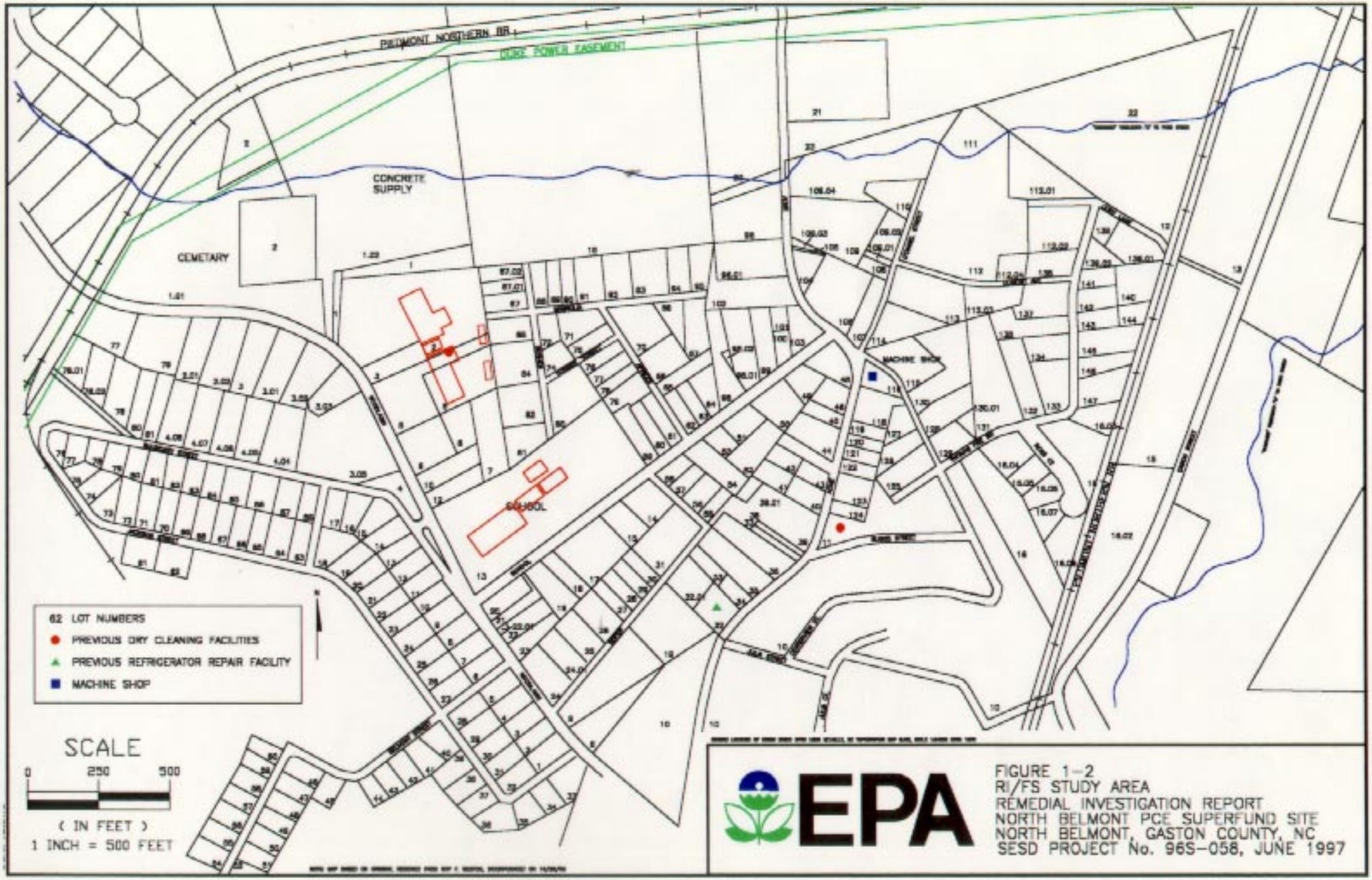

FIGURE 1-2
RI/FS STUDY AREA
REMEDIAL INVESTIGATION REPORT
NORTH BELMONT PCE SUPERFUND SITE
NORTH BELMONT, GASTON COUNTY, NC
SESD PROJECT No. 96S-058, JUNE 1997

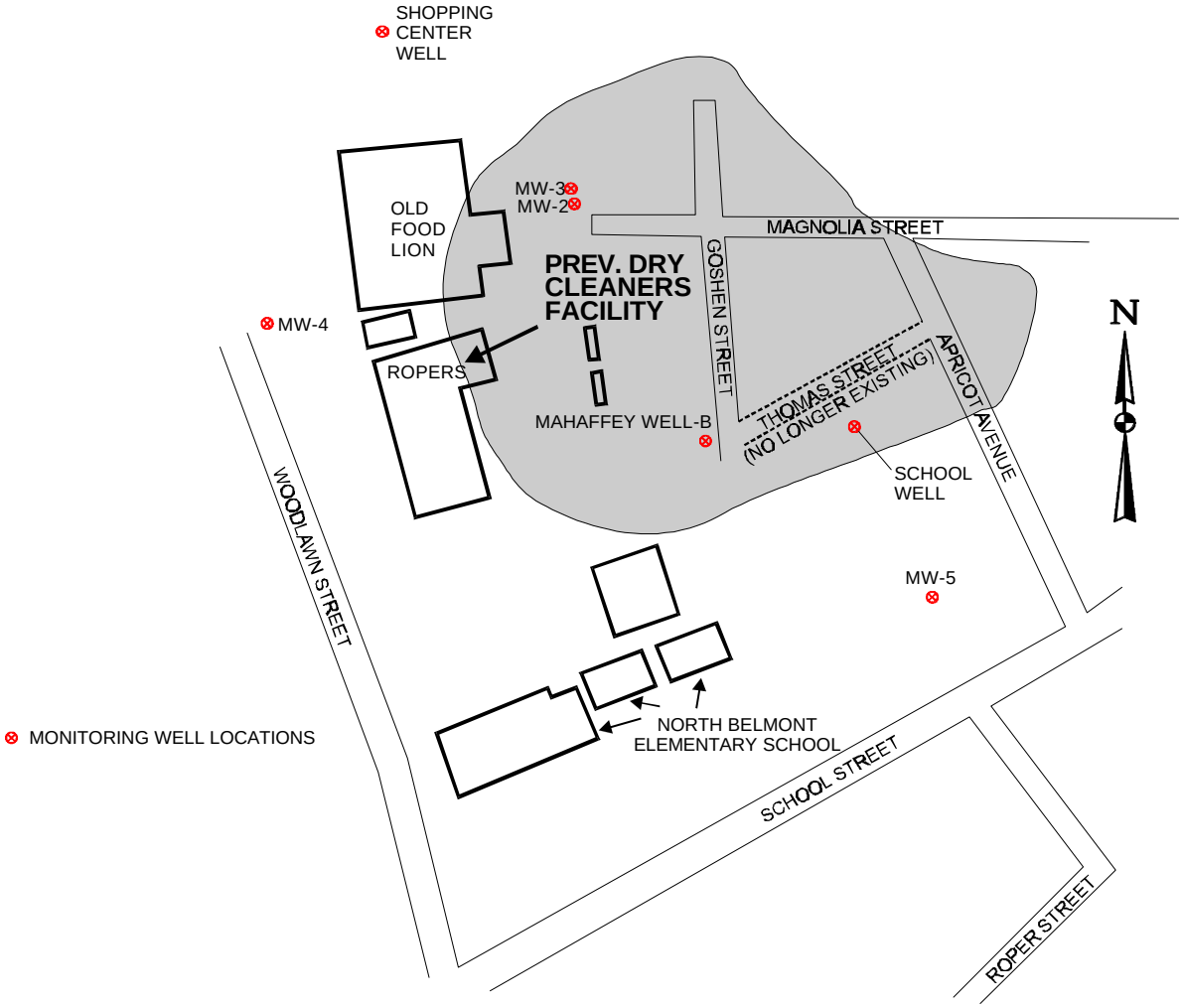

NOTE: REFERENCE "WELL INSTALLATION, SAMPLING AND PRELIMINARY HYDROGEOLOGICAL INVESTIGATION" FOR NORTH BELMONT ROAD SITE, NORTH BELMONT NORTH CAROLINA, OCTOBER 1991 ROY F. WESTON, INC.

NOTE: NOT TO SCALE

DGRIF13.CDR

EPA

FIGURE 1-3. APPROXIMATE PCE/TCE GROUND WATER PLUME, 1991
REMEDIAL INVESTIGATION REPORT
NORTH BELMONT PCE SUPERFUND SITE
NORTH BELMONT, GASTON COUNTY, NORTH CAROLINA
SESD PROJECT No. 96S-058, JUNE 1997

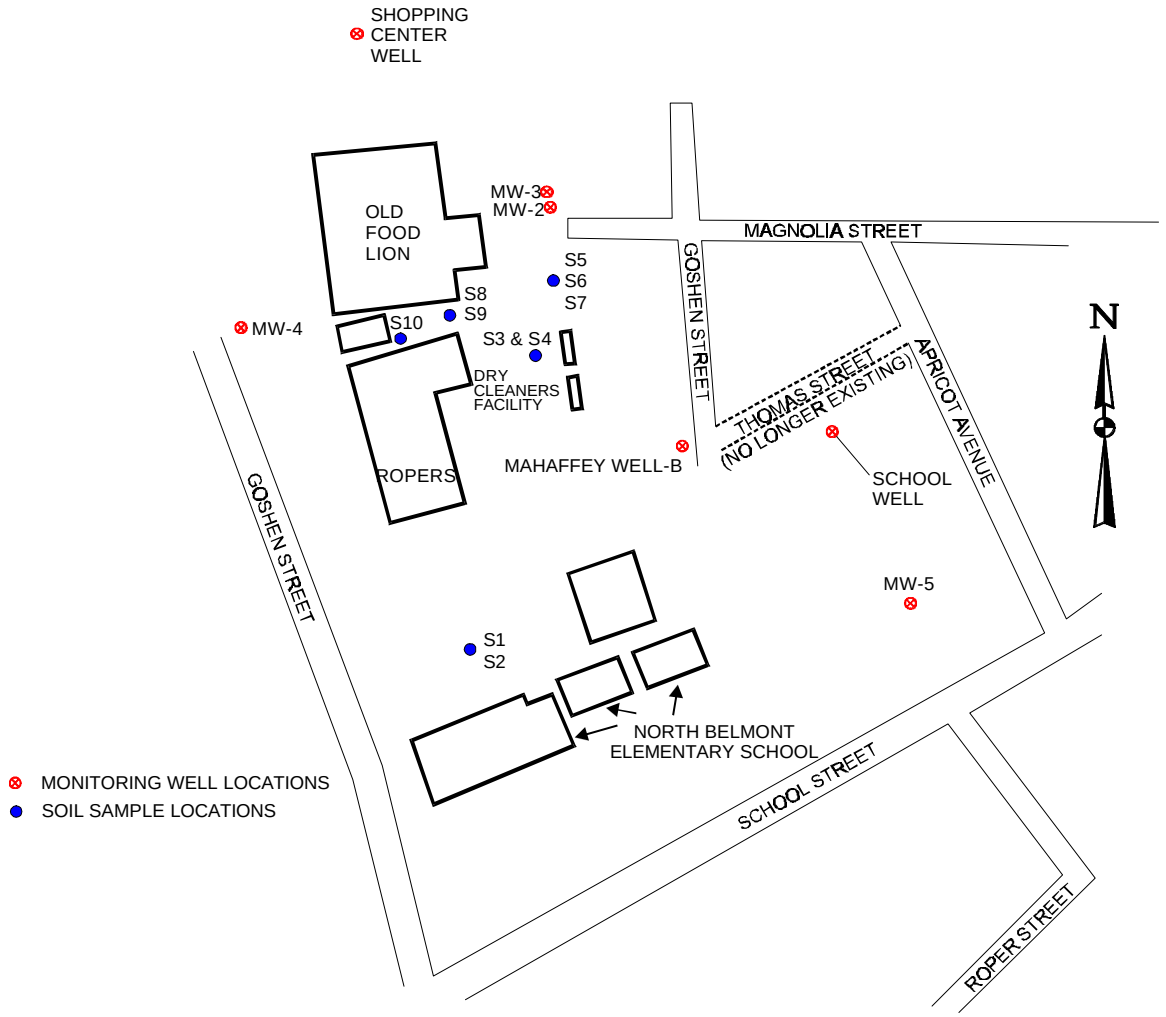

NOTE: REFERENCE "WELL INSTALLATION, SAMPLING AND PRELIMINARY HYDROGEOLOGICAL INVESTIGATION" FOR NORTH BELMONT ROAD SITE, NORTH BELMONT NORTH CAROLINA, OCTOBER 1991 ROY F. WESTON, INC.

NOTE: NOT TO SCALE

DGRIF14.CDR

EPA

FIGURE 1-4. NCDEHNR, SOIL SAMPLE LOCATIONS, JULY 1993
REMEDIAL INVESTIGATION REPORT
NORTH BELMONT PCE SUPERFUND SITE
NORTH BELMONT, GASTON COUNTY, NORTH CAROLINA
SESD PROJECT No. 96S-058, JUNE 1997

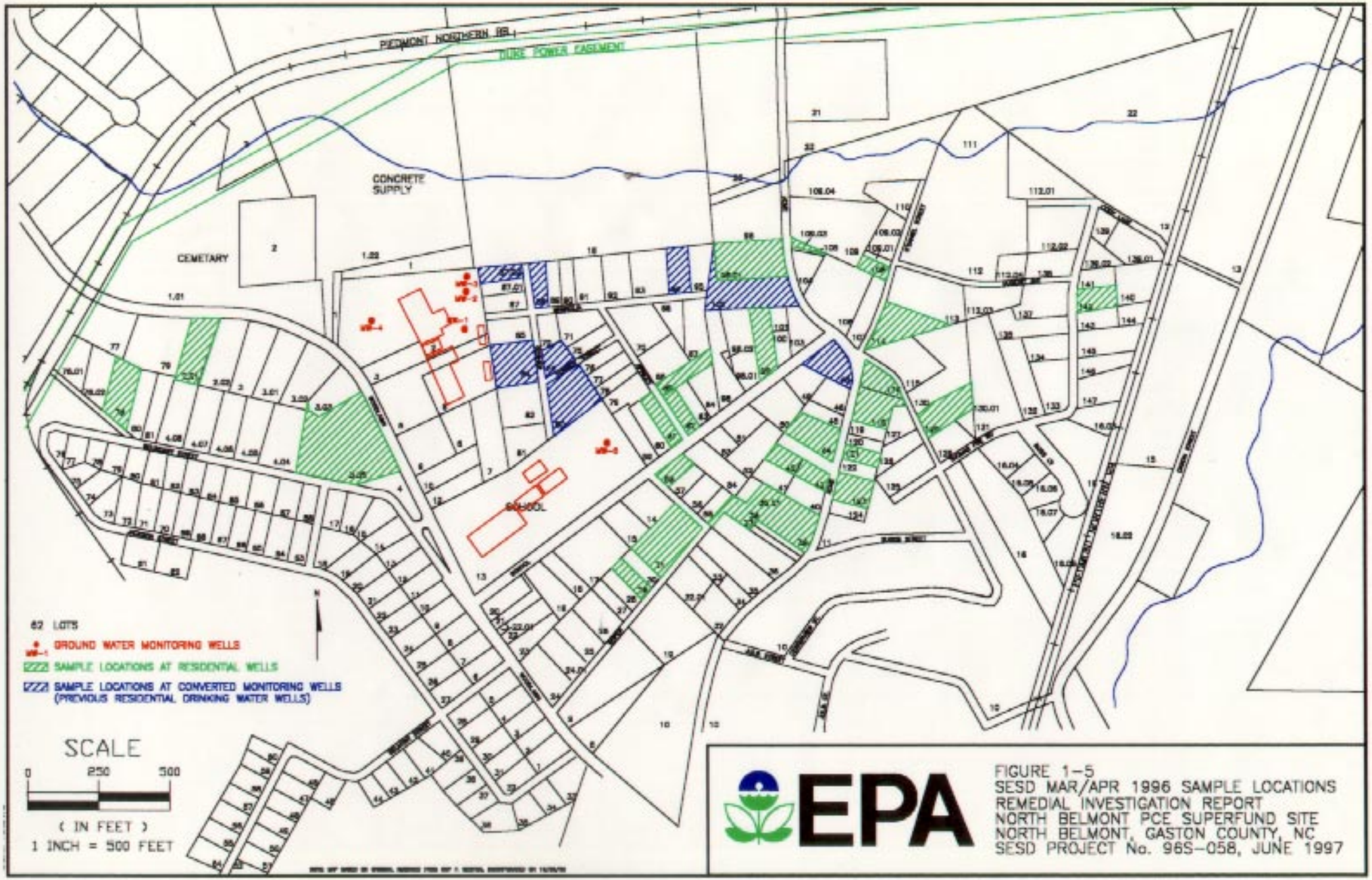

FIGURE 1-5
SESD MAR/APR 1996 SAMPLE LOCATIONS
REMEDIAL INVESTIGATION REPORT
NORTH BELMONT PCE SUPERFUND SITE
NORTH BELMONT, GASTON COUNTY, NC
SESD PROJECT No. 96S-058, JUNE 1997