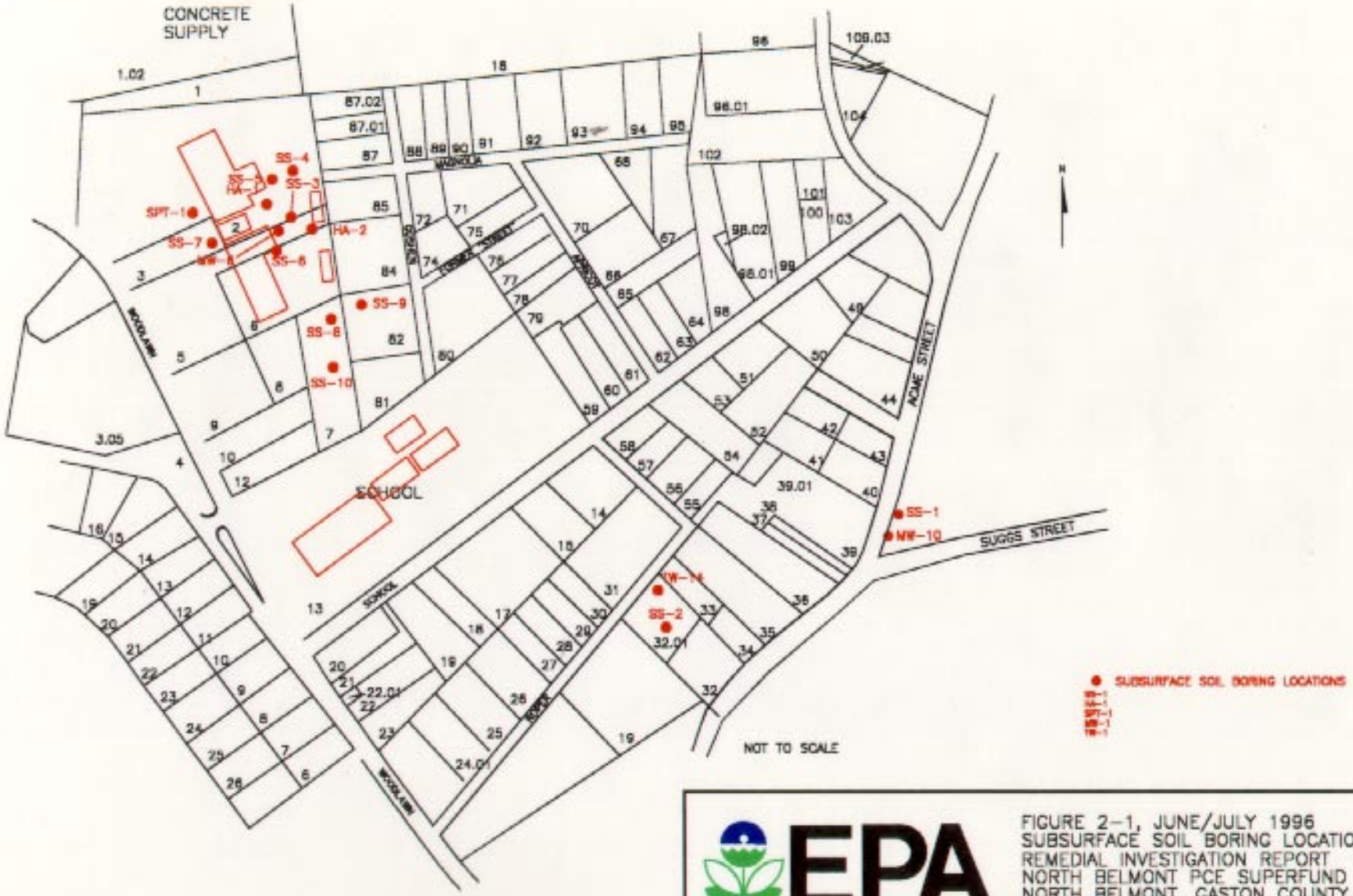

EPA

FIGURE 2-1, JUNE/JULY 1996
SUBSURFACE SOIL BORING LOCATIONS
REMEDIAL INVESTIGATION REPORT
NORTH BELMONT PCE SUPERFUND SITE
NORTH BELMONT, GASTON COUNTY, NC
SESD PROJECT No. 96S-058, JUNE 1997

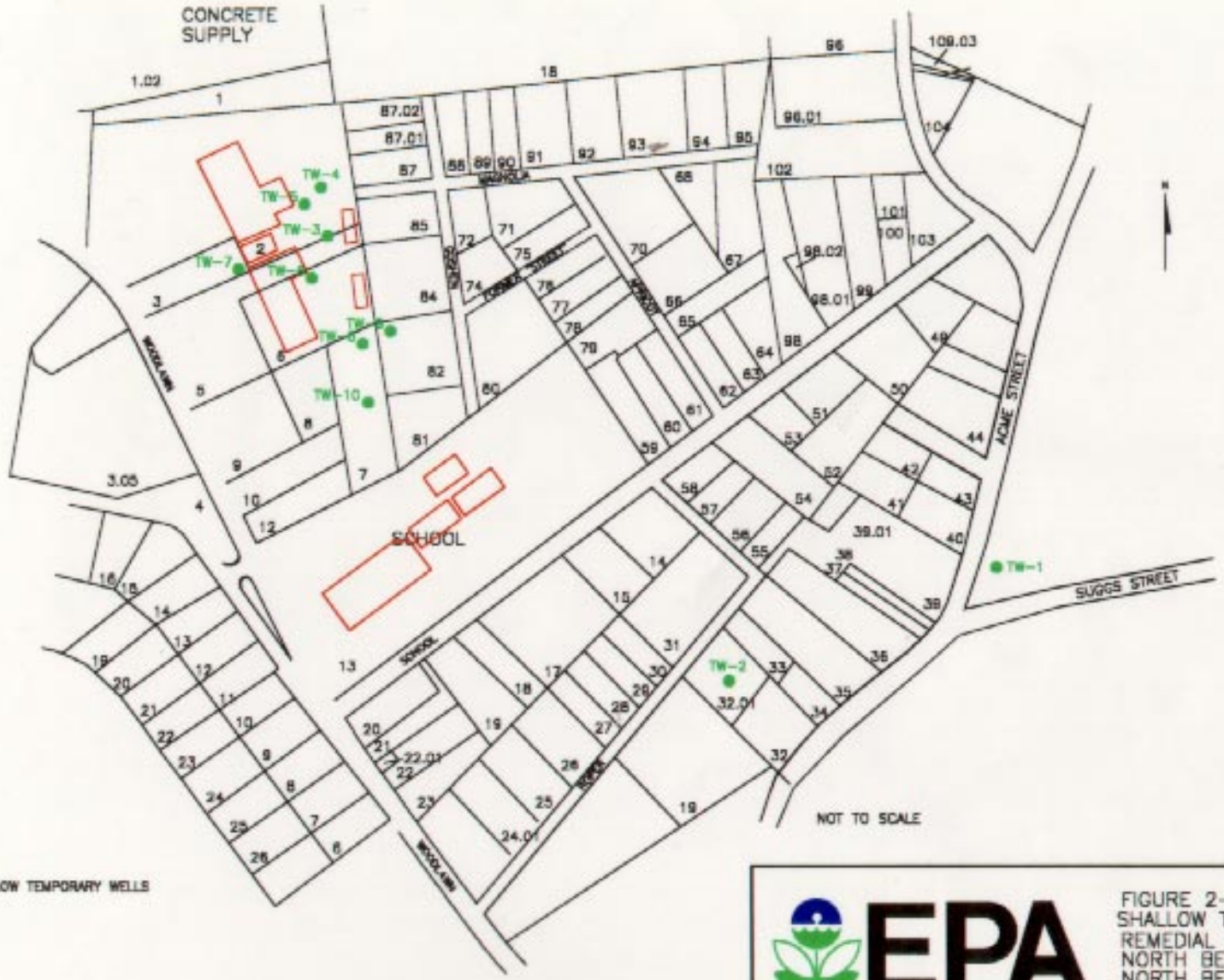

EPA

FIGURE 2-2, JUNE 1996
SHALLOW TEMPORARY WELL LOCATIONS
REMEDIAL INVESTIGATION REPORT
NORTH BELMONT PCE SUPERFUND SITE
NORTH BELMONT, GASTON COUNTY, NC
SESD PROJECT No. 96S-058, JUNE 1997

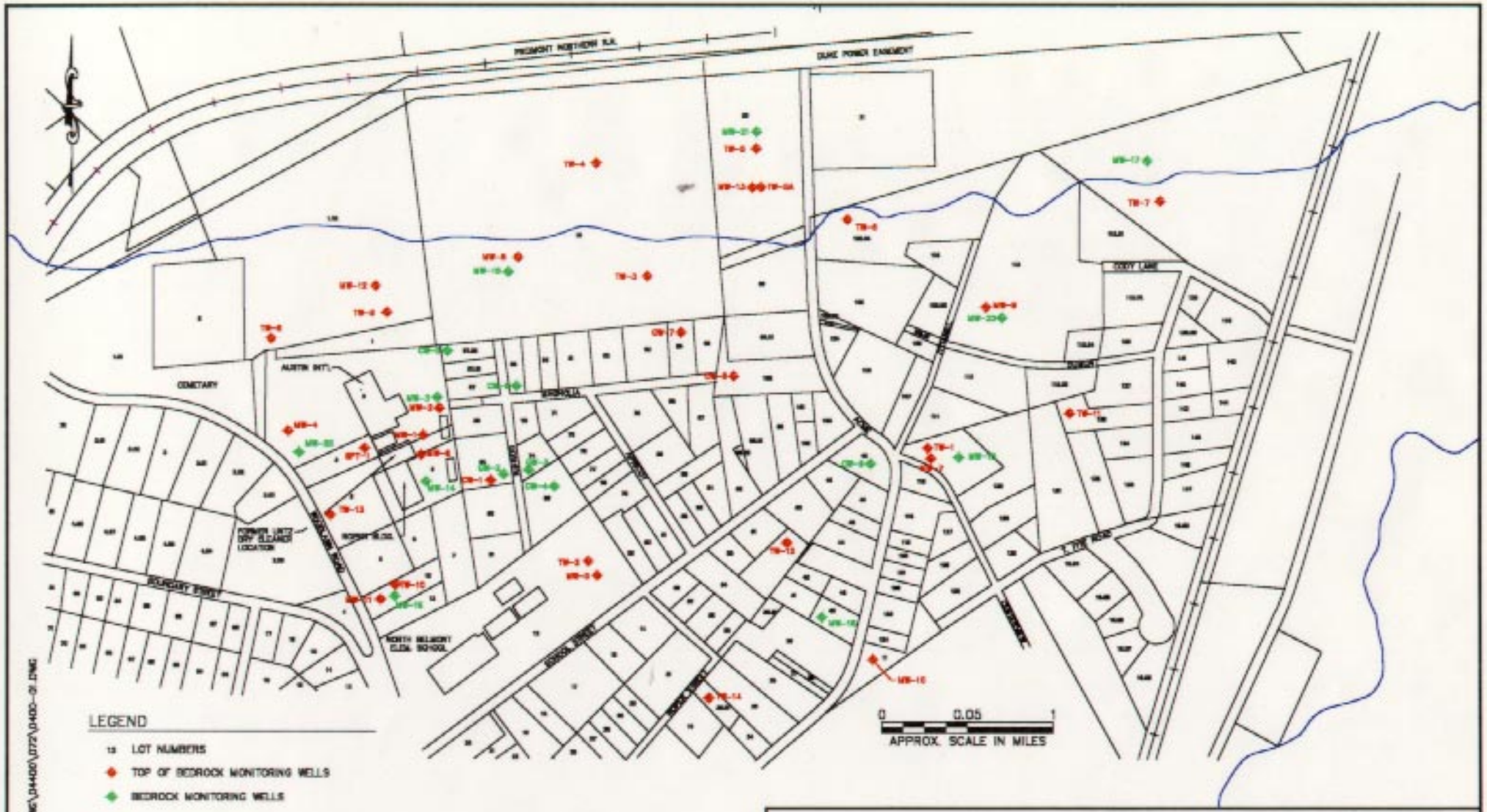

FIGURE 2-3, TOP OF ROCK TEMPORARY WELLS AND PERMANENT MONITORING LOCATIONS, JULY/AUGUST 1996
REMEDIAL INVESTIGATION REPORT
NORTH BELMONT PCE SUPERFUND SITE
NORTH BELMONT, GASTON COUNTY, NC
SESD PROJECT No. 96S-058, JUNE 1997

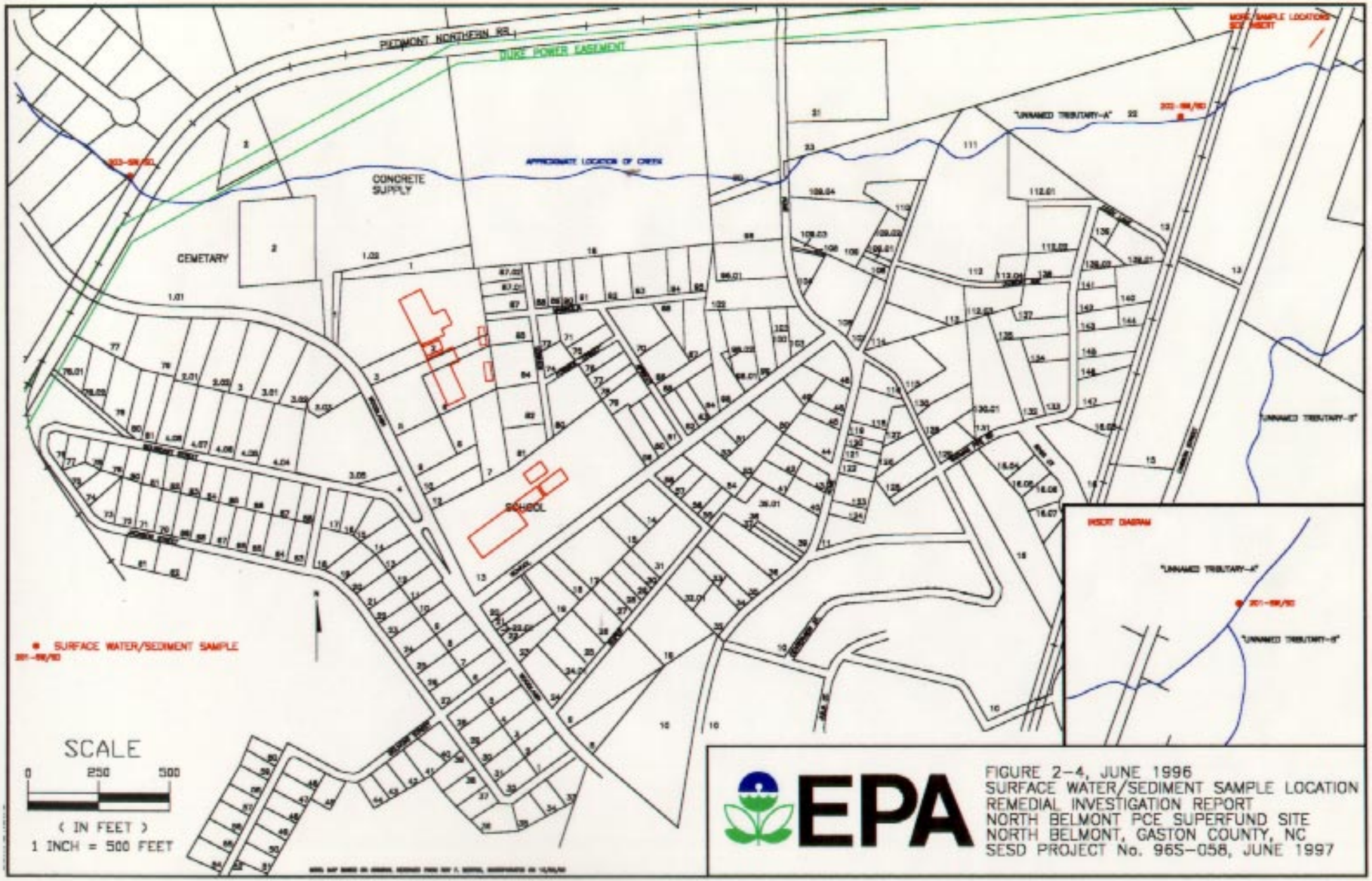

FIGURE 2-4, JUNE 1996
SURFACE WATER/SEDIMENT SAMPLE LOCATION
REMEDIAL INVESTIGATION REPORT
NORTH BELMONT PCE SUPERFUND SITE
NORTH BELMONT, GASTON COUNTY, NC
SESD PROJECT No. 96S-058, JUNE 1997

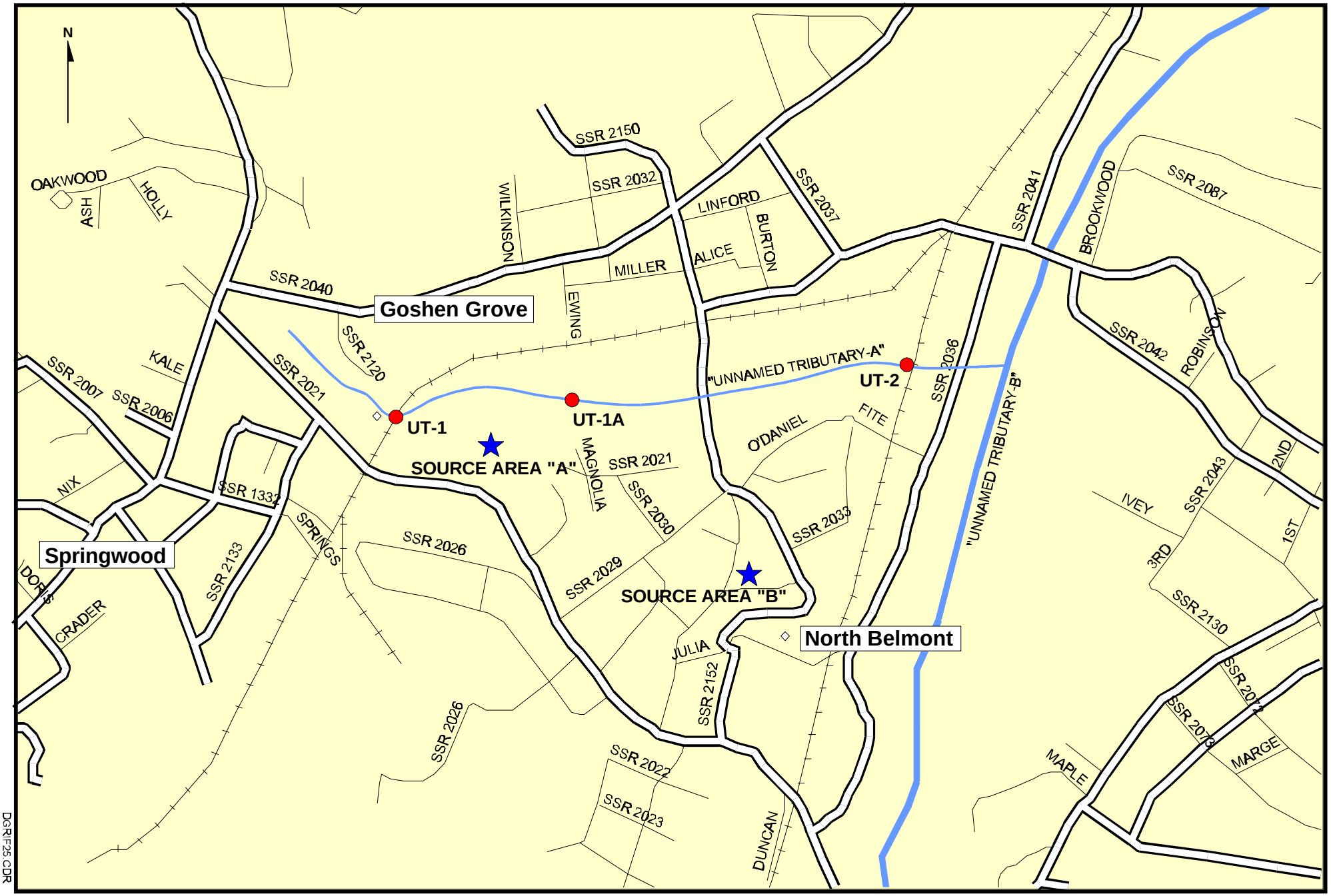

SOURCE: DeLORME MAP EXPERT

NOT TO SCALE

EPA

SAMPLE LOCATION

SITE LOCATION

FIGURE 2-5 BIOASSESSMENT SITES, UNNAMED TRIBUTARY-A
REMEDIAL INVESTIGATION REPORT
NORTH BELMONT PCE SUPERFUND SITE
NORTH BELMONT, GASTON COUNTY, NC
SESD PROJECT No. 96S-058, JUNE 1997

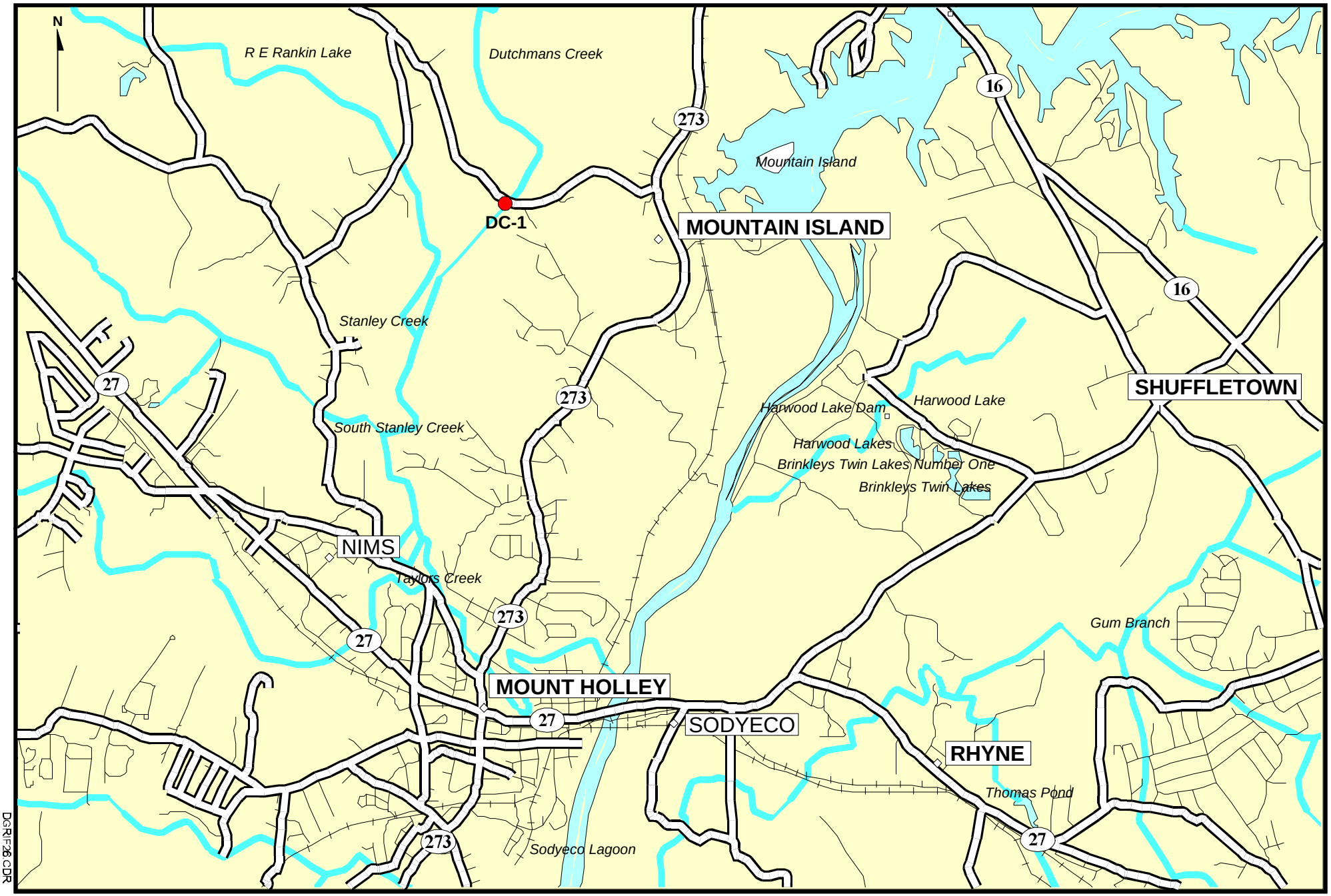

DGRIF26.CDR

SOURCE: DeLORME MAP EXPERT

NOT TO SCALE

SAMPLE LOCATION

EPA

FIGURE 2-6 REFERENCE SITE, DUTCHMANS CREEK
REMEDIAL INVESTIGATION REPORT
NORTH BELMONT PCE SUPERFUND SITE
NORTH BELMONT, GASTON COUNTY, NC
SESD PROJECT No. 96S-058, JUNE 1997