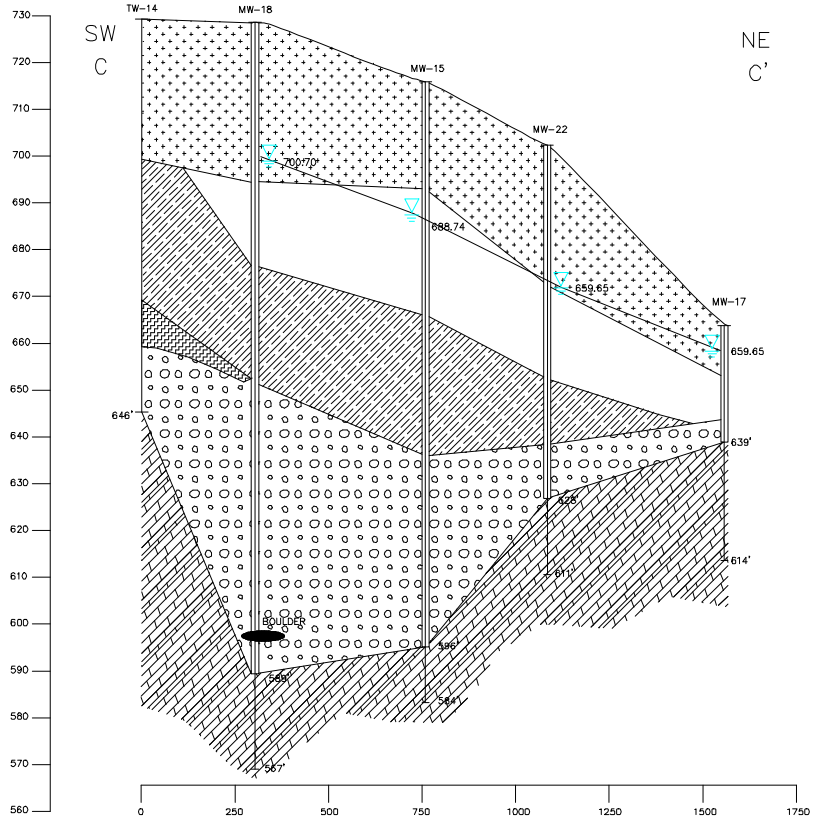

LEGEND

TOP OF WATER TABLE

596' — BOTTOM ELEVATION OF SURFACE CASING (FEET ABOVE MEAN SEA LEVEL).

584' — BOTTOM ELEVATION OF BOREHOLE (FEET ABOVE MEAN SEA LEVEL).

CONTACT LINE; ALL CONTACT LINES ARE CONSIDERED GRADATIONAL.

YELLOW BROWN, RED BROWN, BROWN, BLACK, SILTY CLAY WITH APPROXIMATELY 10% FINE GRAINED SAND AND GRAVEL.

YELLOW BROWN, BLACK, MAROON, SANDY SILTY CLAY WITH APPROXIMATELY 15% FINE GRAINED GRAVEL.

YELLOW BROWN, WHITE, GREENISH GRAY, MICACEOUS, SANDY CLAY WITH APPROXIMATE 10% MEDIUM GRAINED GRAVEL.

BROWN, WHITE, GREY, SANDY SILTY CLAY.

PARTIALLY WEATHERED ROCK, WHITE, GRAY, BLACK, GREEN, SANDY CLAY WITH 20% FINE TO COARSE GRAINED GRAVEL.

BEDROCK. FRACTURED GRAINITIC GNEISS OR QUARTZ RICH DIORITE, WHITE, BLACK, GREEN, QUARTZ, FELDSPAR, MICA, COARSE GRAINED.

0 250 500
SCALE FEET

FILE: N:\04400\072\04400-X4.DWG

SOURCE: FIELD INVESTIGATION REPORT, NORTH BELMONT PCE SUPERFUND SITE, GASTON COUNTY, BELMONT, NORTH CAROLINA, ROY F. WESTON, INC., FEBRUARY 1997.

EPA

FIGURE 3-6
GEOLOGIC CROSS SECTION C-C', AUG 1996
REMEDIAL INVESTIGATION REPORT
NORTH BELMONT PCE SUPERFUND SITE
NORTH BELMONT, GASTON COUNTY, NC
SESD PROJECT No. 96S-058, JUNE 1997

DGRIF36.DWG

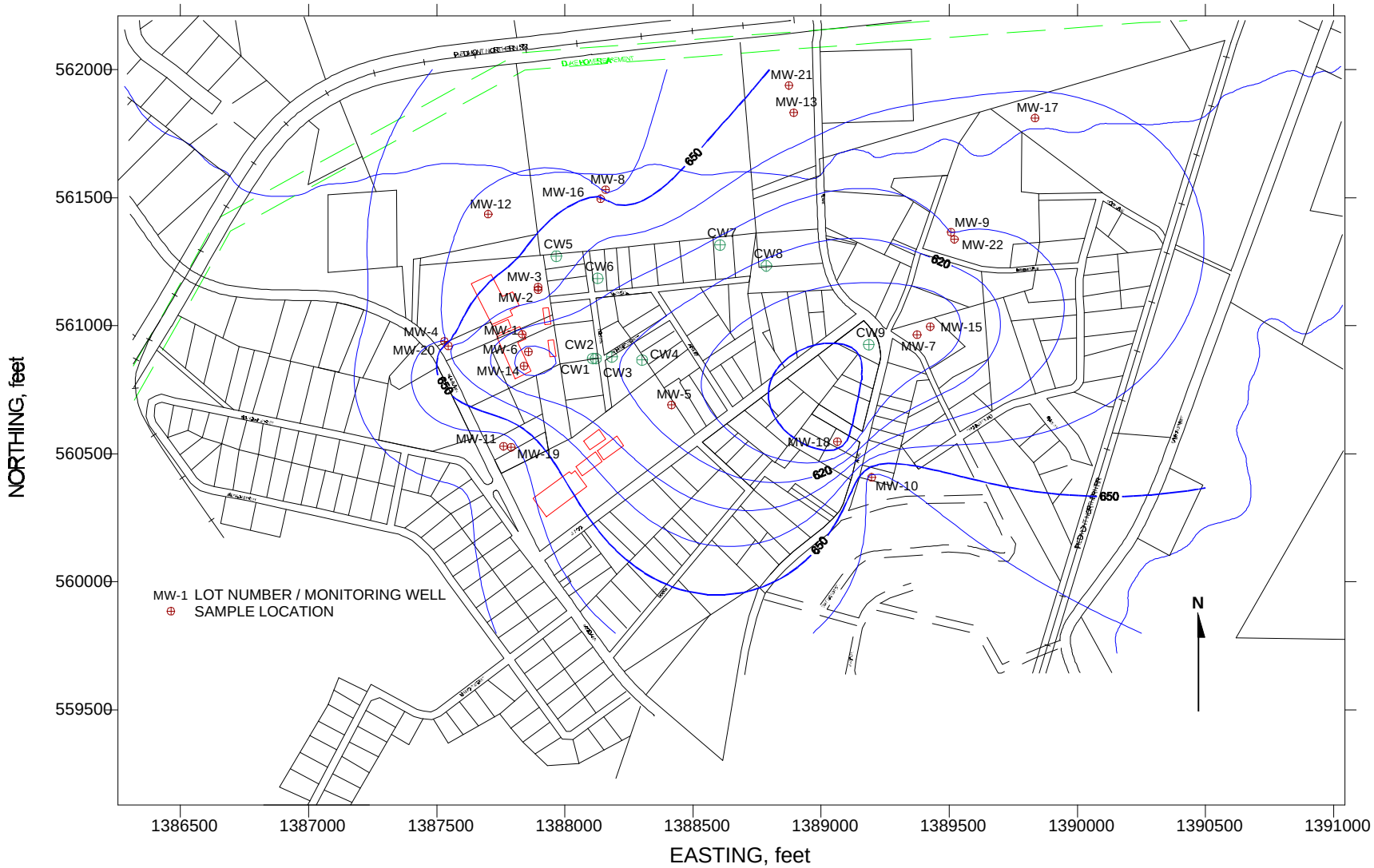

DGRIF37.CDR

NOT TO SCALE

FIGURE 3-7 TOP OF BEDROCK CONTOURS, AUGUST 1996
REMEDIAL INVESTIGATION REPORT
NORTH BELMONT PCE SUPERFUND SITE
NORTH BELMONT, GASTON COUNTY, NC
SESD PROJECT No. 96S-058, JUNE 1997

EPA

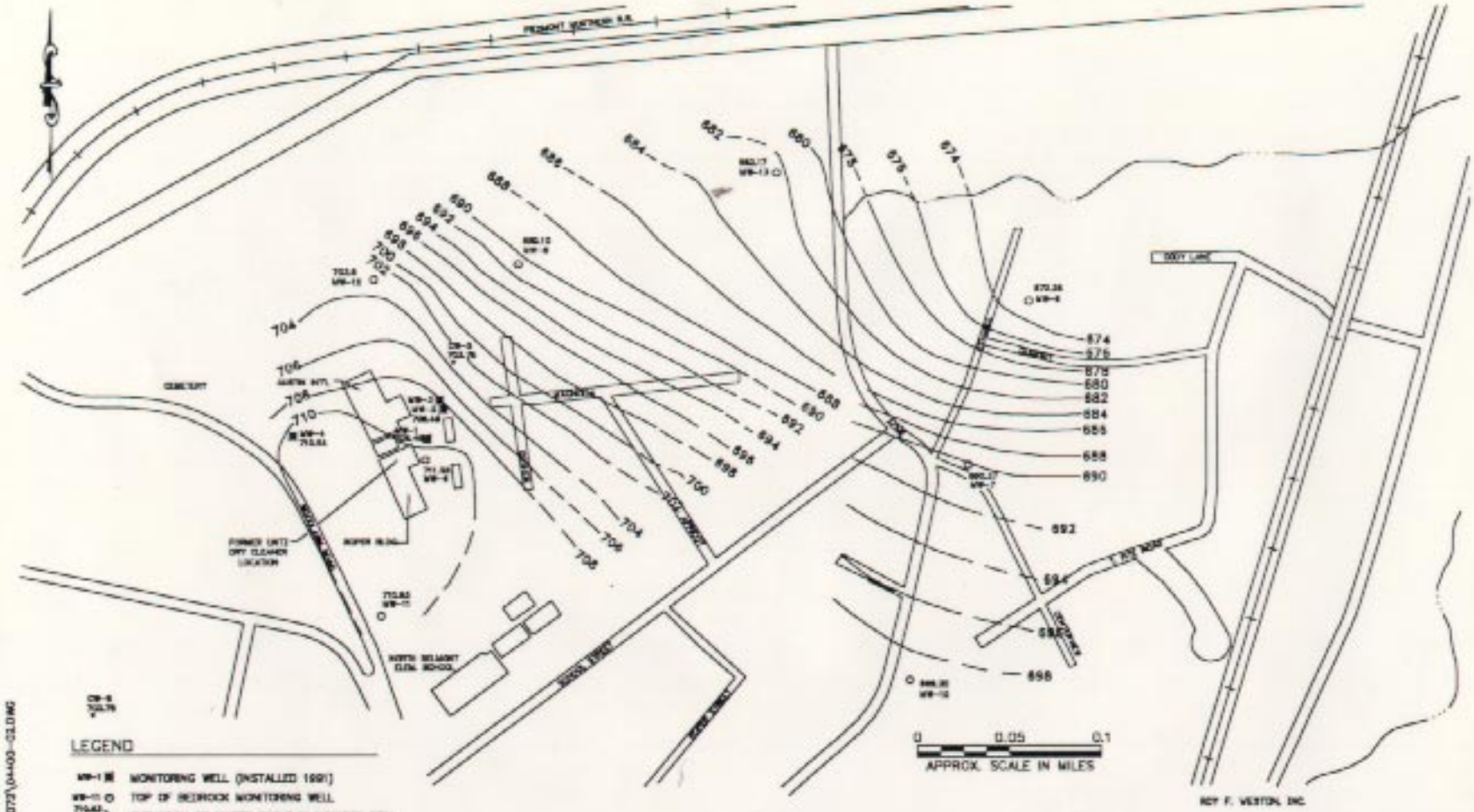

SOURCE: FIELD INVESTIGATION REPORT, NORTH BELMONT PCE SUPERFUND SITE, GASTON COUNTY, BELMONT, NORTH CAROLINA, ROY F. WESTON, INC., FEBRUARY 1997.

EPA

FIGURE 3-8
SAPROLITE AQUIFER, POTENTIOMETRIC MAP
OCTOBER 1996
REMEDIAL INVESTIGATION REPORT
NORTH BELMONT PCE SUPERFUND SITE
NORTH BELMONT, GASTON COUNTY, NC
SESD PROJECT No. 96S-058, JUNE 1997

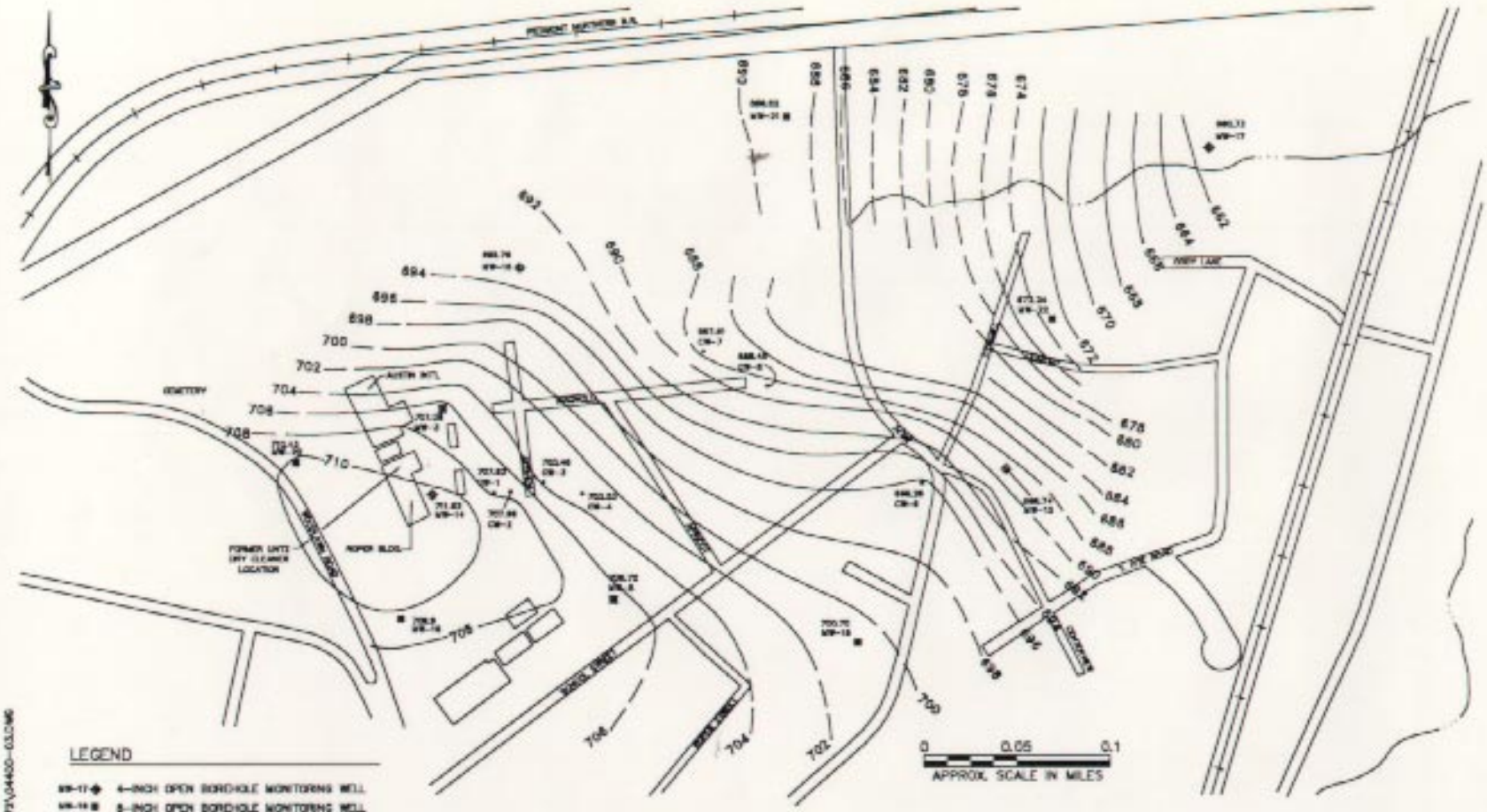

SOURCE: FIELD INVESTIGATION REPORT, NORTH BELMONT PCE SUPERFUND SITE, GASTON COUNTY, BELMONT, NORTH CAROLINA. ROY F. WESTON, INC., FEBRUARY 1997.

EPA

FIGURE 3-9
OCTOBER 1996
BEDROCK AQUIFER, POTENTIOMETRIC MAP
REMEDIAL INVESTIGATION REPORT
NORTH BELMONT PCE SUPERFUND SITE
NORTH BELMONT, GASTON COUNTY, NC
SESD PROJECT No. 96S-058, JUNE 1997

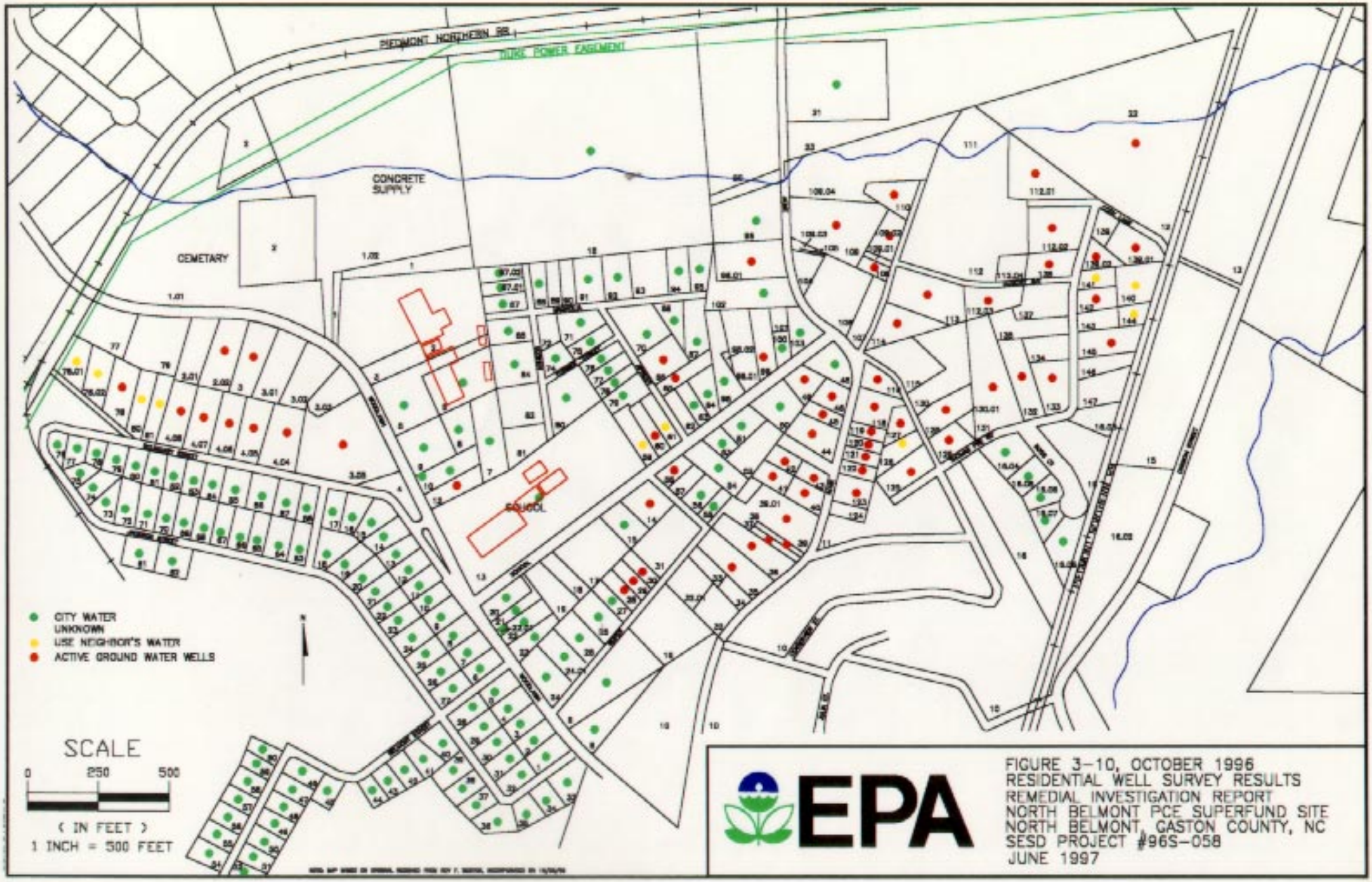

FIGURE 3-10, OCTOBER 1996
RESIDENTIAL WELL SURVEY RESULTS
REMEDIAL INVESTIGATION REPORT
NORTH BELMONT PCE SUPERFUND SITE
NORTH BELMONT, GASTON COUNTY, NC
SESD PROJECT #96S-058
JUNE 1997

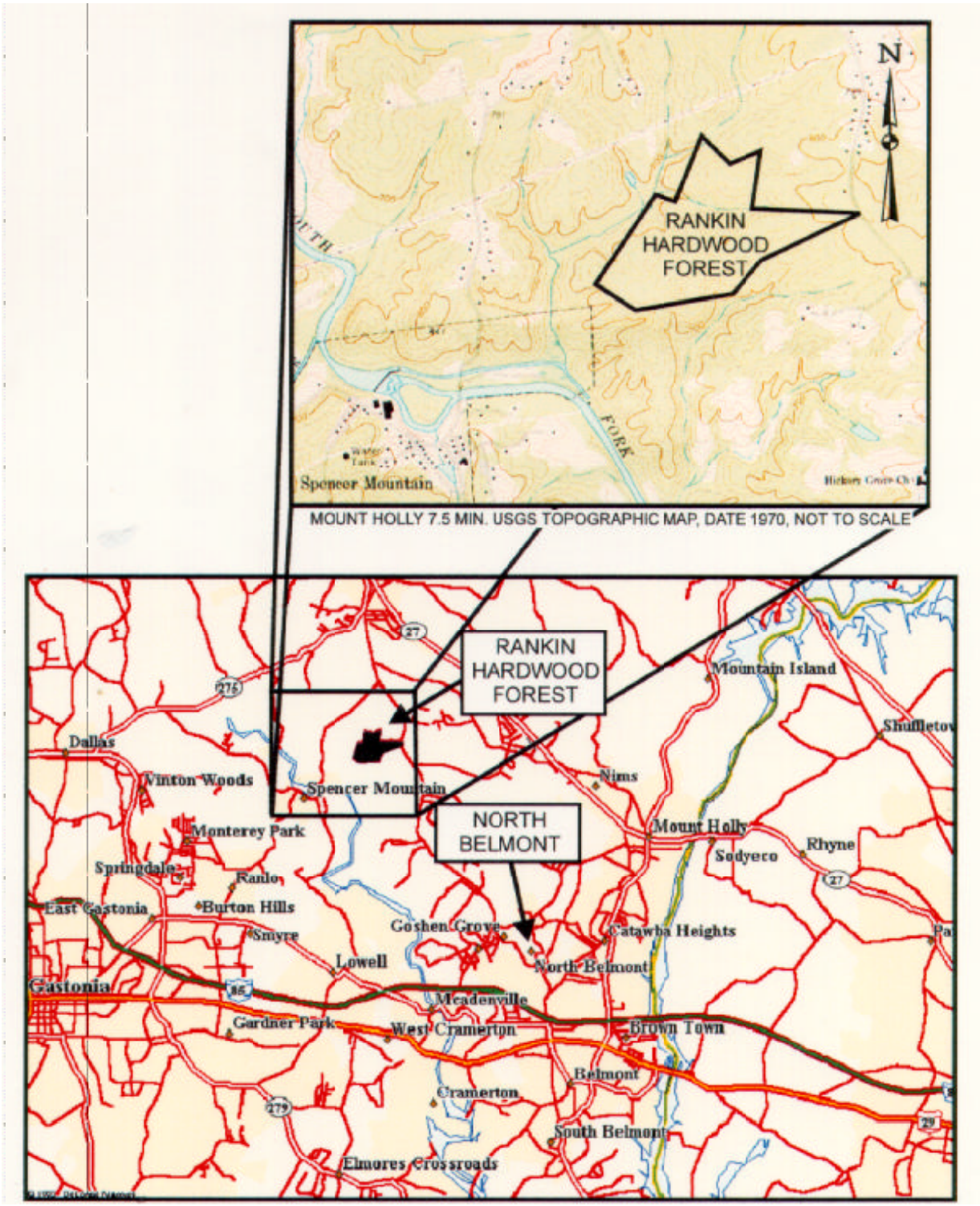

SOURCE: DeLORME MAP EXPERT

FIGURE 3-11 LOCATION OF RANKIN HARDWOOD FOREST
REMEDIAL INVESTIGATION REPORT
NORTH BELMONT PCE SUPERFUND SITE
NORTH BELMONT, GASTON COUNTY, NC
SESD PROJECT No. 96S-058, JUNE 1997

EPA

DGRIF311.CDR