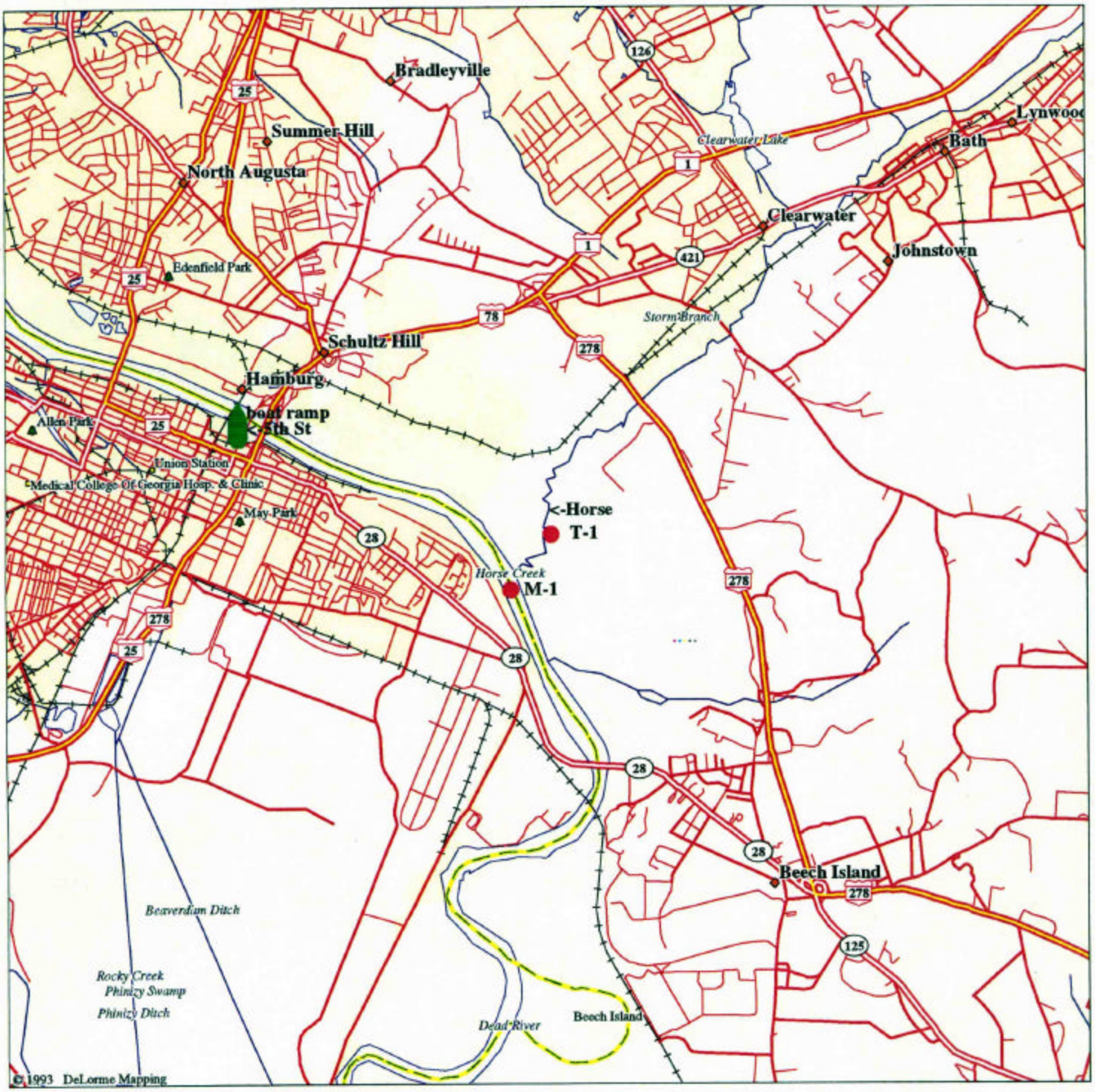

LEGEND

- State Route
- Geo Feature
- Town, Small City
- Park
- US Highway
- County Boundary
- Population Center
- Street, Road
- Hwy Ramp
- Major Street/Road
- Street, Road
- State Route
- US Highway
- Railroad
- River
- Open Water

Scale 1:62,500 (at center)

1 Miles

2 KM

Mag 13.00
Tue Oct 24 09:15:41 2000

Figure 5. Location Centers for the M-1 Savannah River and the T-1 Horse Creek Fish Collections.

M-1: W 81 55 27.4 N 33 27 31.5

T-1: W 81 55 8.3 N 33 27 52.2

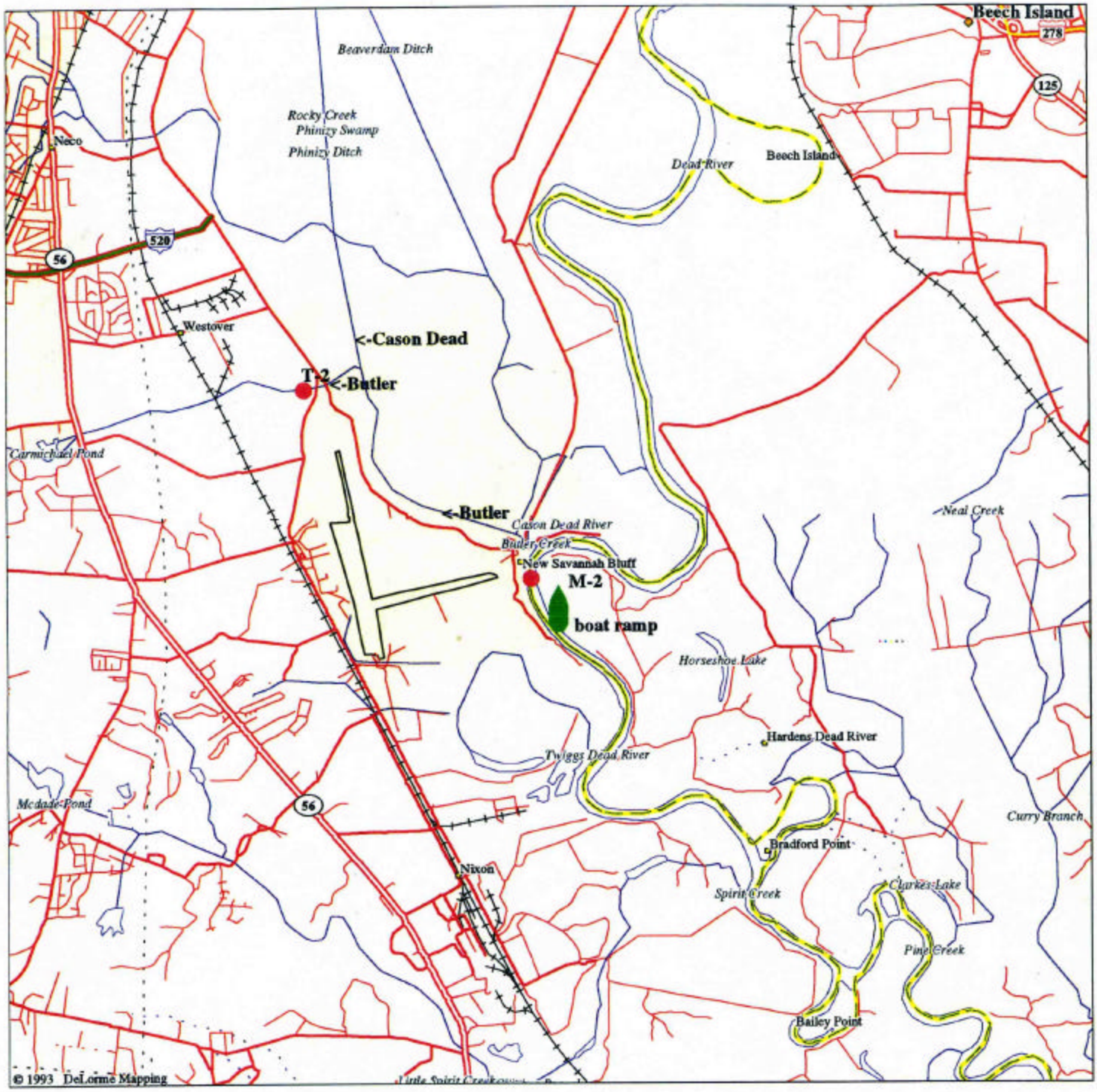

LEGEND

- State Route
- Geo Feature
- Interstate, Turnpike
- County Boundary
- Population Center
- Street, Road
- Hwy Ramp
- Major Street/Road
- Interstate Highway
- State Route
- Railroad
- River
- Intermittent River
- Airfield
- Utility (powerline)
- Open Water

Scale 1:62,500 (at center)

1 Miles

2 KM

Mag 13.00
Tue Oct 24 09:15:54 2000

Figure 6. Location Centers for the M-2 Savannah River and the T-2 Butler Creek Fish Collections.

M-2: W 81 56 49.4 N 33 22 8.1

T-2 W 81 58 30.5 N 33 23 19.8

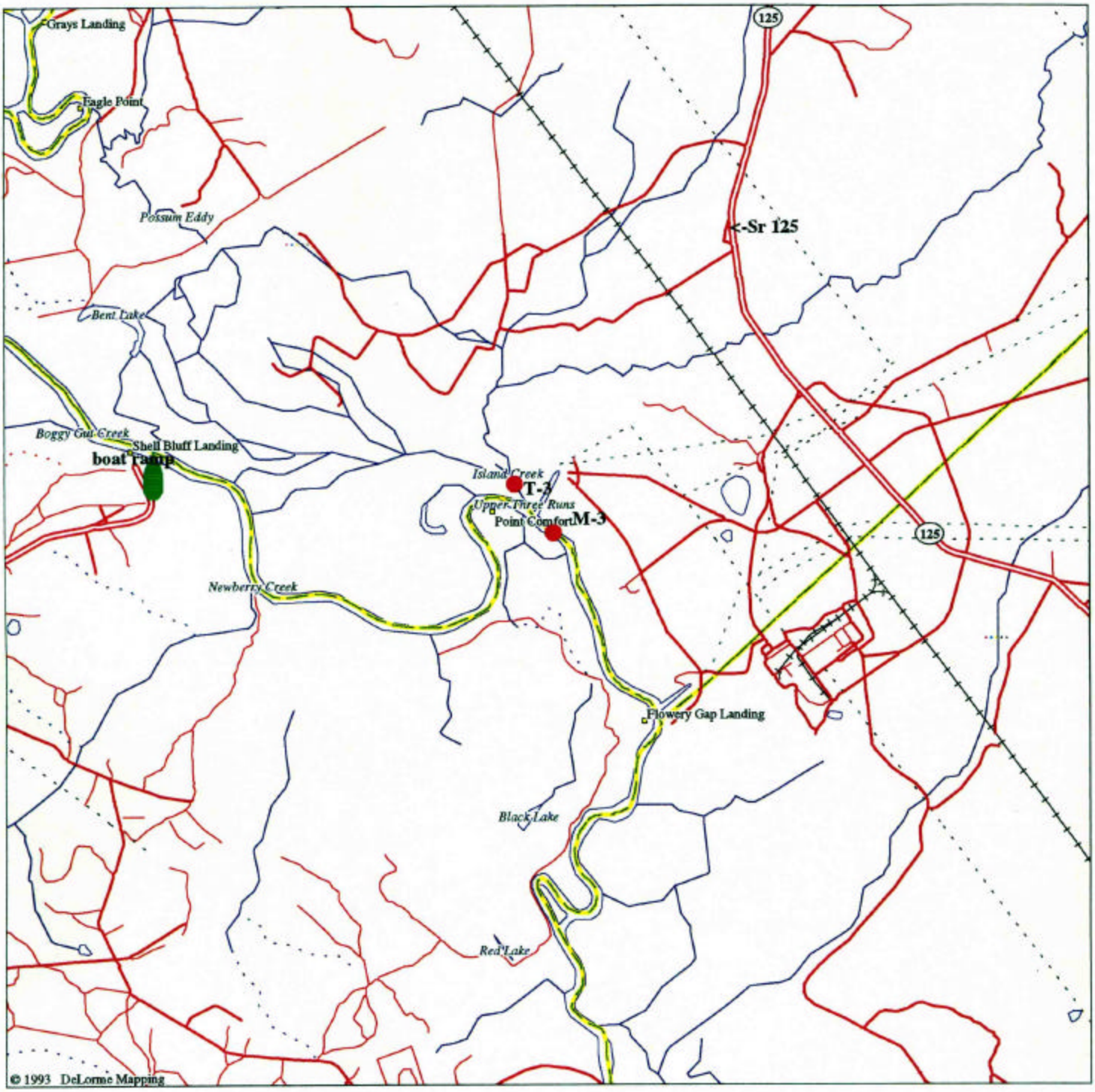

LEGEND

- State Route
- Geo Feature
- County Boundary
- Street, Road
- Major Street/Road
- Variable Trails
- State Route
- Railroad
- River
- Intermittent River
- Utility (powerline)
- Open Water

Scale 1:62,500 (at center)

1 Miles

2 KM

Mag 13.00
Tue Oct 24 09:16:13 2000

Figure 7. Location Centers for the M-3 Savannah River and T-3 Upper Three Runs Fish Collections.

M-3: W 81 46 12.9
N 33 13 5.8

T-3: W 81 46 30.8
N 33 13 24.5

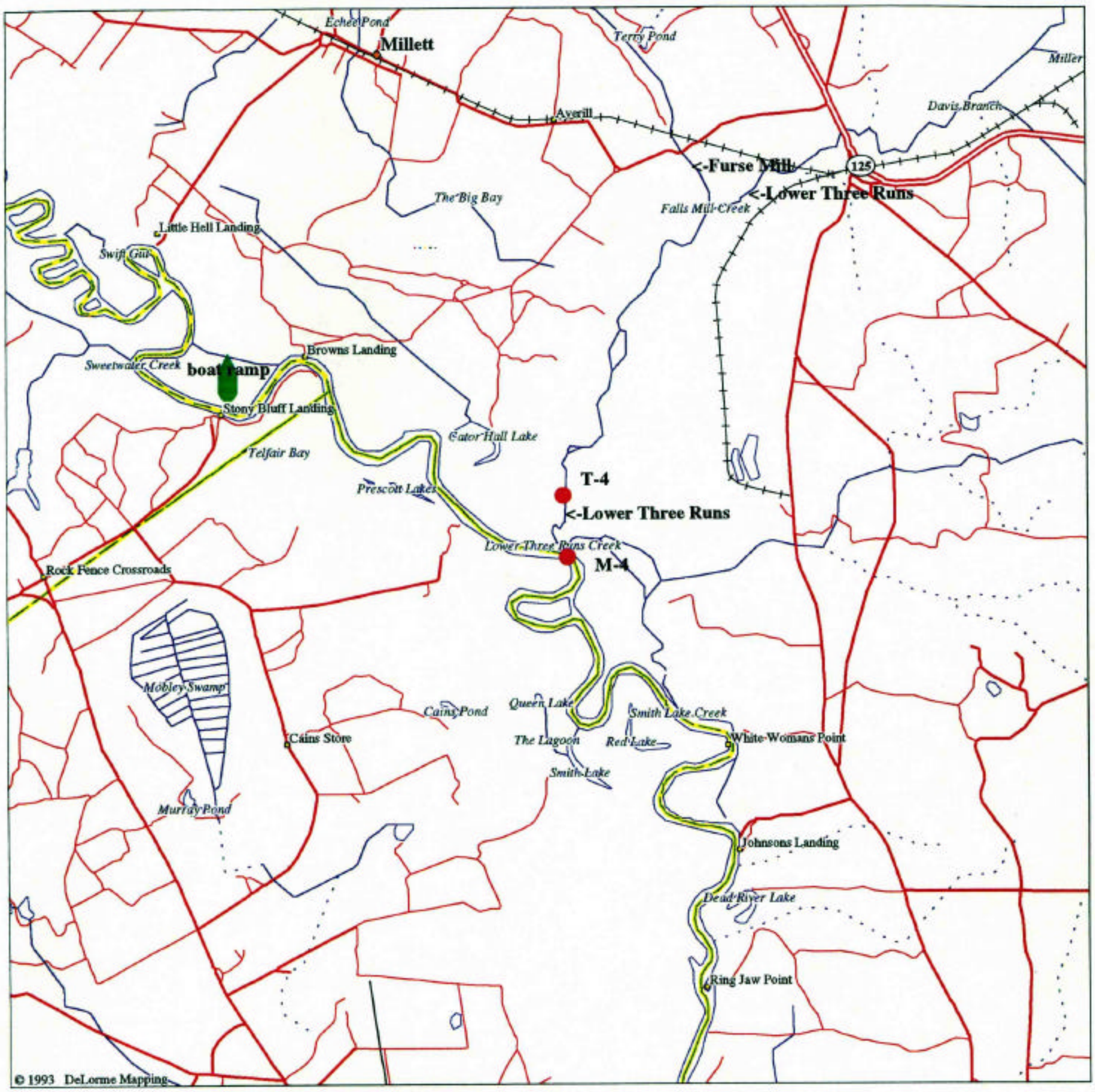

LEGEND

- Geo Feature
- County Boundary
- Street, Road
- Major Street/Road
- Railroad
- River
- Intermittent River
- Land Mass
- Open Water

Scale 1:62,500 (at center)

1 Miles

2 KM

Mag 13.00
Tue Oct 24 09:16:55 2000

Figure 8. Location Centers for the M-4 Savannah River and T-4 Lower Three Runs Fish Collections.

M-4: W 81 30 44.0
N 33 1 41.8

T-4: W 81 30 45.7
N 33 2 4.8

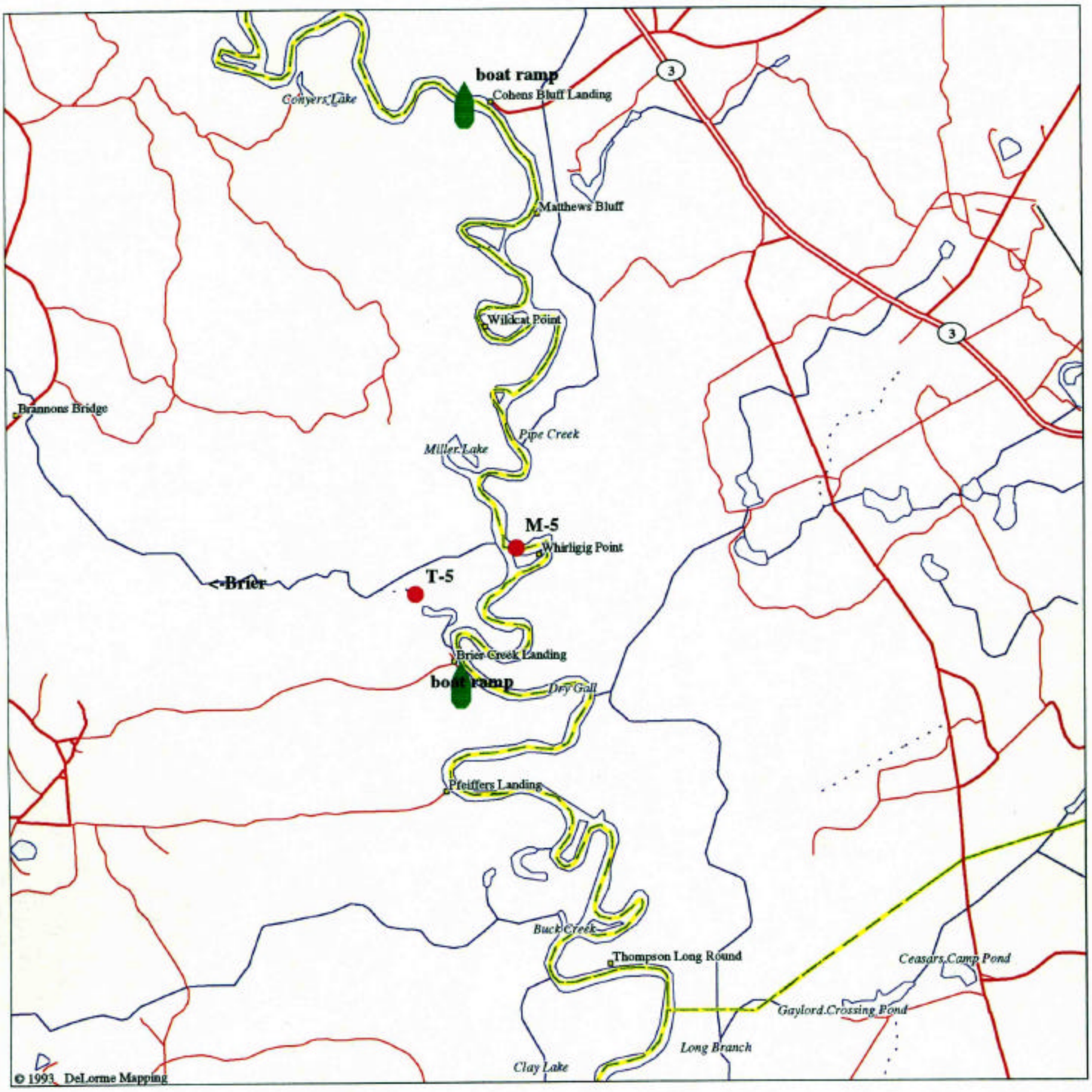

LEGEND

- State Route
- Geo Feature
- County Boundary
- Street, Road
- Major Street/Road
- State Route
- River
- Intermittent River
- Land Mass
- Open Water

Scale 1:62,500 (at center)

1 Miles

2 KM

Mag 13.00
Tue Oct 24 09:18:27 2000

Figure 9. Location Centers for the M-5 Savannah River and T-5 Brier Creek Fish Collections.

M-5: W 81 25 25.8
N 32 47 39.5

T-5: W 81 26 11.0
N 32 47 22.6

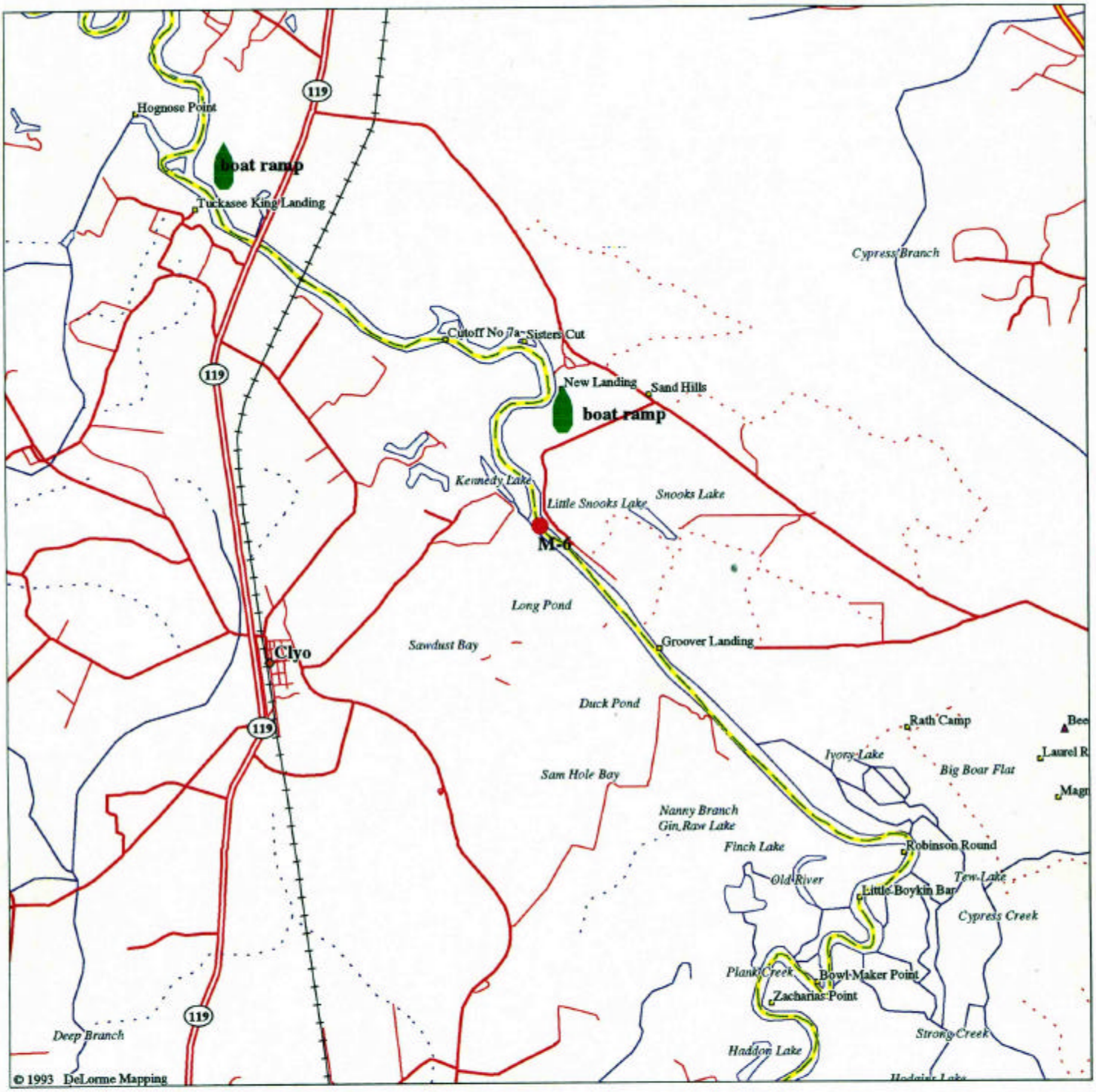

LEGEND

- State Route
- Geo Feature
- Town, Small City
- County Boundary
- Street, Road
- Major Street/Road
- Variable Trails
- State Route
- US Highway
- Railroad
- River
- Intermittent River
- Land Mass
- Open Water

Scale 1:62,500 (at center)

1 Miles

2 KM

Mag 13.00
Tue Oct 24 09:18:52 2000

Figure 10. Location Centers for the M-6 Savannah River Fish Collection.

M-6: W 81 14 0.4
N 32 29 55.4

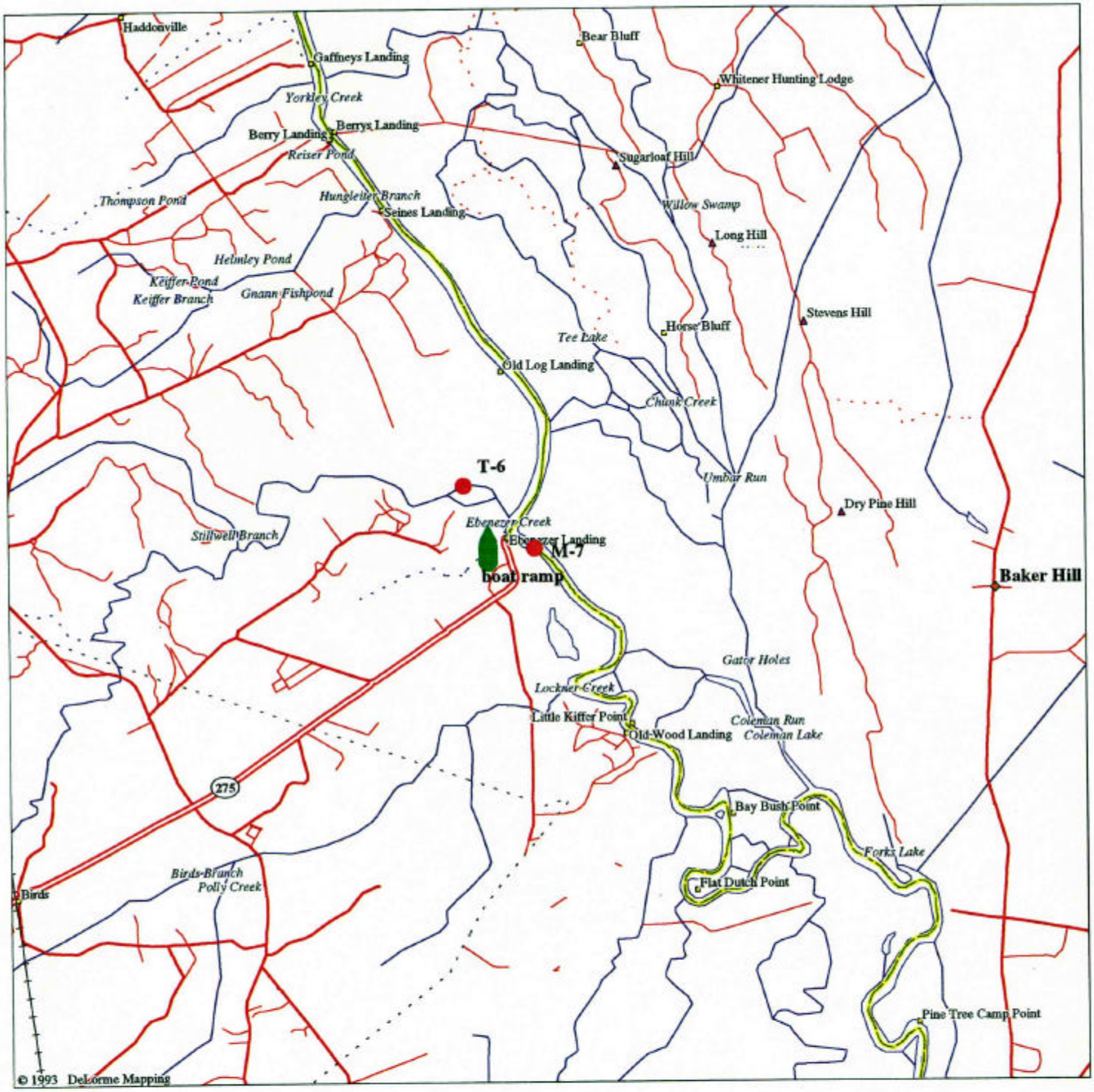

LEGEND

- State Route
- Geo Feature
- Town, Small City
- Hill
- County Boundary
- Street, Road
- Major Street/Road
- Variable Trails
- State Route
- River
- Intermittent River
- Utility (powerline)
- Land Mass
- Open Water

Scale 1:62,500 (at center)

1 Miles

2 KM

Mag 13.00
Tue Oct 24 09:19:10 2000

Figure 11. Location Centers for the M-7 Savannah River and T-6 Ebenezer Creek Fish Collections.

M-7: W 81 10 43.7 N 32 22 40.9

T-6: W 81 11 15.9 N 32 23 4.4

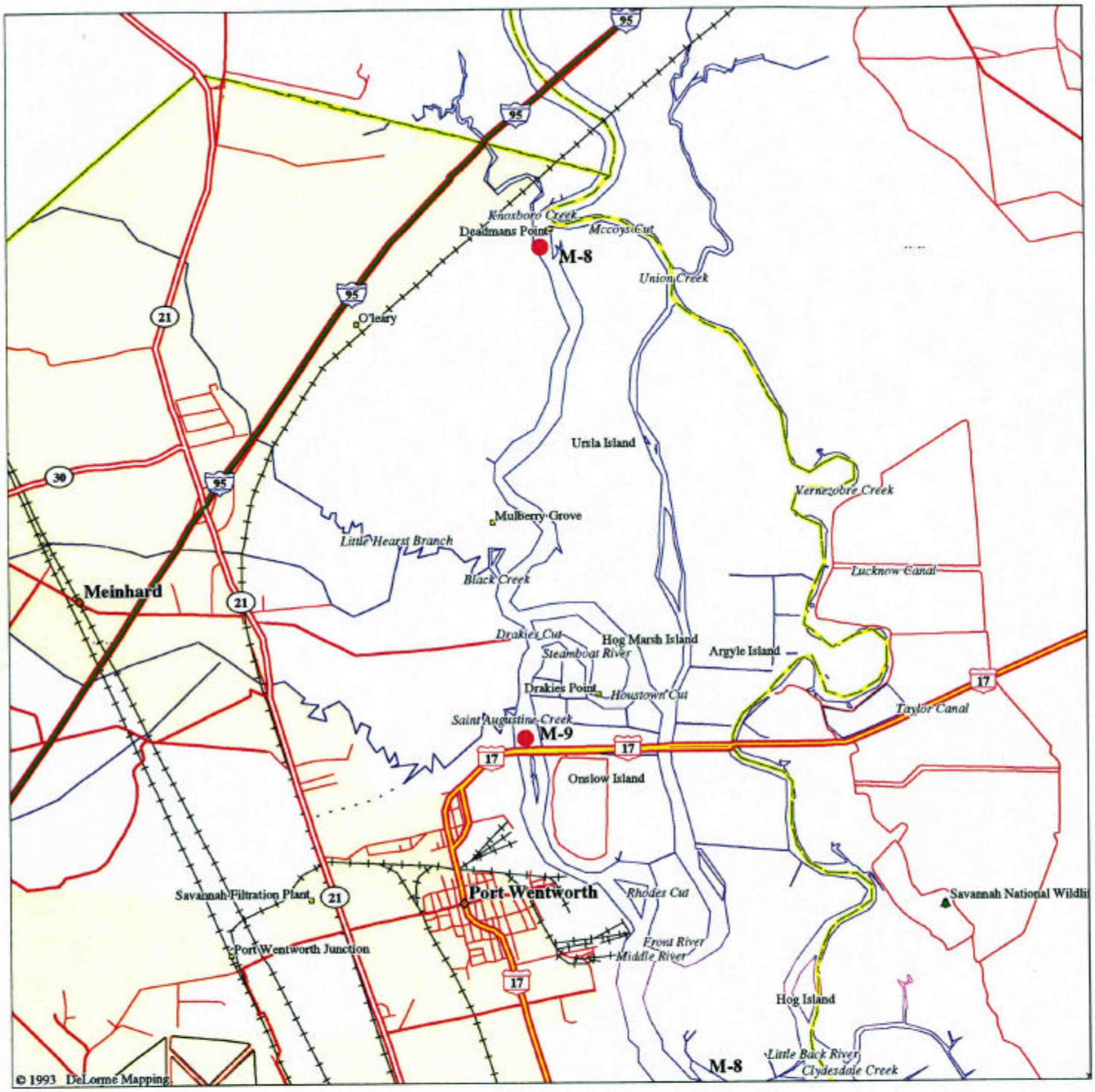

LEGEND

- State Route
- Geo Feature
- Town, Small City
- Interstate, Turnpike
- US Highway
- County Boundary
- Population Center
- Street, Road
- Hwy Ramp
- Major Street/Road
- Interstate Highway
- State Route
- US Highway
- Railroad
- River
- Intermittent River
- Land Mass
- Open Water

Scale 1:62,500 (at center)

1 Miles

2 KM

Mag 13.00
Tue Oct 24 09:19:40 2000

Figure 12. Location Centers for the M-8 and M-8b Savannah River Fish Collections.

M-8:	W	81	9	11.5	M-8b	W	81	9	19.8
	N	32	13	8.6		N	32	10	0.1