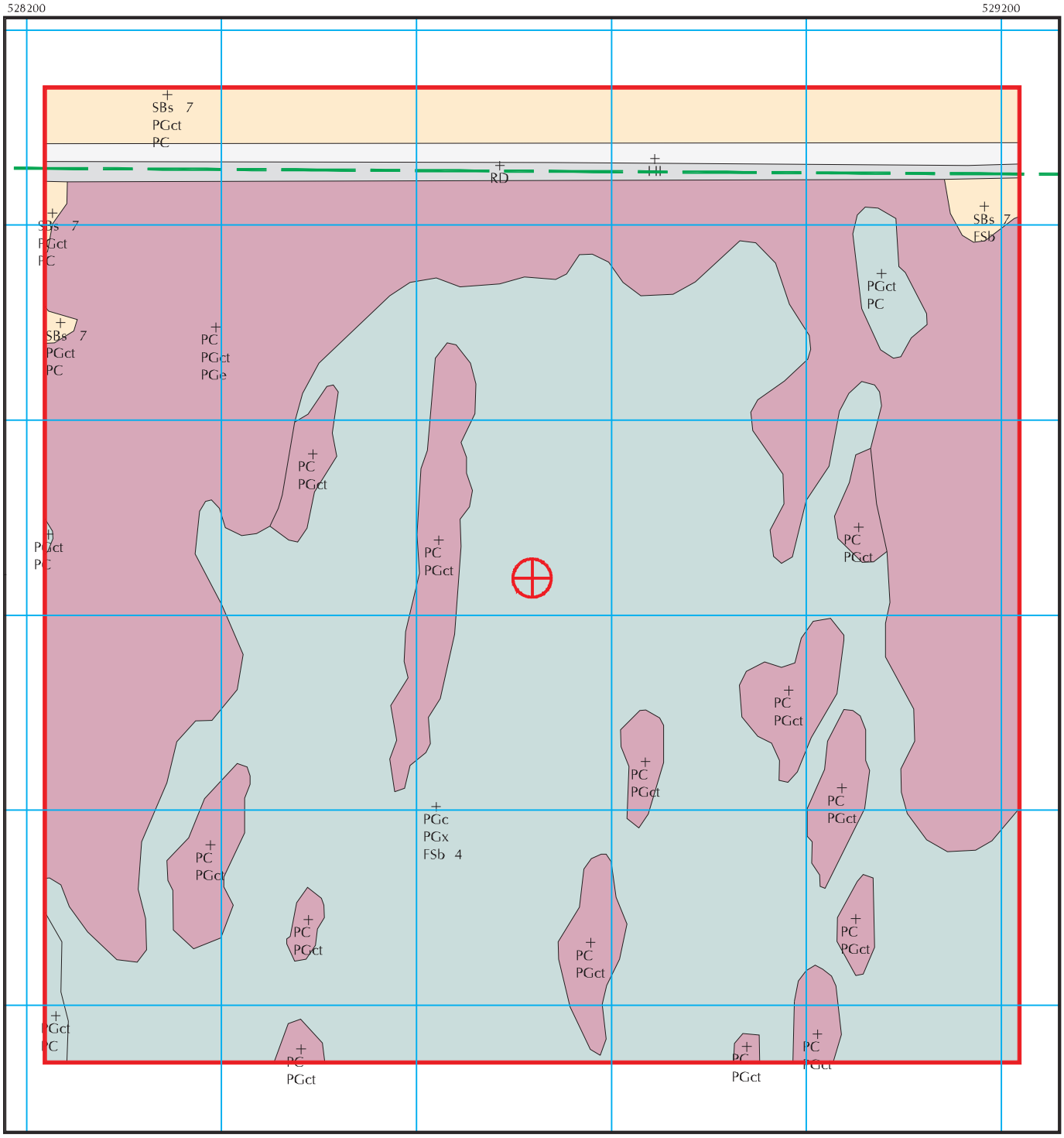

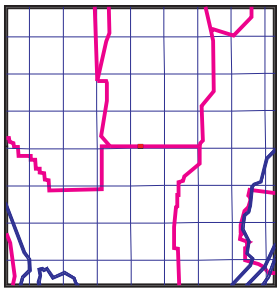

August 2001

Station M576
Cycle 4

N

0 100 200 m

Red line shows 1000 m square (100 Ha) area around station
UTM grid at 200m interval referenced to NAD 83
Center for Remote Sensing and Mapping Science (CRMS) - UGA

HI	2.03 Ha (2.03 %)
PC / PGct	7.64 Ha (7.64 %)
PC / PGct / PGe	31.27 Ha (31.27 %)
PGc / PGx / FSb 4	49.95 Ha (49.95 %)
PGct / PC	1.00 Ha (1.00 %)
RD	1.80 Ha (1.80 %)
SBs 7/ FSb	0.39 Ha (0.39 %)
SBs 7/ PGct / PC	5.90 Ha (5.90 %)

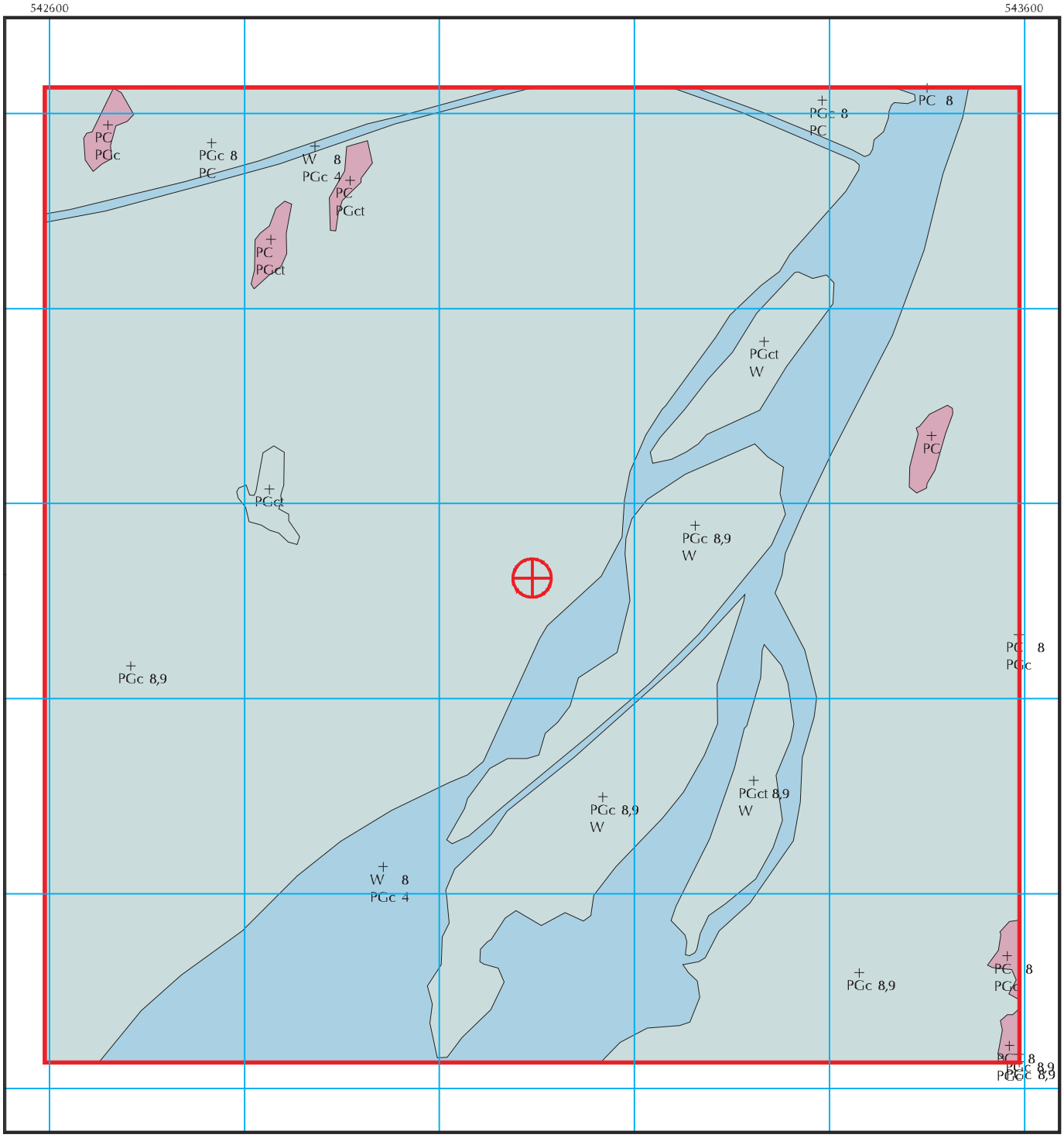

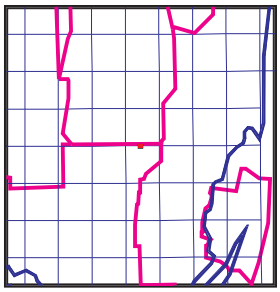

August 2001

Station M577
Cycle 4

N

0 100 200 m

Red line shows 1000 m square (100 Ha) area around station
UTM grid at 200m interval referenced to NAD 83
Center for Remote Sensing and Mapping Science (CRMS) - UGA

- PC *0.21 Ha (0.21%)*
- PC / PGc *0.19 Ha (0.19%)*
- PC / PGct *0.35 Ha (0.35%)*
- PC 8 *0.00 Ha (0.00%)*
- PC 8/ PGc *0.22 Ha (0.22%)*
- PGc 8/ PC *3.77 Ha (3.77%)*
- PGc 8,9 *66.70 Ha (66.70%)*
- PGc 8,9/ W *7.61 Ha (7.61%)*
- PGct *0.29 Ha (0.29%)*
- PGct / W *1.18 Ha (1.18%)*
- PGct 8,9/ W *1.44 Ha (1.44%)*
- W 8/ PGc 4 *18.05 Ha (18.05%)*

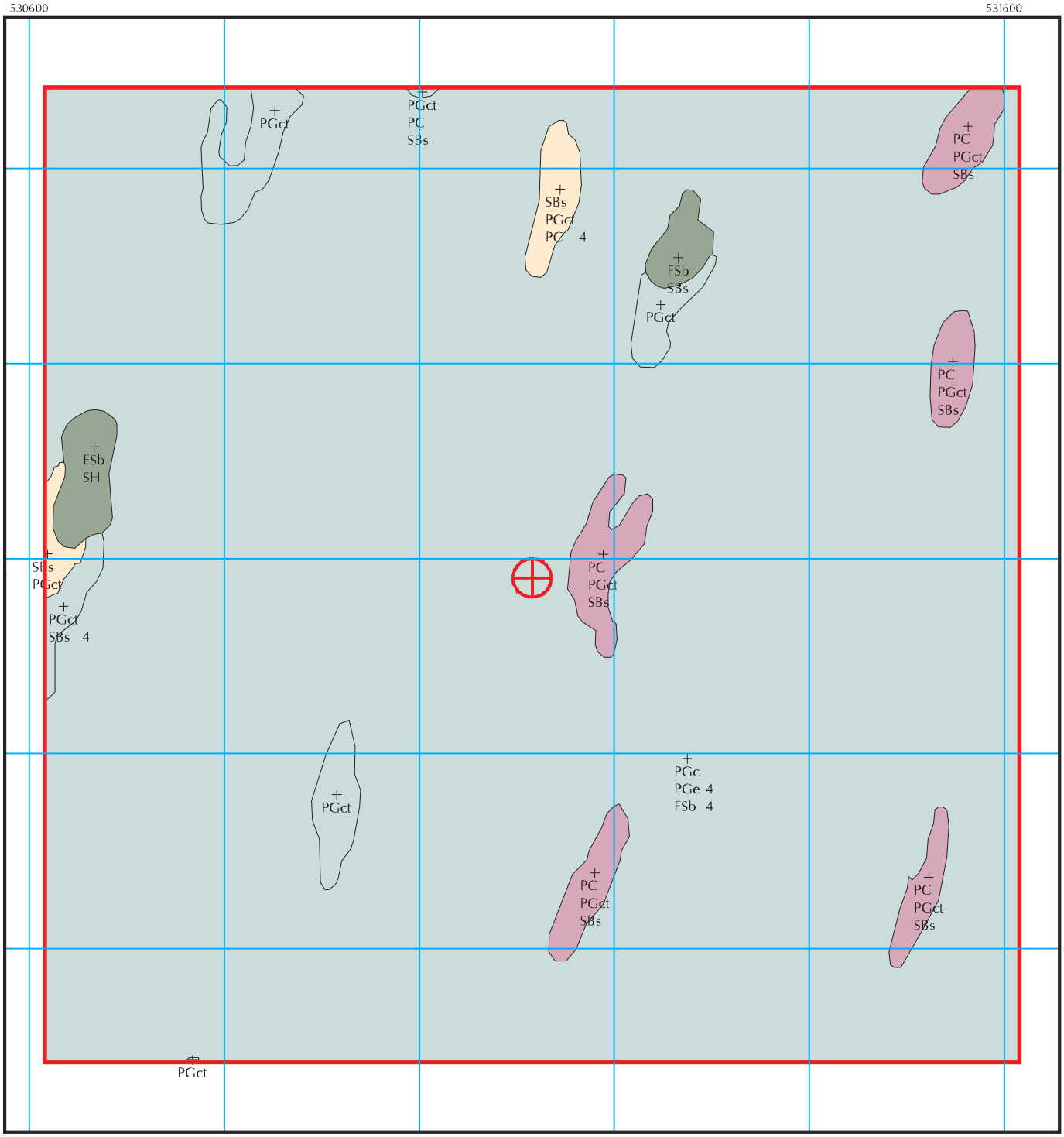

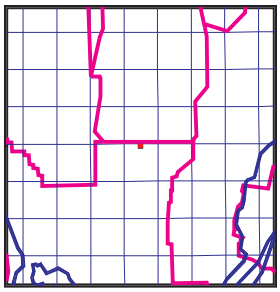

August 2001

Station M578
Cycle 4

N

0 100 200 m

Red line shows 1000 m square (100 Ha) area around station
UTM grid at 200m interval referenced to NAD 83
Center for Remote Sensing and Mapping Science (CRMS) - UGA

- FSb / SBs *0.42 Ha (0.42 %)*
- FSb / SH *0.68 Ha (0.68 %)*
- PC / PGct / SBs *2.66 Ha (2.66 %)*
- PGc / PGe 4/ FSb 4 *93.35 Ha (93.35 %)*
- PGct *1.72 Ha (1.72 %)*
- PGct / PC / SBs *0.03 Ha (0.03 %)*
- PGct / SBs 4 *0.36 Ha (0.36 %)*
- SBs / PGct *0.24 Ha (0.24 %)*
- SBs / PGct / PC 4 *0.54 Ha (0.54 %)*

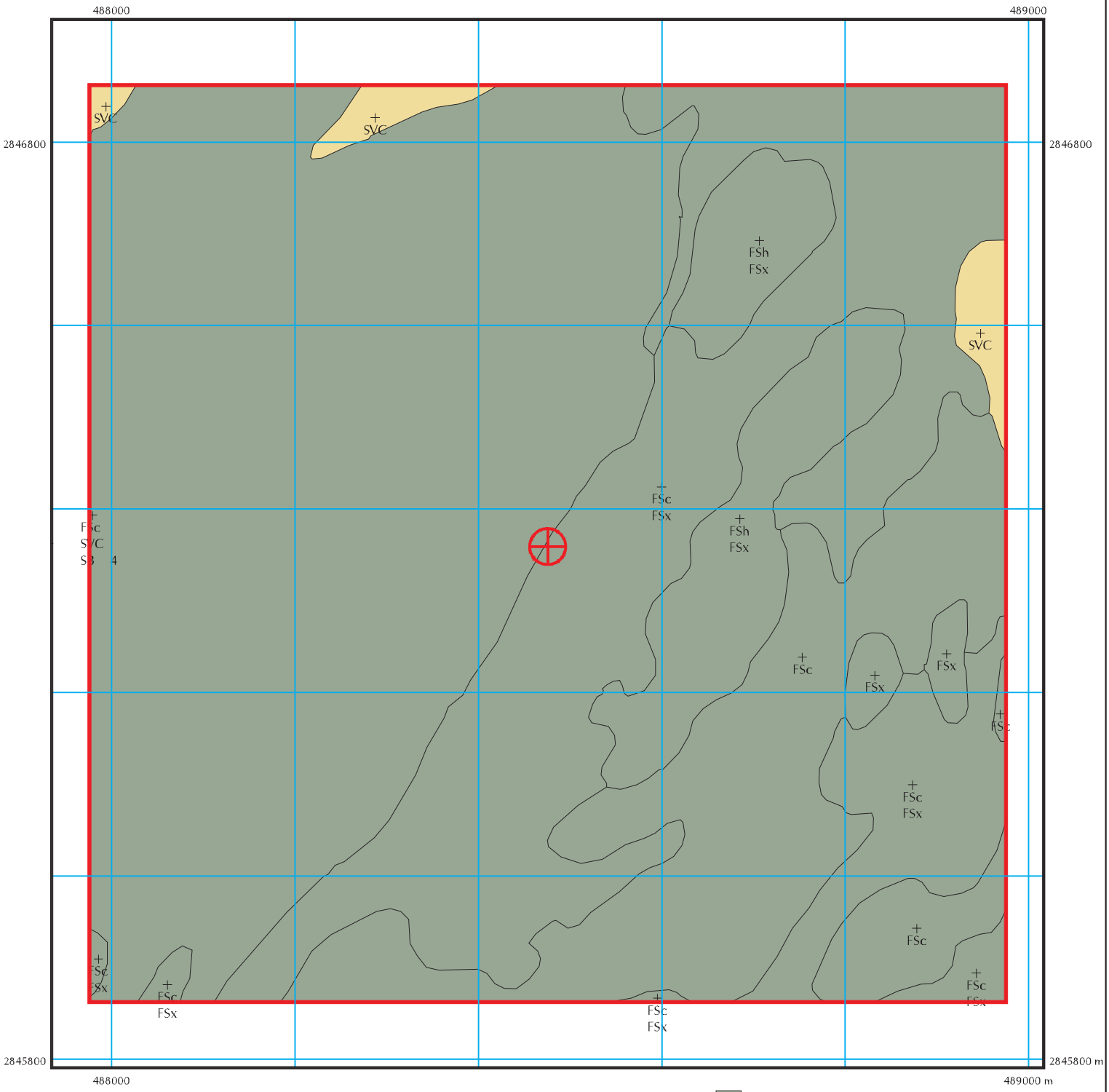



August 2001

Station M579
Cycle 4

N

0 100 200 m

Red line shows 1000 m square (100 Ha) area around station
UTM grid at 200m interval referenced to NAD 83
Center for Remote Sensing and Mapping Science (CRMS) - UGA

FSc	15.63 Ha (15.63 %)
FSc / FSx	28.14 Ha (28.14 %)
FSc / SVC / SB 4	46.01 Ha (46.01 %)
FSh / FSx	7.67 Ha (7.67 %)
FSx	0.94 Ha (0.94 %)
SVC	1.62 Ha (1.62 %)

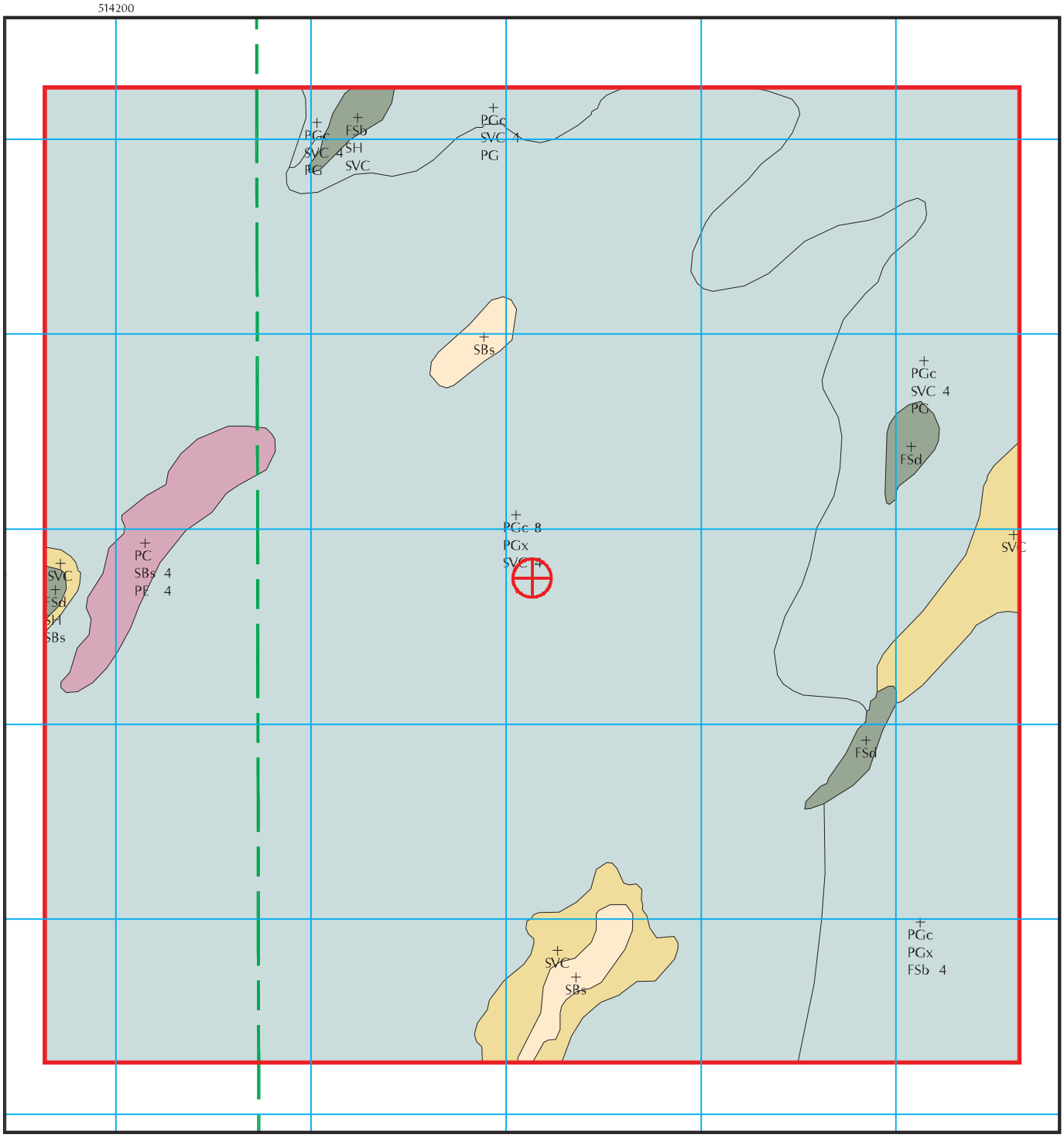

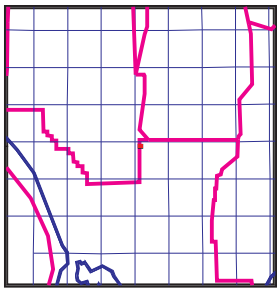

August 2001

Station M580
Cycle 4

N

0 100 200 m

Red line shows 1000 m square (100 Ha) area around station
UTM grid at 200m interval referenced to NAD 83
Center for Remote Sensing and Mapping Science (CRMS) - UGA

FSb / SH / SVC	0.32 Ha (0.32 %)
FSd	0.69 Ha (0.69 %)
FSd / SH / SBs	0.09 Ha (0.09 %)
PC / SBs 4/ PE 4	1.67 Ha (1.67 %)
PGc / PGx / FSb 4	7.78 Ha (7.78 %)
PGc / SVC 4/ PG	13.15 Ha (13.15 %)
PGc 8/ PGx / SVC 4	72.26 Ha (72.26 %)
SBs	0.96 Ha (0.96 %)
SVC	3.08 Ha (3.08 %)

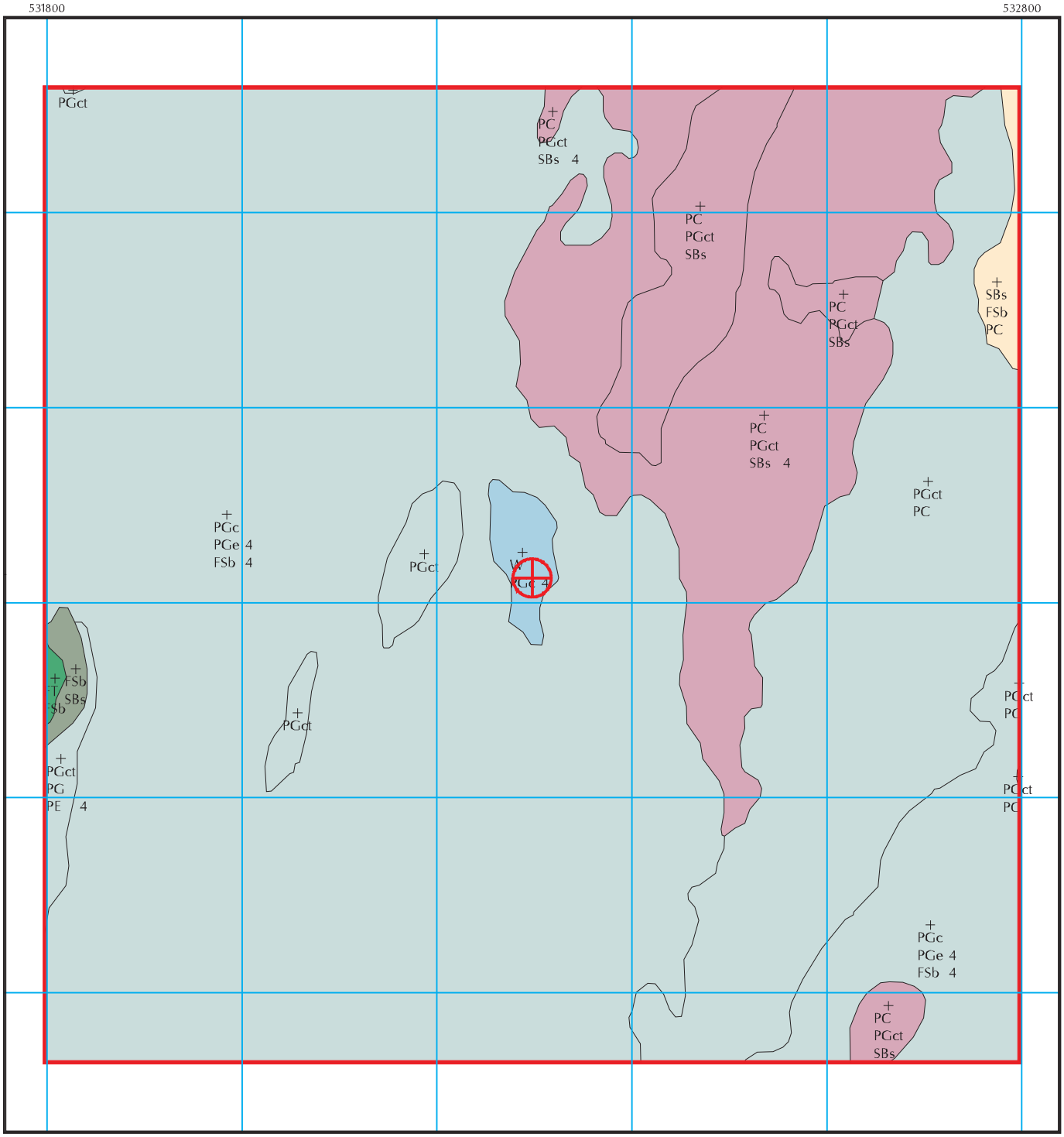

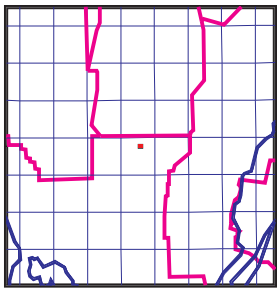

August 2001

Station M581
Cycle 4

N

0 100 200 m

Red line shows 1000 m square (100 Ha) area around station
UTM grid at 200m interval referenced to NAD 83
Center for Remote Sensing and Mapping Science (CRMS) - UGA

- FSb / SBs *0.36 Ha (0.36 %)*
- FT / FSb *0.11 Ha (0.11 %)*
- PC / PGct / SBs *4.20 Ha (4.20 %)*
- PC / PGct / SBs 4 *14.08 Ha (14.08 %)*
- PGc / PGe 4/ FSb 4 *62.31 Ha (62.31 %)*
- PGct *1.21 Ha (1.21 %)*
- PGct / PC *15.76 Ha (15.76 %)*
- PGct / PG / PE 4 *0.59 Ha (0.59 %)*
- SBs / FSb / PC *0.64 Ha (0.64 %)*
- W / PGc 4 *0.76 Ha (0.76 %)*

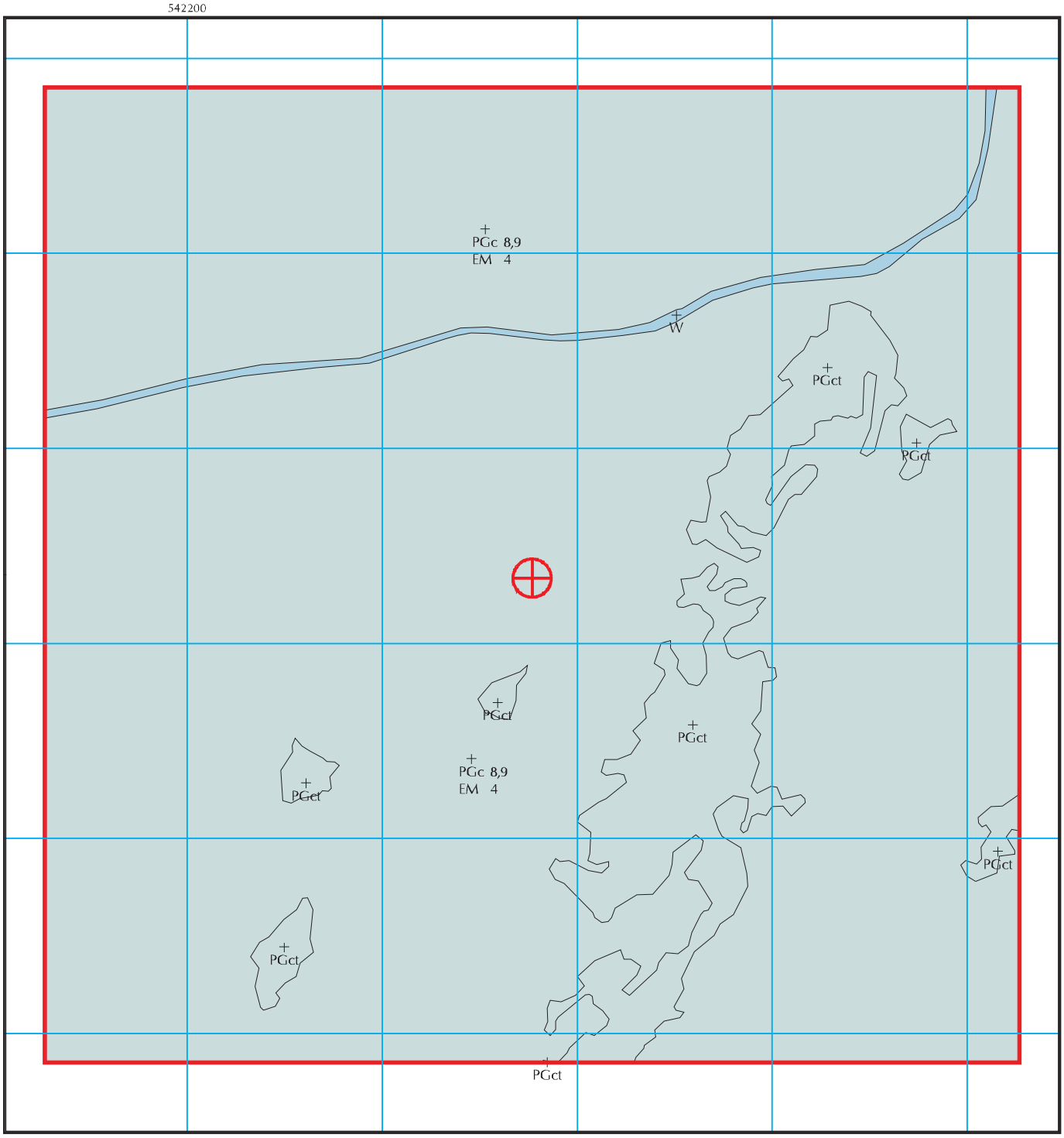

PGc 8,9/ EM 4 *91.09 Ha (91.09 %)*
PGct *8.00 Ha (8.00 %)*
W *0.91 Ha (0.91 %)*

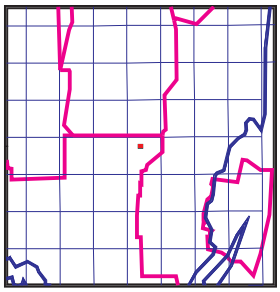

August 2001

Station M582
Cycle 4

N

0 100 200 m

Red line shows 1000 m square (100 Ha) area around station
UTM grid at 200m interval referenced to NAD 83
Center for Remote Sensing and Mapping Science (CRMS) - UGA

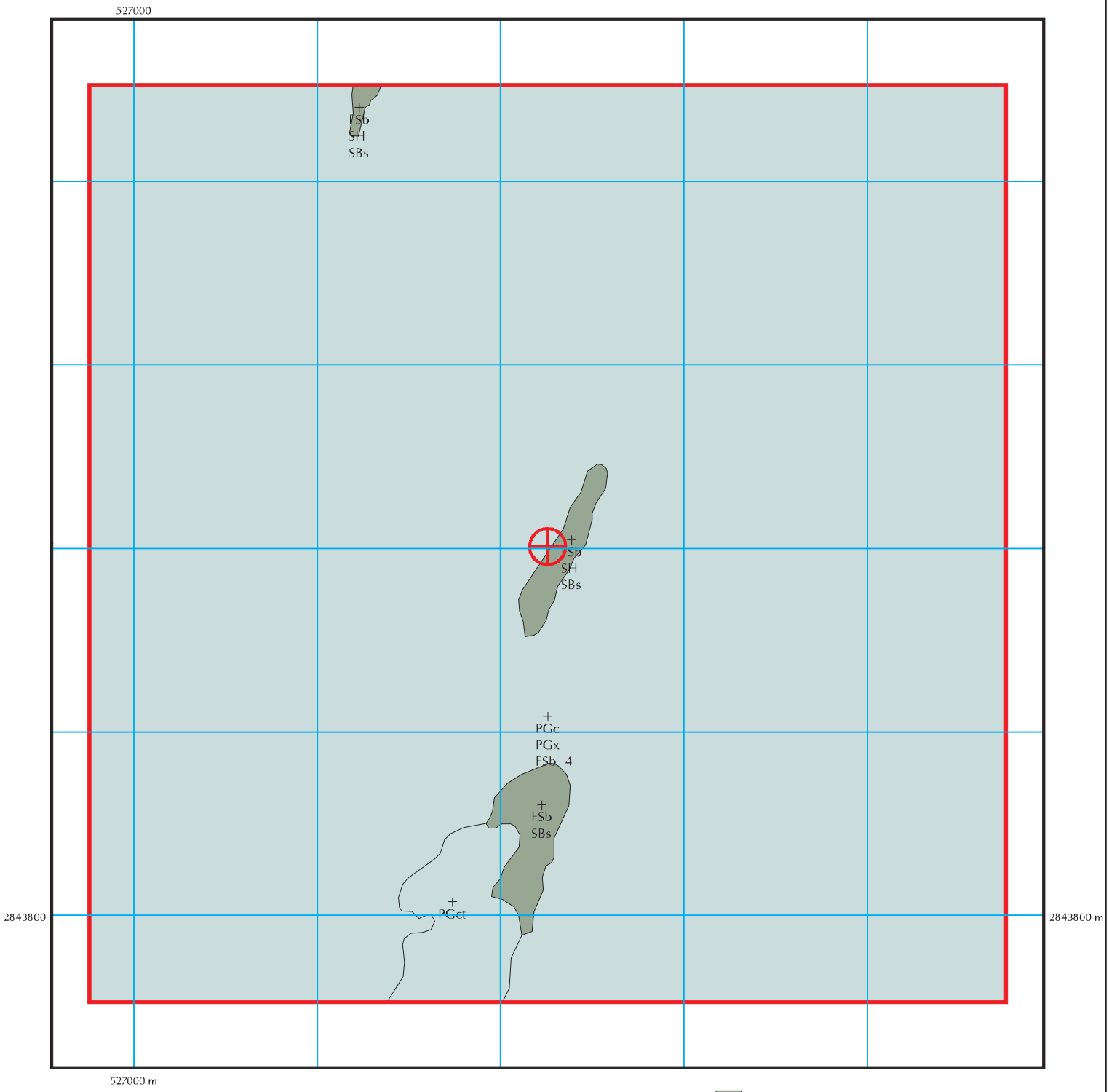

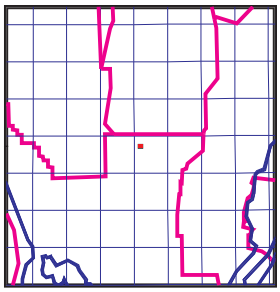

August 2001

Station M583
Cycle 4

N

0 100 200 m

Red line shows 1000 m square (100 Ha) area around station
UTM grid at 200m interval referenced to NAD 83
Center for Remote Sensing and Mapping Science (CRMS) - UGA

FSb / SBs	0.89 Ha (0.89 %)
FSb / SH / SBs	0.64 Ha (0.64 %)
PGc / PGx / FSb 4	96.45 Ha (96.45 %)
PGct	2.01 Ha (2.01 %)

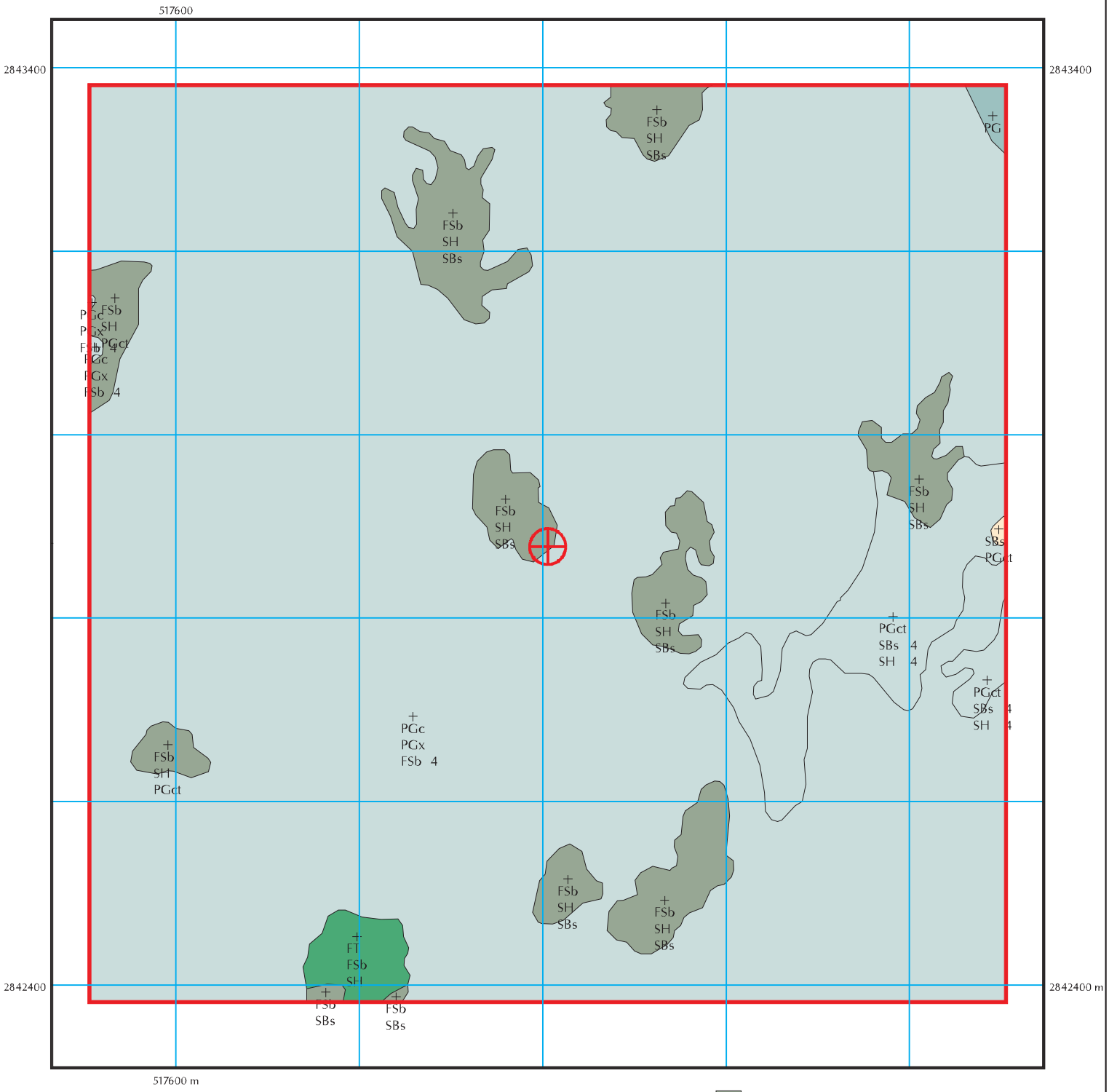

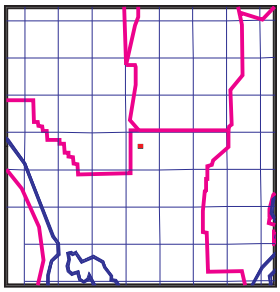

August 2001

Station M584
Cycle 4

N

0 100 200 m

Red line shows 1000 m square (100 Ha) area around station
UTM grid at 200m interval referenced to NAD 83
Center for Remote Sensing and Mapping Science (CRMS) - UGA

FSb / SBs	0.10 Ha (0.10%)
FSb / SH / PGct	0.99 Ha (0.99%)
FSb / SH / SBs	6.10 Ha (6.10%)
FT / FSb / SH	0.87 Ha (0.87%)
PG	0.20 Ha (0.20%)
PGc / PGx / FSb 4	87.16 Ha (87.16%)
PGct / SBs 4/ SH 4	4.55 Ha (4.55%)
SBs / PGct	0.04 Ha (0.04%)

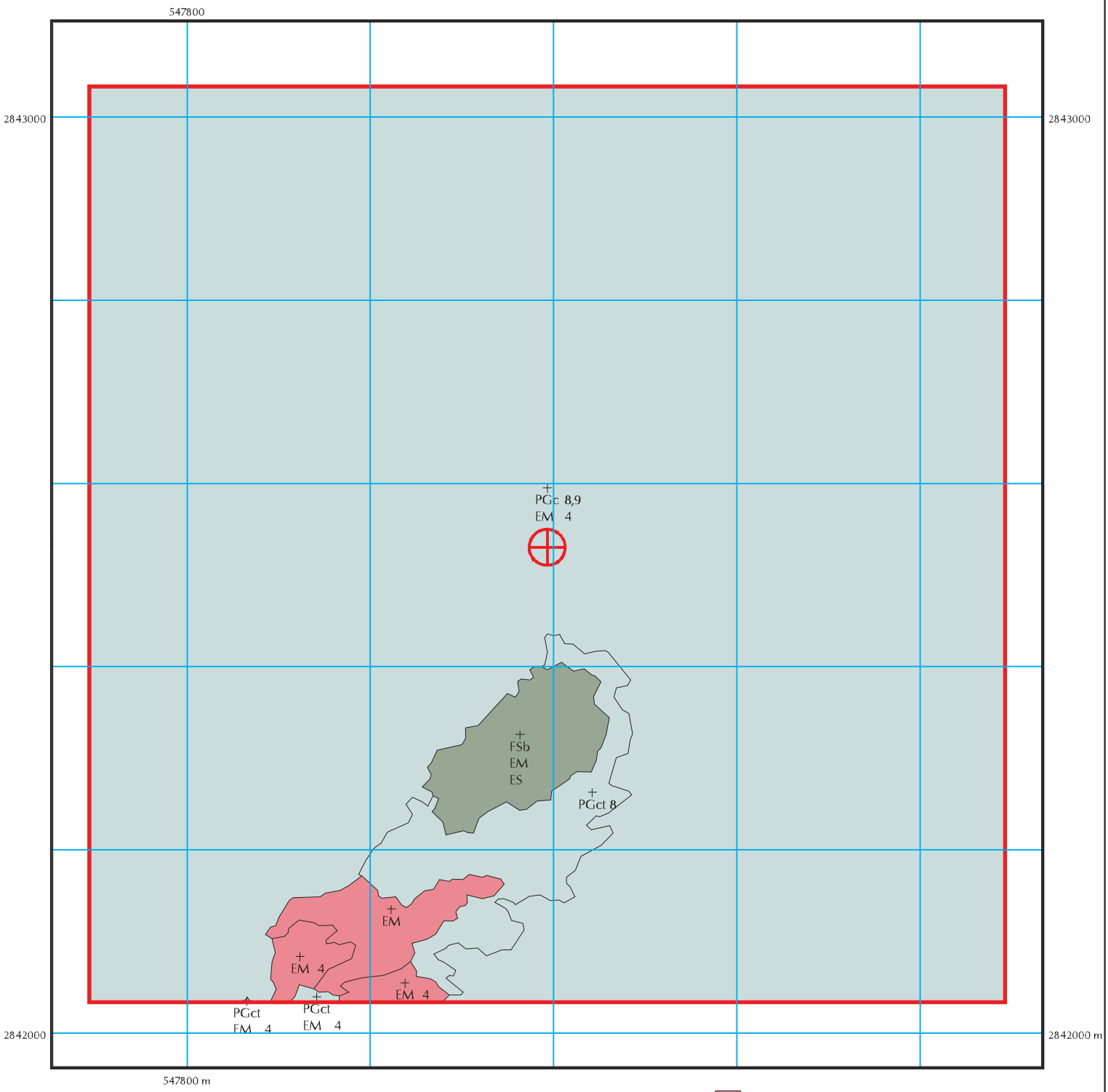

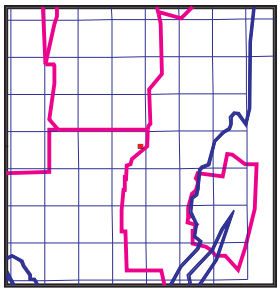

August 2001

Station M585
Cycle 4

N

0 100 200 m

Red line shows 1000 m square (100 Ha) area around station
UTM grid at 200m interval referenced to NAD 83
Center for Remote Sensing and Mapping Science (CRMS) - UGA

EM	*1.35 Ha (1.35 %)*
EM 4	*0.81 Ha (0.81 %)*
FSb / EM / ES	*2.12 Ha (2.12 %)*
PGc 8,9 / EM 4	*92.35 Ha (92.35 %)*
PGct / EM 4	*0.07 Ha (0.07 %)*
PGct 8	*3.31 Ha (3.31 %)*

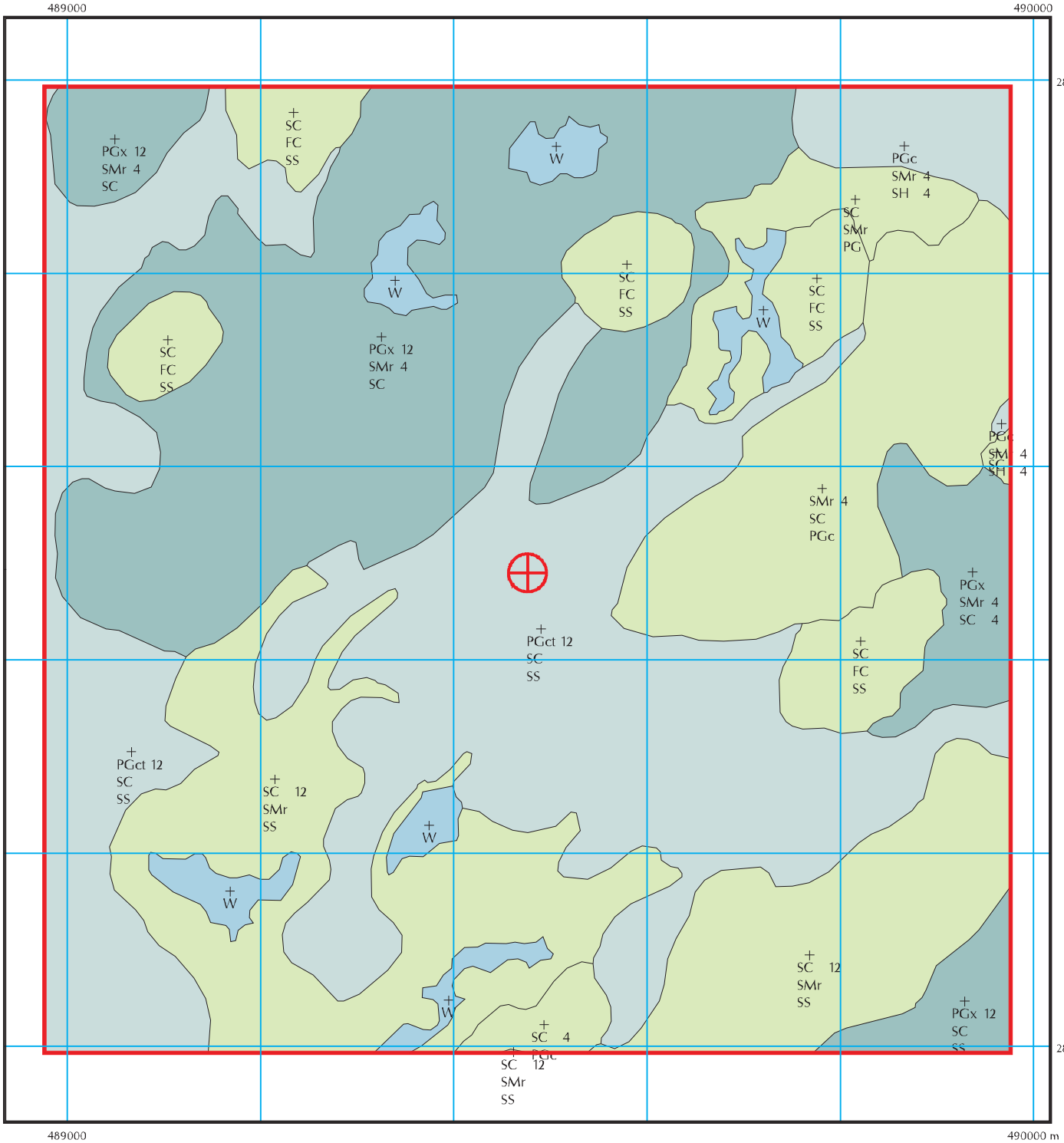



August 2001

Station M586
Cycle 4

N

0 100 200 m

Red line shows 1000 m square (100 Ha) area around station
UTM grid at 200m interval referenced to NAD 83
Center for Remote Sensing and Mapping Science (CRMS) - UGA

- PGc / SMr 4/ SH 4 *2.12 Ha (2.12%)*
- PGct 12/ SC / SS *30.59 Ha (30.59%)*
- PGx / SMr 4/ SC 4 *2.66 Ha (2.66%)*
- PGx 12/ SC / SS *1.42 Ha (1.42%)*
- PGx 12/ SMr 4/ SC *23.96 Ha (23.96%)*
- SC *0.11 Ha (0.11%)*
- SC / FC / SS *6.30 Ha (6.30%)*
- SC / SMr / PG *2.51 Ha (2.51%)*
- SC 12/ SMr / SS *17.79 Ha (17.79%)*
- SC 4/ PGc *0.86 Ha (0.86%)*
- SMr 4/ SC / PGc *8.62 Ha (8.62%)*
- W *3.07 Ha (3.07%)*

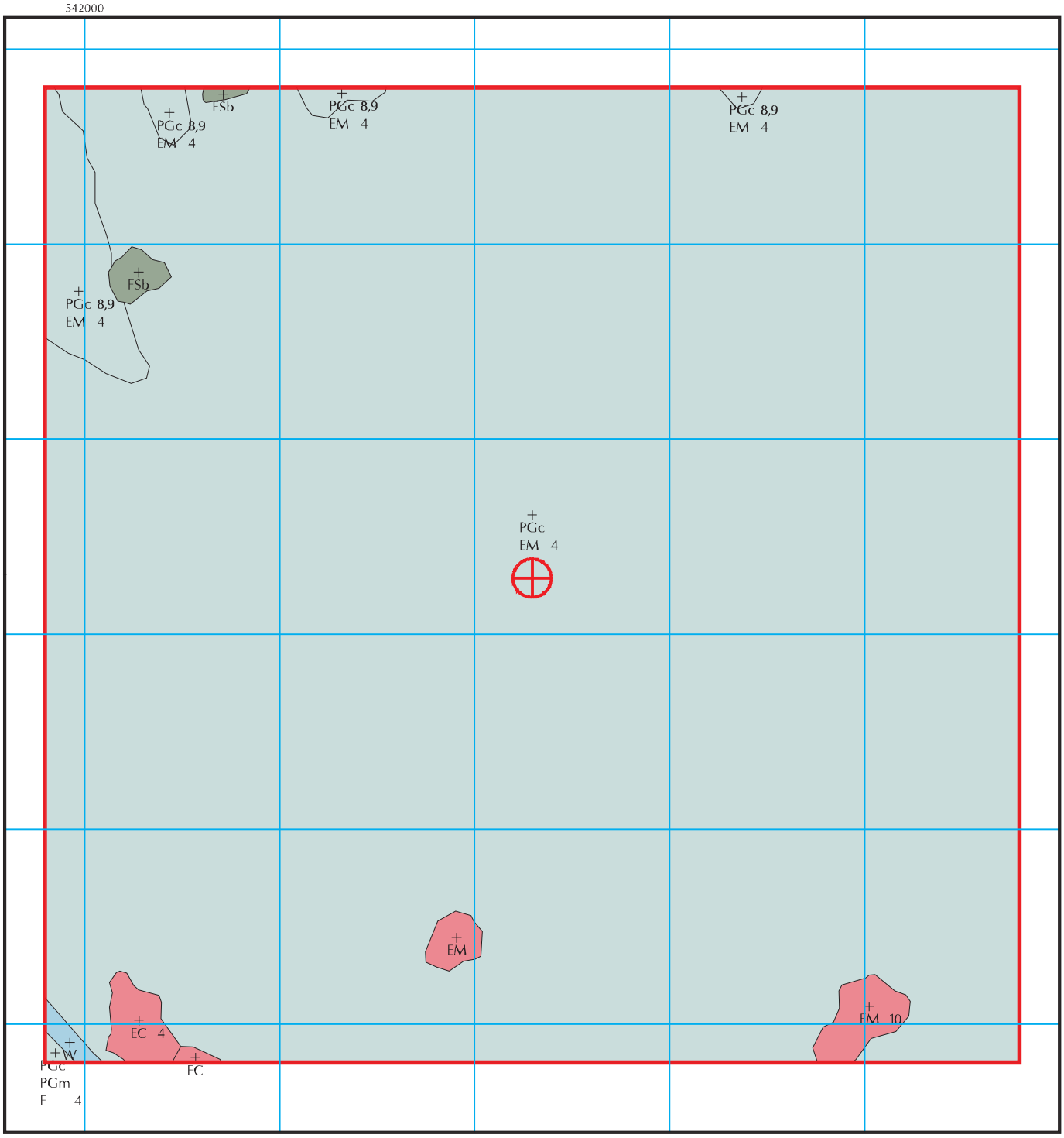

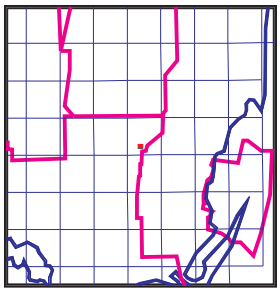

August 2001

Station M587
Cycle 4

0 100 200 m

Red line shows 1000 m square (100 Ha) area around station
UTM grid at 200m interval referenced to NAD 83
Center for Remote Sensing and Mapping Science (CRMS) - UGA

EC	0.06 Ha (0.06 %)
EC 4	0.46 Ha (0.46 %)
EM	0.25 Ha (0.25 %)
EM 10	0.53 Ha (0.53 %)
FSb	0.29 Ha (0.29 %)
PGc / EM 4	96.08 Ha (96.08 %)
PGc / PGm / E 4	0.05 Ha (0.05 %)
PGc 8,9 / EM 4	2.13 Ha (2.13 %)
W	0.14 Ha (0.14 %)

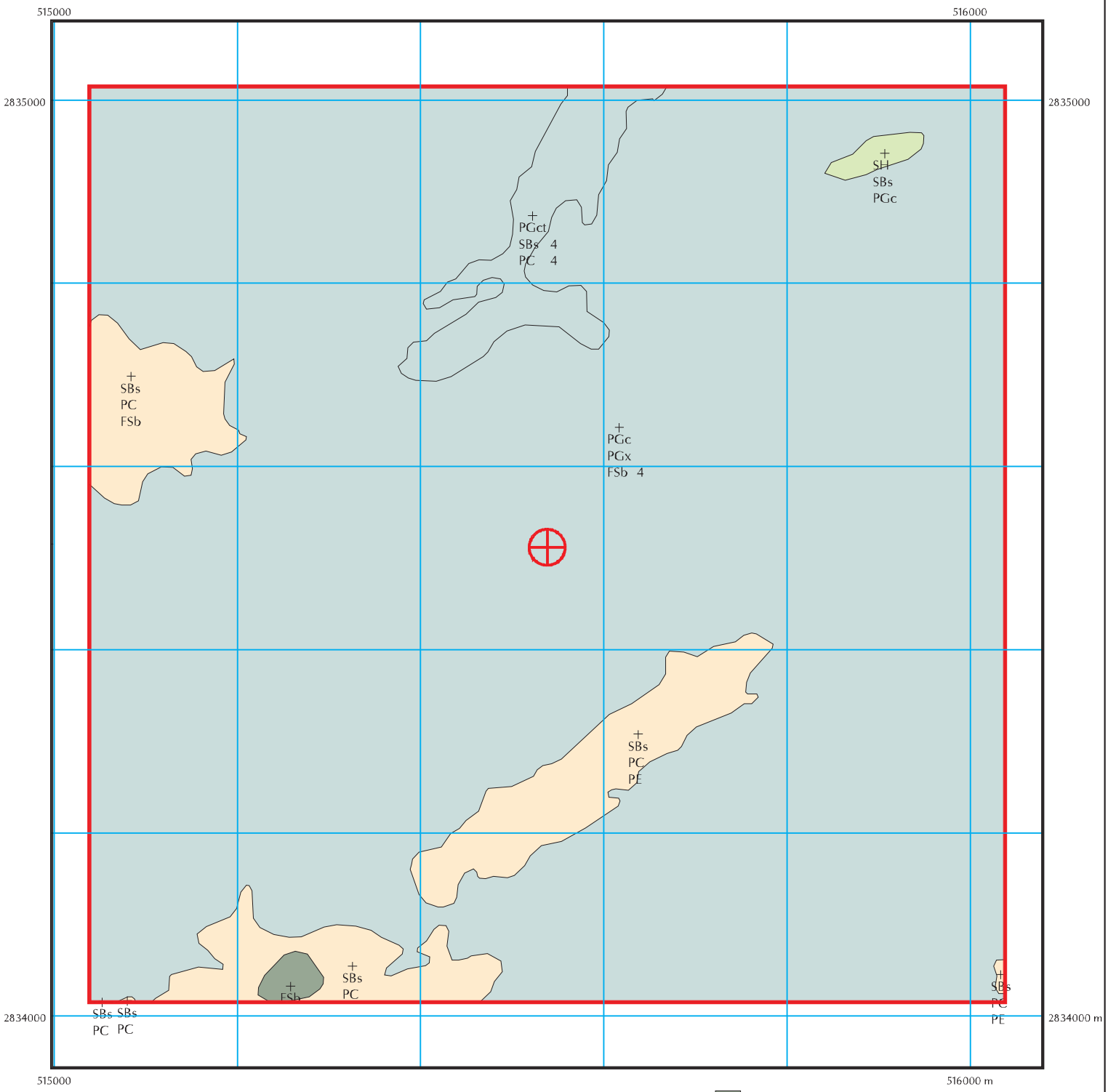

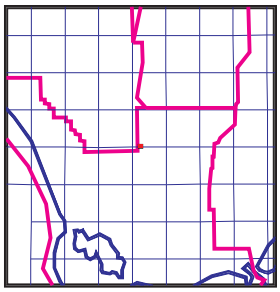

August 2001

Station M589
Cycle 4

N

0 100 200 m

Red line shows 1000 m square (100 Ha) area around station
UTM grid at 200m interval referenced to NAD 83
Center for Remote Sensing and Mapping Science (CRMS) - UGA

- FSb *0.28 Ha (0.28%)*
- PGc / PGx / FSb 4 *89.12 Ha (89.12%)*
- PGct / SBs 4/ PC 4 *2.73 Ha (2.73%)*
- SBs / PC *2.17 Ha (2.17%)*
- SBs / PC / FSb *2.22 Ha (2.22%)*
- SBs / PC / PE *3.20 Ha (3.20%)*
- SH / SBs / PGc *0.29 Ha (0.29%)*

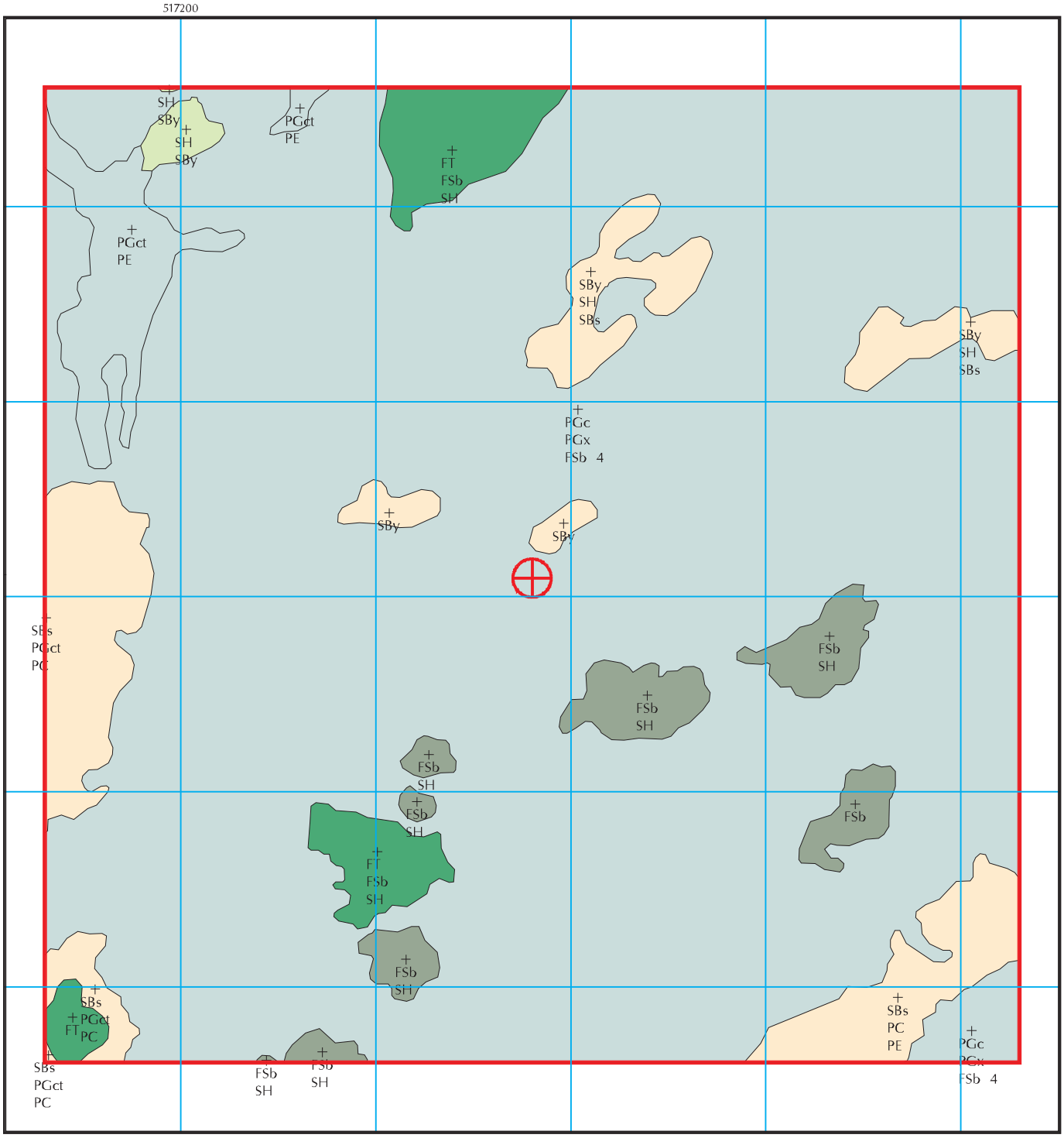

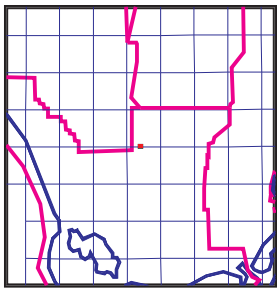

August 2001

Station M590
Cycle 4

N

0 100 200 m

Red line shows 1000 m square (100 Ha) area around station
UTM grid at 200m interval referenced to NAD 83
Center for Remote Sensing and Mapping Science (CRMS) - UGA

FSb	0.56 Ha (0.56 %)
FSb / SH	2.57 Ha (2.57 %)
FT	0.38 Ha (0.38 %)
FT / FSb / SH	2.77 Ha (2.77 %)
PGc / PGx / FSb 4	82.44 Ha (82.44 %)
PGct / PE	2.55 Ha (2.55 %)
SBs / PC / PE	2.27 Ha (2.27 %)
SBs / PGct / PC	3.37 Ha (3.37 %)
SBy	0.53 Ha (0.53 %)
SBy / SH / SBs	2.17 Ha (2.17 %)
SH / SBy	0.39 Ha (0.39 %)

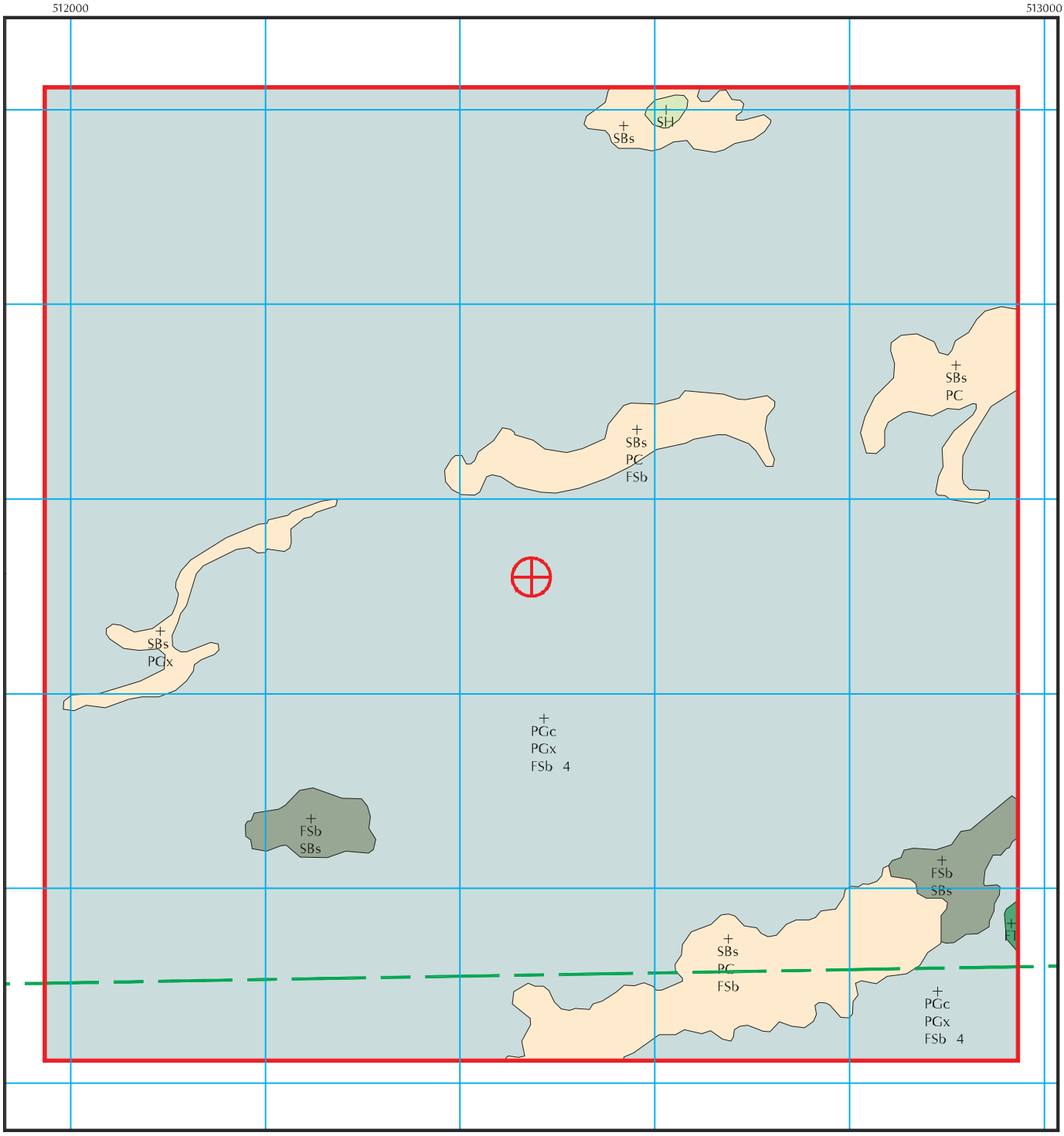

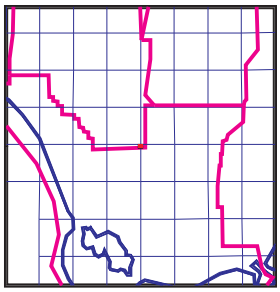

August 2001

Station M591
Cycle 4

N

0 100 200 m

Red line shows 1000 m square (100 Ha) area around station
UTM grid at 200m interval referenced to NAD 83
Center for Remote Sensing and Mapping Science (CRMS) - UGA

- FSb / SBs *1.55 Ha (1.55%)*
- FT *0.05 Ha (0.05%)*
- PGc / PGx / FSb 4 *89.95 Ha (89.95%)*
- SBs *0.80 Ha (0.80%)*
- SBs / PC *1.43 Ha (1.43%)*
- SBs / PC / FSb *5.30 Ha (5.30%)*
- SBs / PGx *0.82 Ha (0.82%)*
- SH *0.10 Ha (0.10%)*

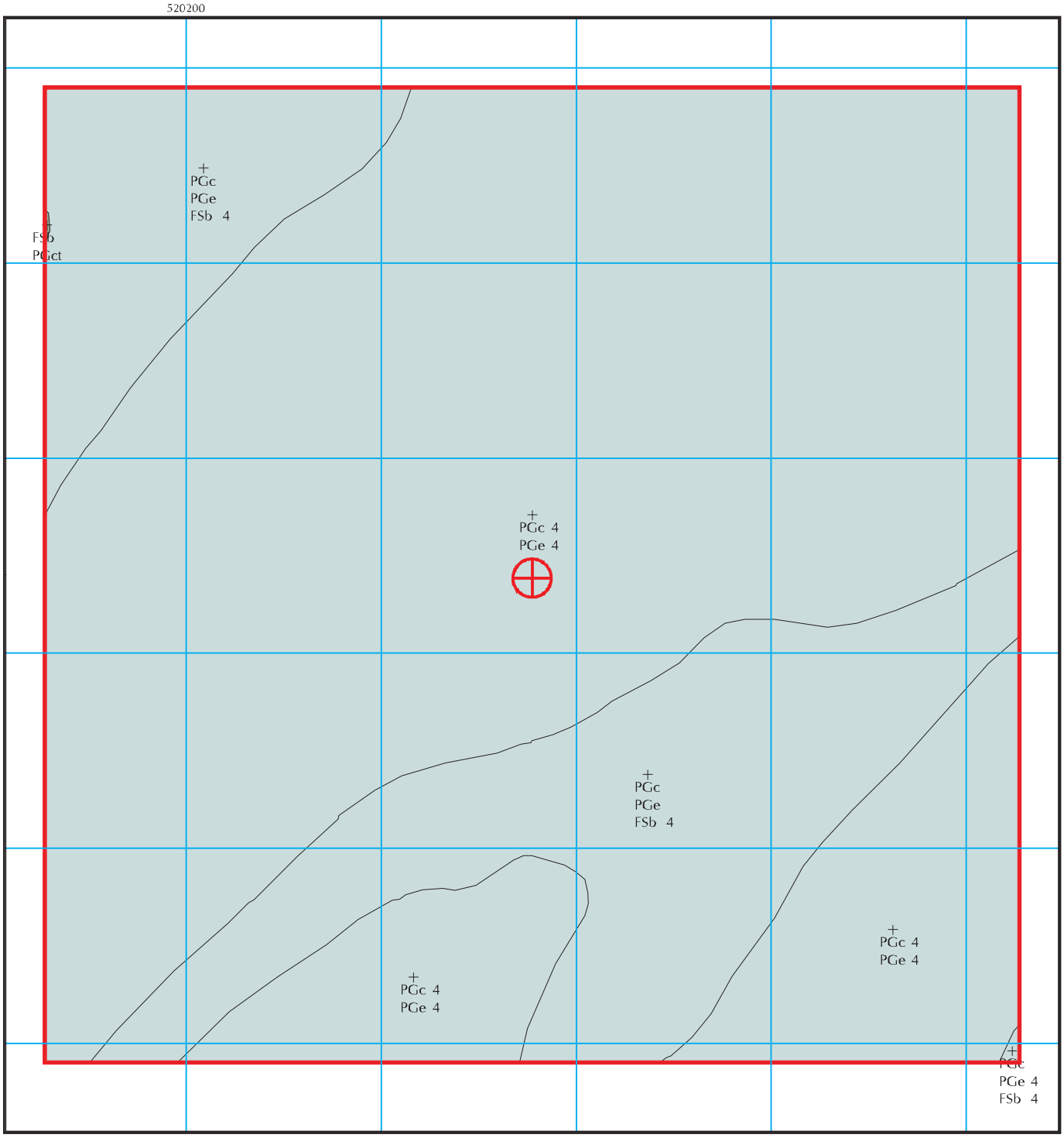

FSb / PGct 0.01 Ha (0.01 %)
PGc / PGe / FSb 4 25.20 Ha (25.20 %)
PGc / PGe 4/ FSb 4 0.05 Ha (0.05 %)
PGc 4/ PGe 4 74.74 Ha (74.74 %)

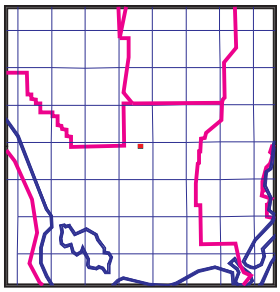

August 2001

Station M592
Cycle 4

N

0 100 200 m

Red line shows 1000 m square (100 Ha) area around station
UTM grid at 200m interval referenced to NAD 83
Center for Remote Sensing and Mapping Science (CRMS) - UGA

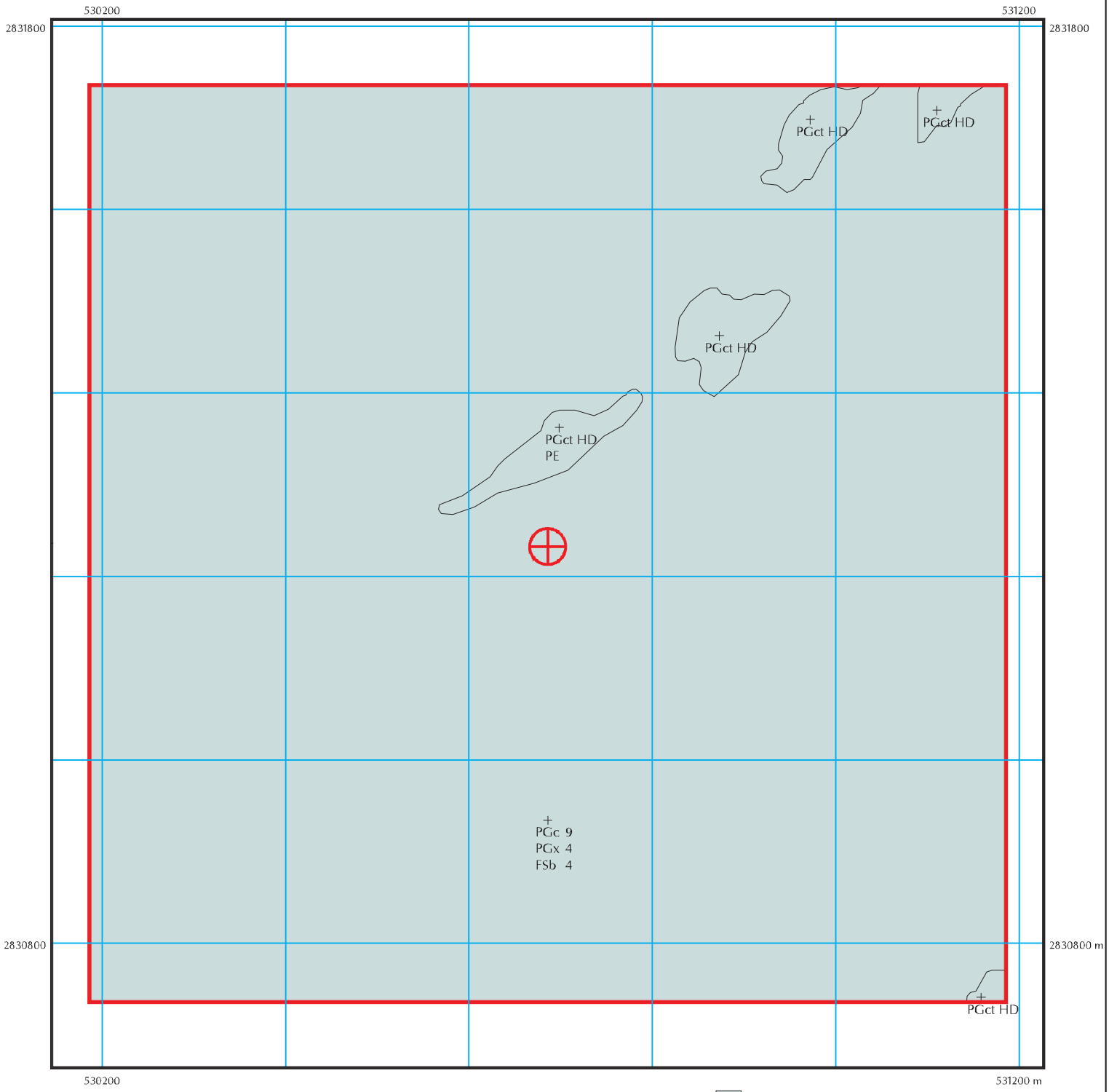

PGc 9/ PGx 4/ FSb 4 *97.36 Ha (97.36 %)*
PGct HD *1.83 Ha (1.83 %)*
PGct HD/ PE *0.81 Ha (0.81 %)*

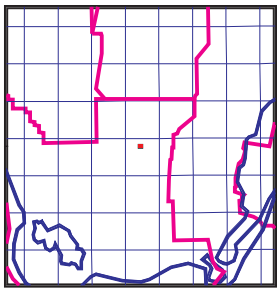

August 2001

Station M594

Cycle 4

Photo date: 12/27/94

0 100 200 m

Red line shows 1000 m square (100 Ha) area around station
UTM grid at 200m interval referenced to NAD 83
Center for Remote Sensing and Mapping Science (CRMS) - UGA

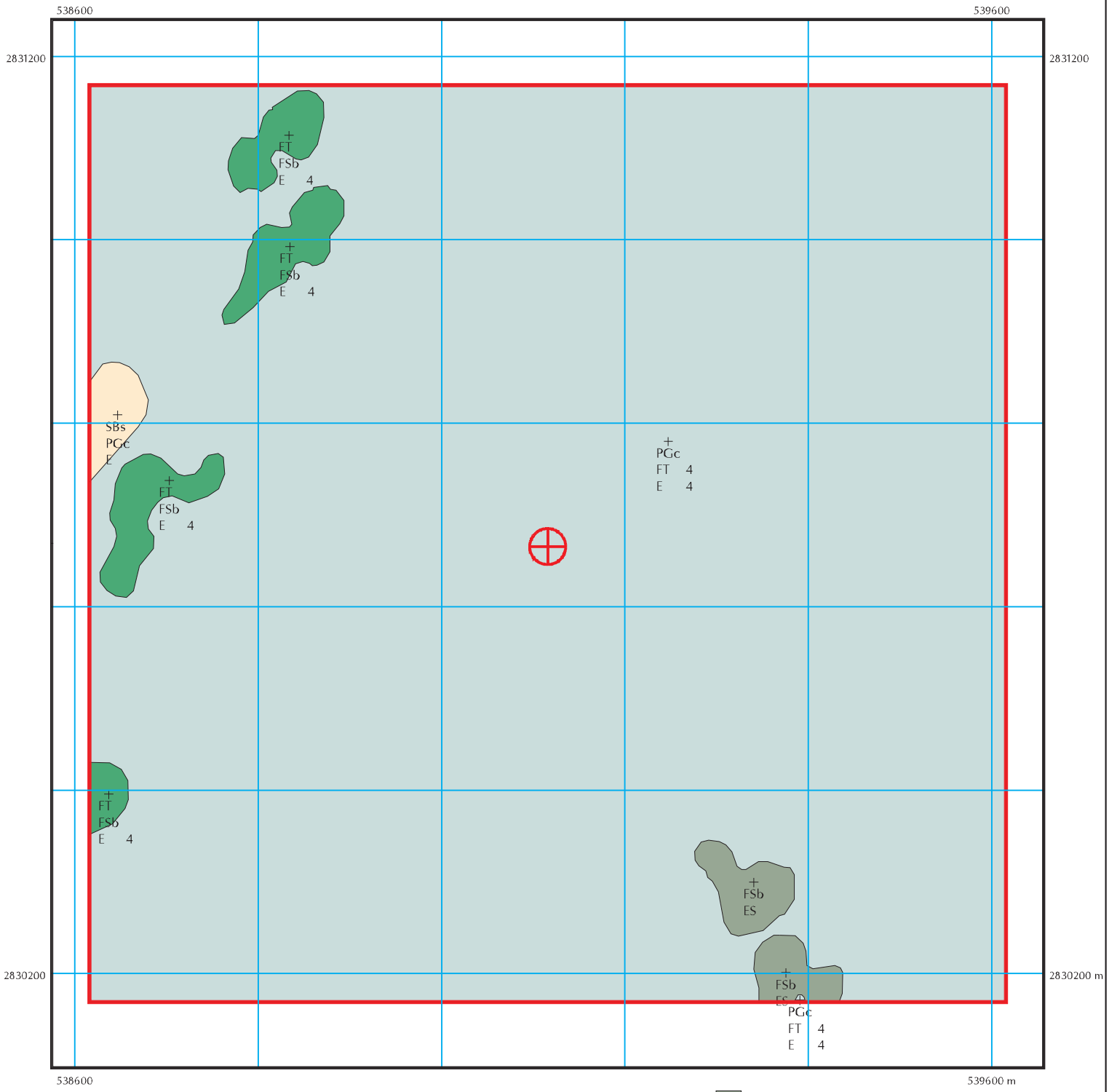

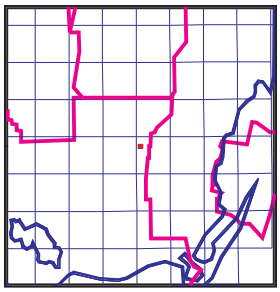

August 2001

Station M595
Cycle 4

N

0 100 200 m

Red line shows 1000 m square (100 Ha) area around station
UTM grid at 200m interval referenced to NAD 83
Center for Remote Sensing and Mapping Science (CRMS) - UGA

FSb / ES	*1.17 Ha (1.17%)*
FT / FSb / E 4	*2.56 Ha (2.56%)*
PGc / FT 4/ E 4	*95.72 Ha (95.72%)*
SBs / PGc / E	*0.54 Ha (0.54%)*

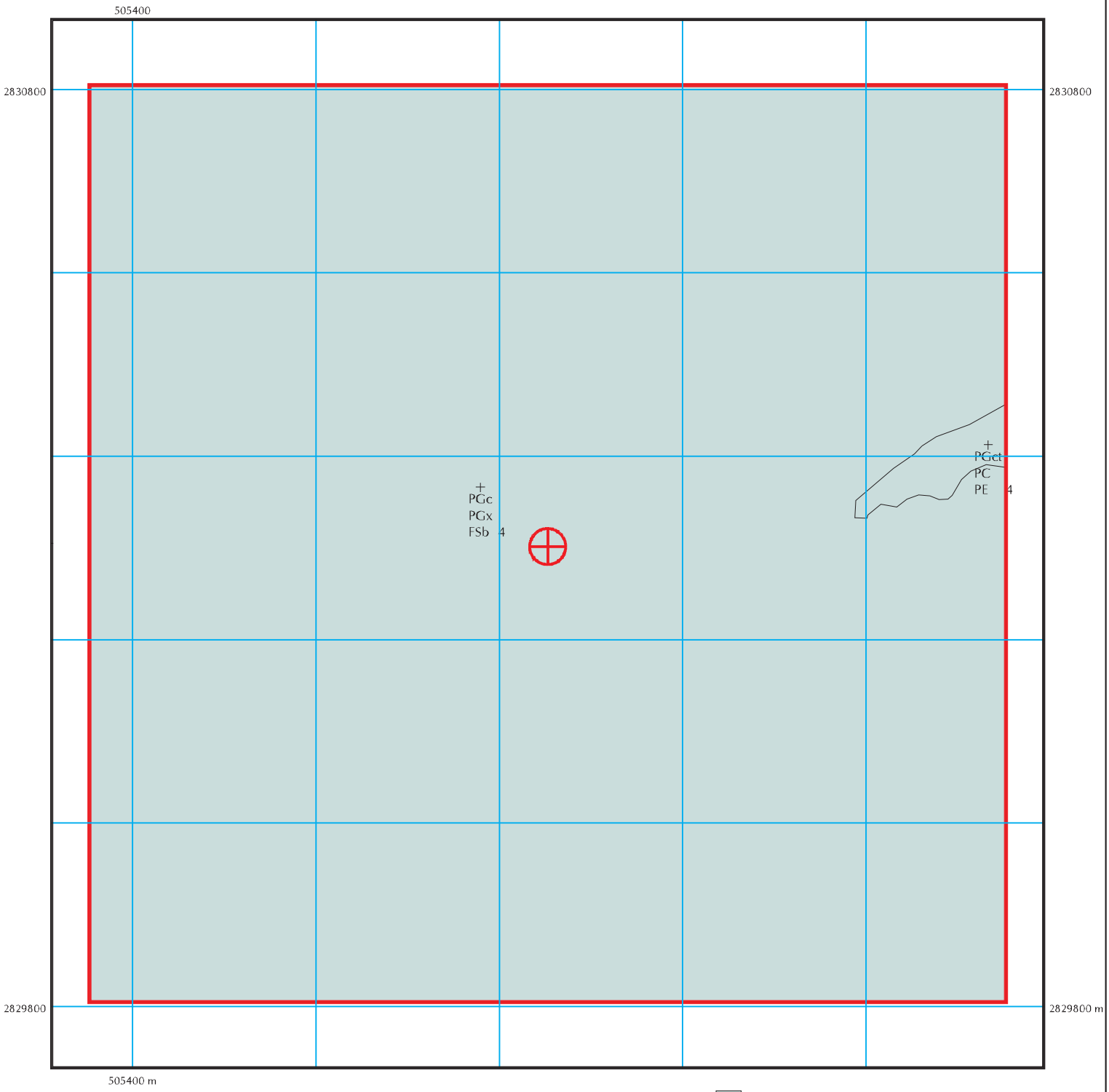

PGc / PGx / FSb 4 *99.18 Ha (99.18 %)*
PGct / PC / PE 4 *0.82 Ha (0.82 %)*

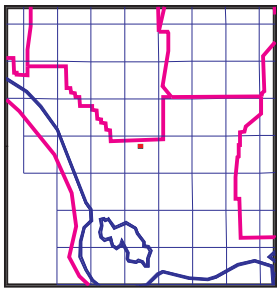

August 2001

Station M596
Cycle 4

N

0 100 200 m

Red line shows 1000 m square (100 Ha) area around station
UTM grid at 200m interval referenced to NAD 83
Center for Remote Sensing and Mapping Science (CRMS) - UGA

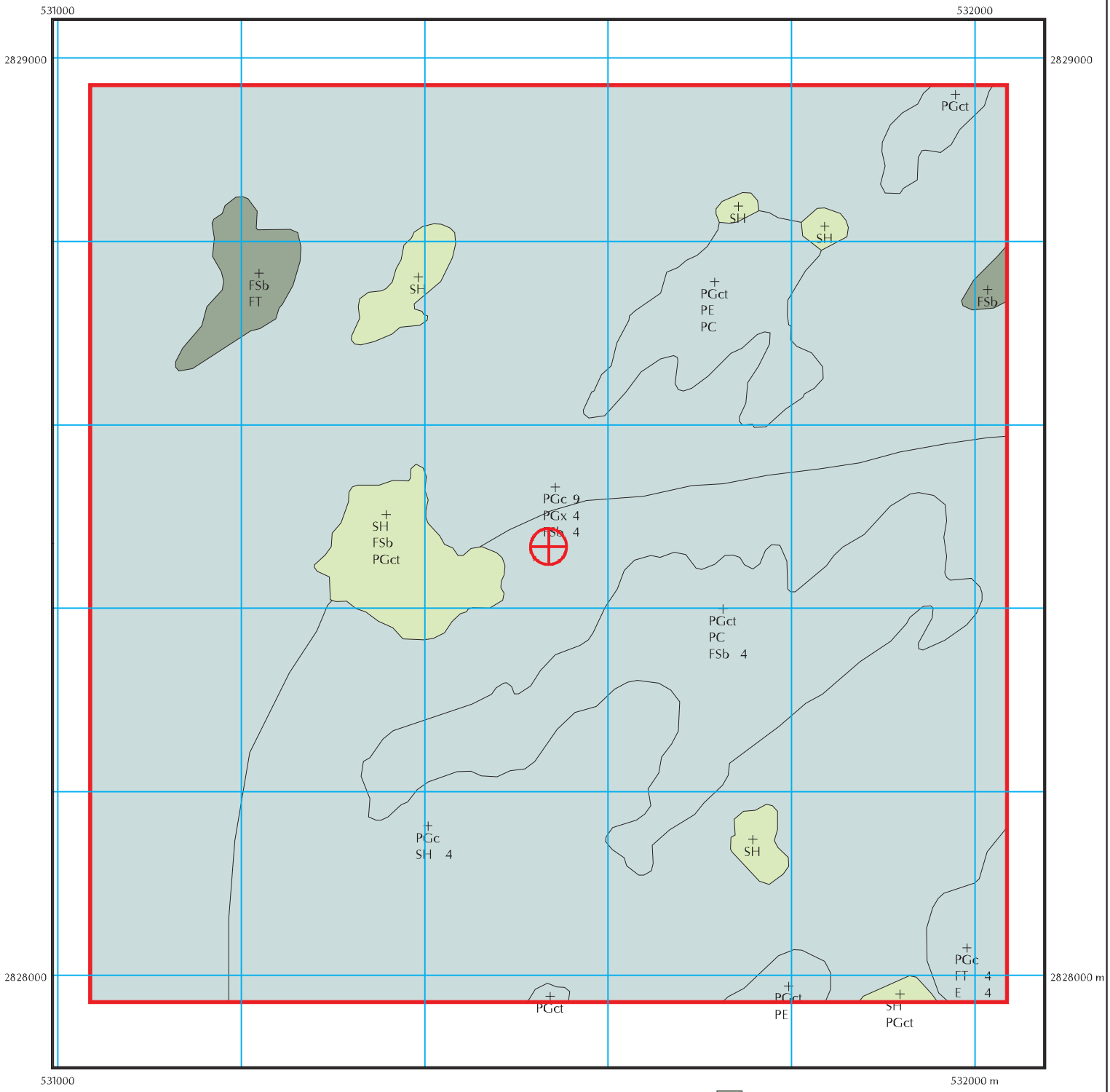

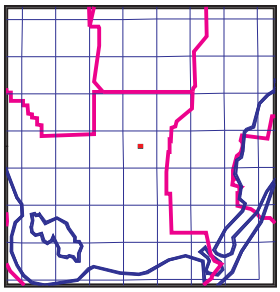

August 2001

Station M597
Cycle 4

N

0 100 200 m

Red line shows 1000 m square (100 Ha) area around station
UTM grid at 200m interval referenced to NAD 83
Center for Remote Sensing and Mapping Science (CRMS) - UGA

- FSb *0.20 Ha (0.20%)*
- FSb / FT *1.22 Ha (1.22%)*
- PGc / FT 4/ E 4 *1.15 Ha (1.15%)*
- PGc / SH 4 *31.80 Ha (31.80%)*
- PGc 9/ PGx 4/ FSb 4 *48.77 Ha (48.77%)*
- PGct *0.77 Ha (0.77%)*
- PGct / PC / FSb 4 *8.96 Ha (8.96%)*
- PGct / PE *0.43 Ha (0.43%)*
- PGct / PE / PC *3.02 Ha (3.02%)*
- SH *1.33 Ha (1.33%)*
- SH / FSb / PGct *2.19 Ha (2.19%)*
- SH / PGct *0.15 Ha (0.15%)*

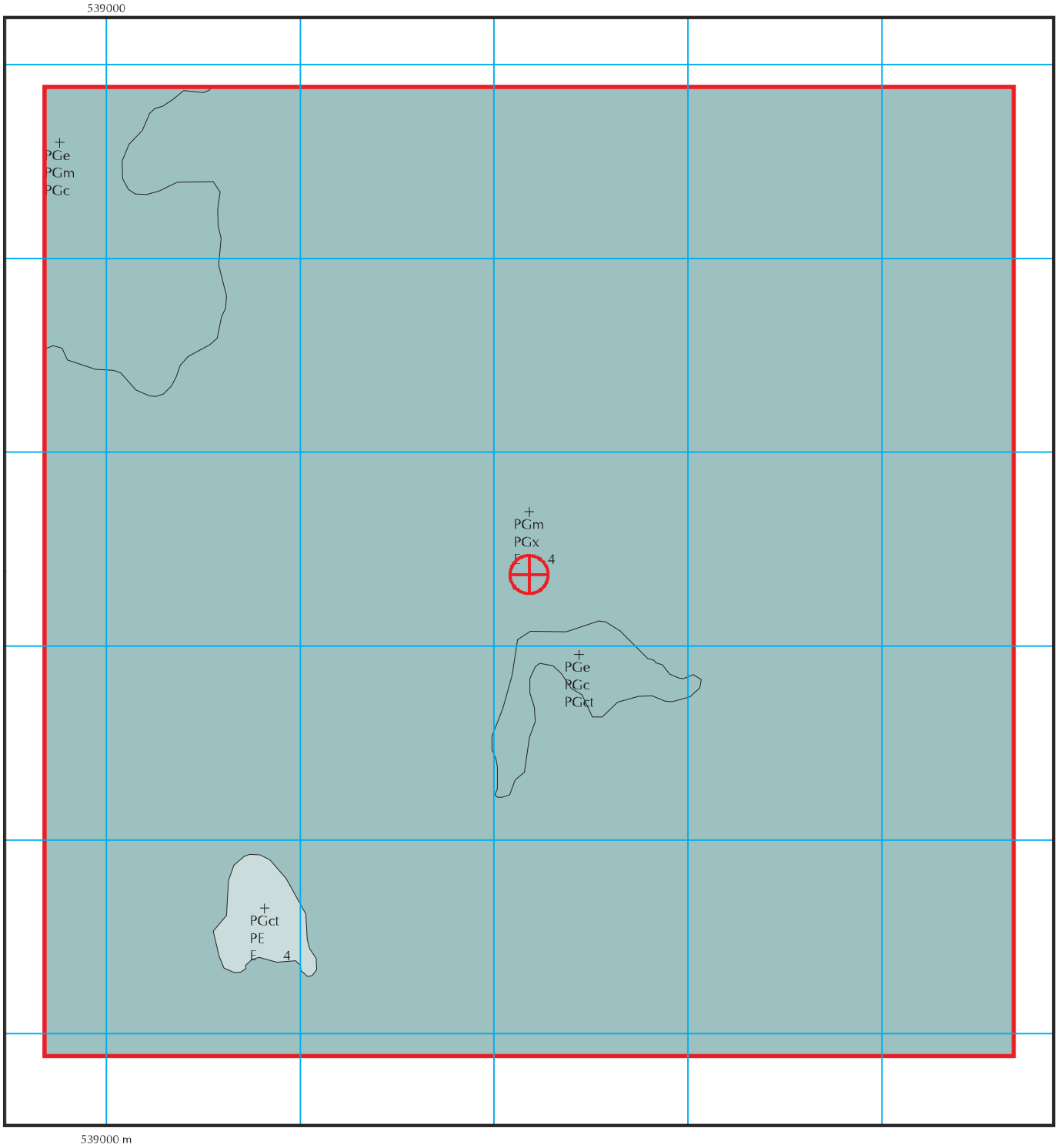

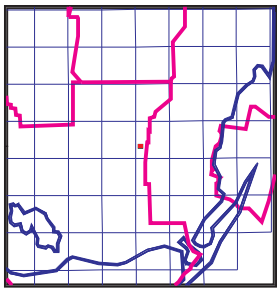

August 2001

Station M598
Cycle 4

N

0 100 200 m

Red line shows 1000 m square (100 Ha) area around station
UTM grid at 200m interval referenced to NAD 83
Center for Remote Sensing and Mapping Science (CRMS) - UGA

PGct / PE / E 4	0.86 Ha	(0.86 %)
PGe / PGc / PGct	1.32 Ha	(1.32 %)
PGe / PGm / PGc	4.44 Ha	(4.44 %)
PGm / PGx / E 4	93.38 Ha	(93.38 %)

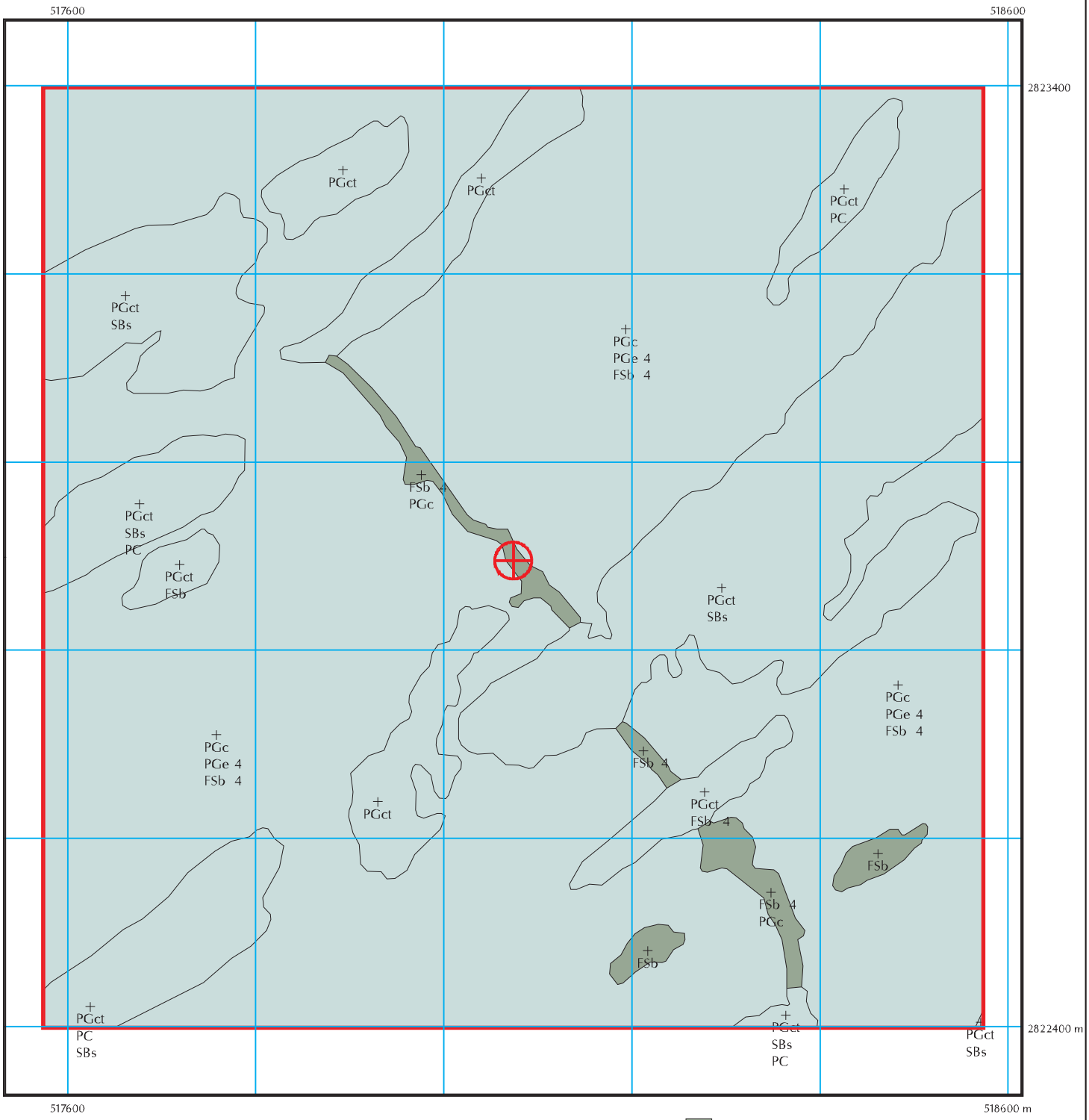

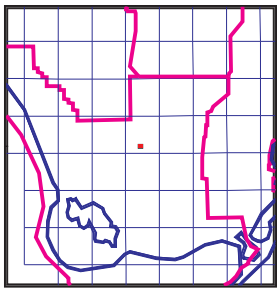

August 2001

Station M599
Cycle 4

N

0 100 200 m

Red line shows 1000 m square (100 Ha) area around station
UTM grid at 200m interval referenced to NAD 83
Center for Remote Sensing and Mapping Science (CRMS) - UGA

- FSb *0.59 Ha (0.59 %)*
- FSb 4 *0.13 Ha (0.13 %)*
- FSb 4/ PGc *1.22 Ha (1.22 %)*
- PGc / PGe 4/ FSb 4 *71.93 Ha (71.93 %)*
- PGct *4.47 Ha (4.47 %)*
- PGct / FSb *0.49 Ha (0.49 %)*
- PGct / FSb 4 *1.06 Ha (1.06 %)*
- PGct / PC *0.92 Ha (0.92 %)*
- PGct / PC / SBs *2.45 Ha (2.45 %)*
- PGct / SBs *14.67 Ha (14.67 %)*
- PGct / SBs / PC *2.06 Ha (2.06 %)*

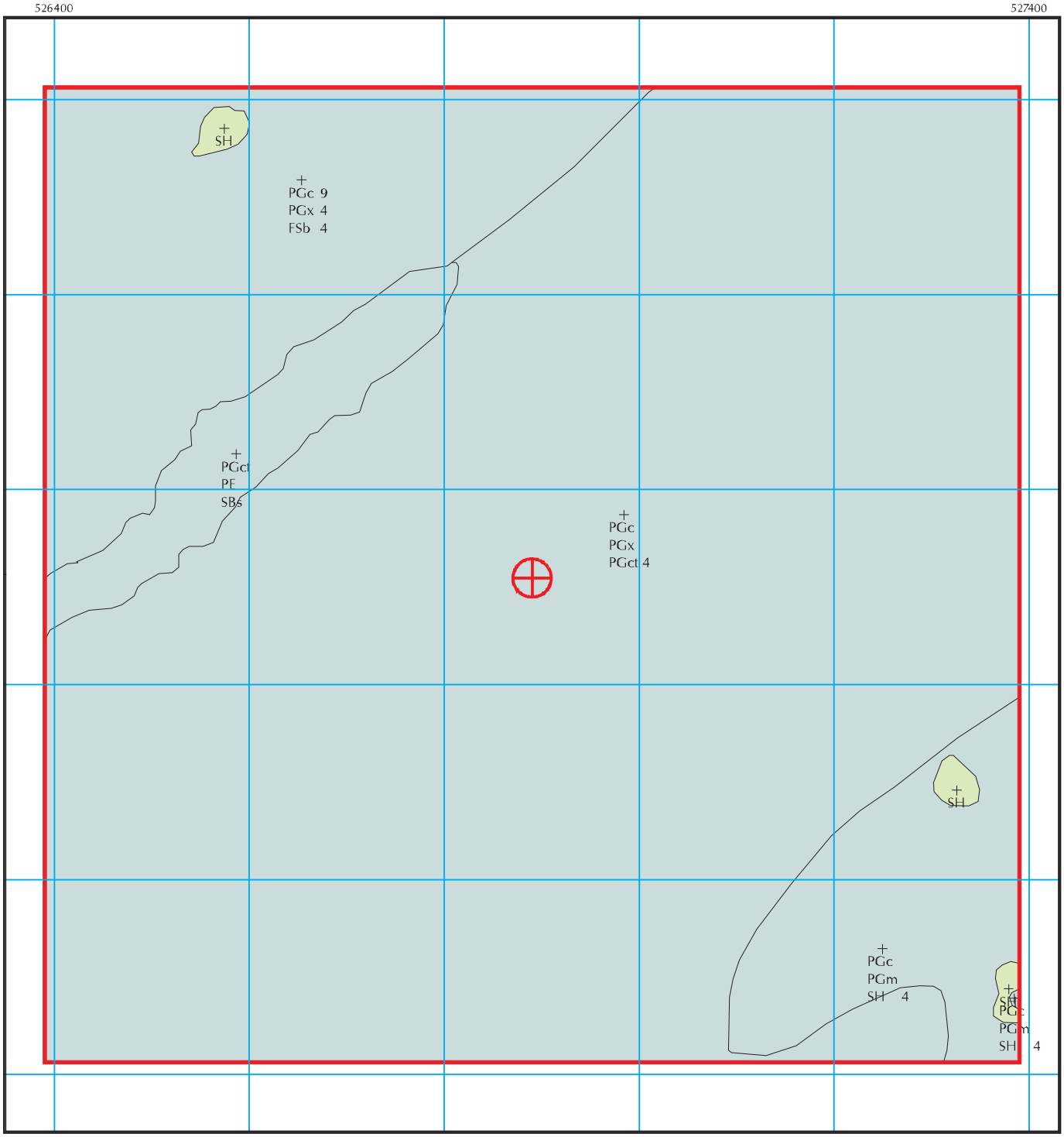

PGc / PGm / SH 4 *6.38 Ha (6.38 %)*
PGc / PGx / PGct 4 *74.00 Ha (74.00 %)*
PGc 9/ PGx 4/ FSb 4 *15.37 Ha (15.37 %)*
PGct / PE / SBs *3.75 Ha (3.75 %)*
SH *0.50 Ha (0.50 %)*

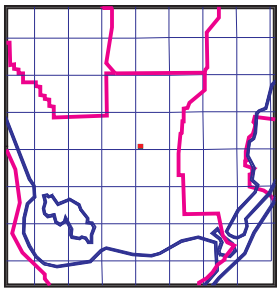

August 2001

Station M600
Cycle 4

N

0 100 200 m

Red line shows 1000 m square (100 Ha) area around station
UTM grid at 200m interval referenced to NAD 83
Center for Remote Sensing and Mapping Science (CRMS) - UGA

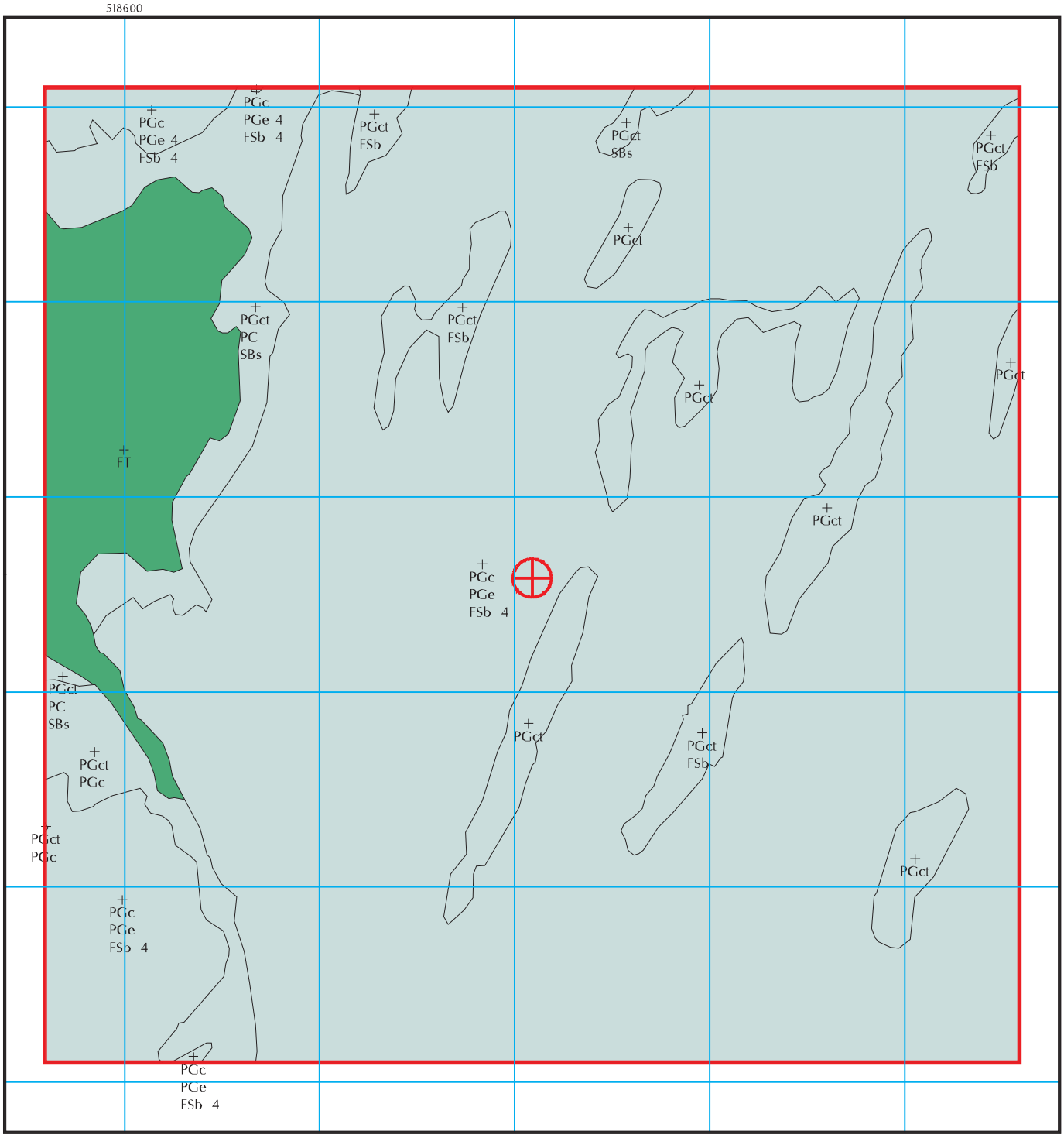

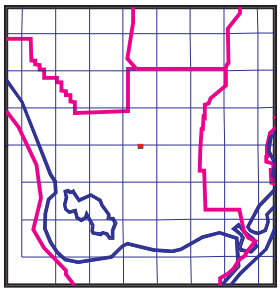

August 2001

Station M601
Cycle 4

N

0 100 200 m

Red line shows 1000 m square (100 Ha) area around station
UTM grid at 200m interval referenced to NAD 83
Center for Remote Sensing and Mapping Science (CRMS) - UGA

FT	*7.27 Ha (7.27%)*
PGc / PGe / FSb 4	*76.72 Ha (76.72%)*
PGc / PGe 4/ FSb 4	*1.01 Ha (1.01%)*
PGct	*5.97 Ha (5.97%)*
PGct / FSb	*2.47 Ha (2.47%)*
PGct / PC / SBs	*4.19 Ha (4.19%)*
PGct / PGc	*2.08 Ha (2.08%)*
PGct / SBs	*0.27 Ha (0.27%)*

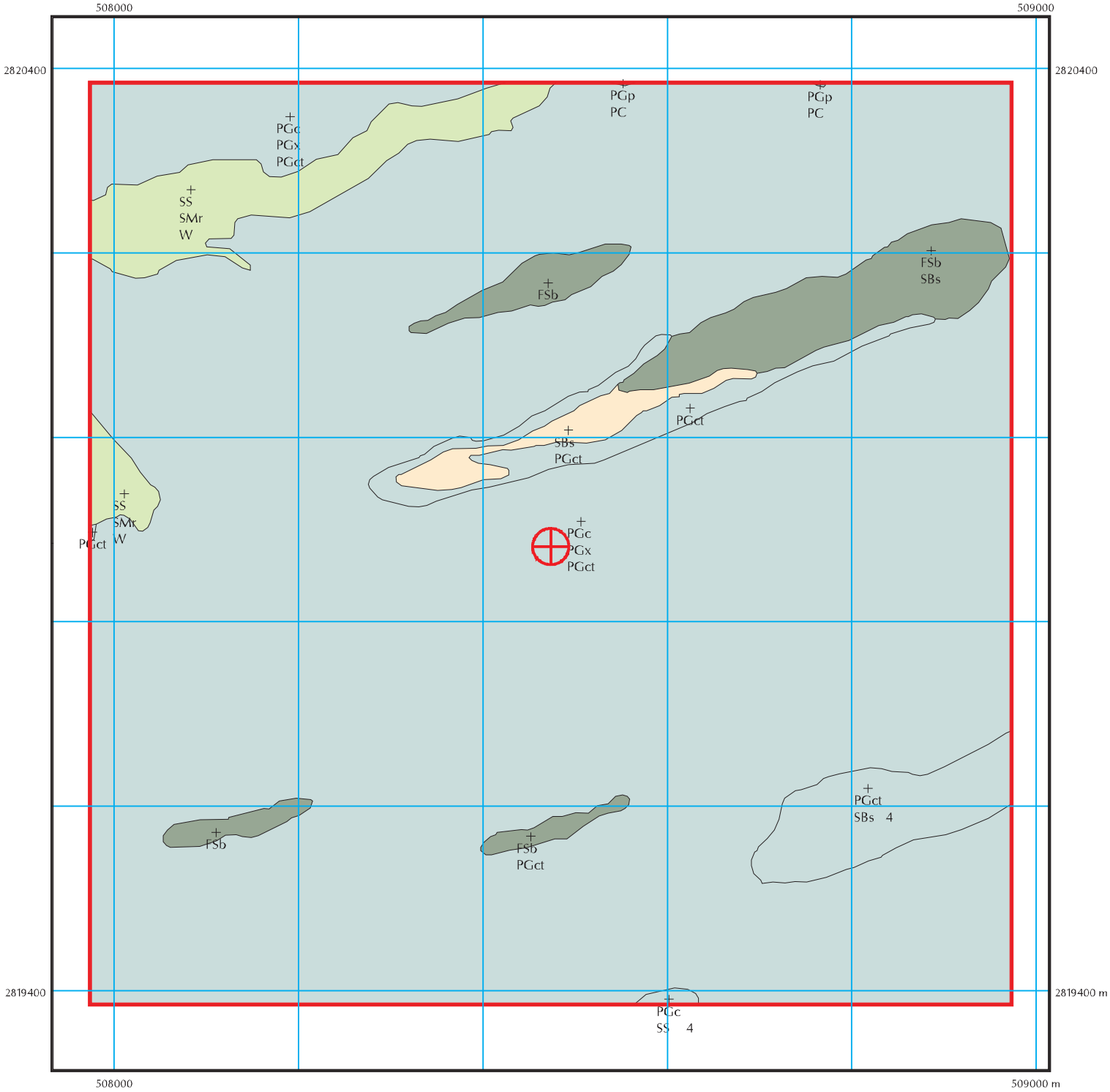

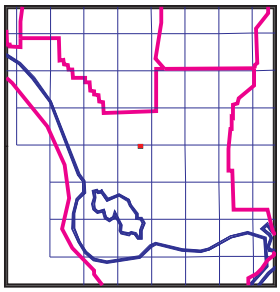

August 2001

Station M602
Cycle 4

N

0 100 200 m

Red line shows 1000 m square (100 Ha) area around station
UTM grid at 200m interval referenced to NAD 83
Center for Remote Sensing and Mapping Science (CRMS) - UGA

- FSb *1.14 Ha (1.14 %)*
- FSb / PGct *0.30 Ha (0.30 %)*
- FSb / SBs *3.01 Ha (3.01 %)*
- PGc / PGx / PGct *86.70 Ha (86.70 %)*
- PGc / SS 4 *0.09 Ha (0.09 %)*
- PGct *1.73 Ha (1.73 %)*
- PGct / SBs 4 *2.35 Ha (2.35 %)*
- PGp / PC *0.01 Ha (0.01 %)*
- SBs / PGct *0.97 Ha (0.97 %)*
- SS / SMr / W *3.69 Ha (3.69 %)*

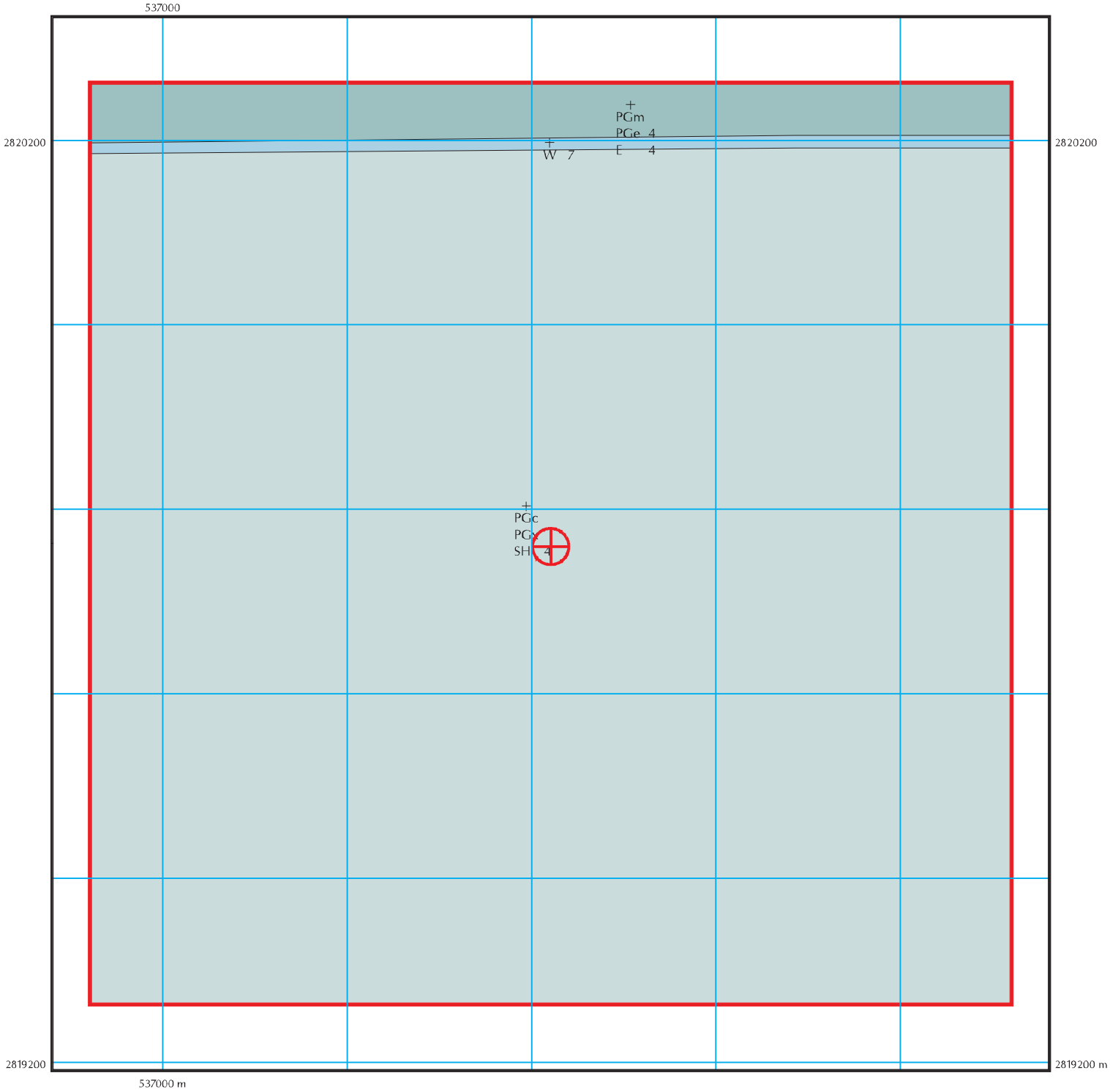

PGc / PGx / SH 4 *92.68 Ha (92.68 %)*
PGm / PGe 4/ E 4 *6.06 Ha (6.06 %)*
W 7 *1.27 Ha (1.27 %)*

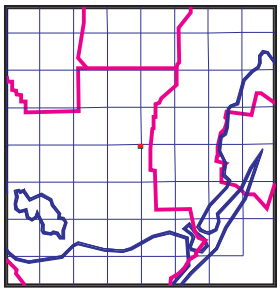

August 2001

Station M603
Cycle 4

N

0 100 200 m

Red line shows 1000 m square (100 Ha) area around station
UTM grid at 200m interval referenced to NAD 83
Center for Remote Sensing and Mapping Science (CRMS) - UGA

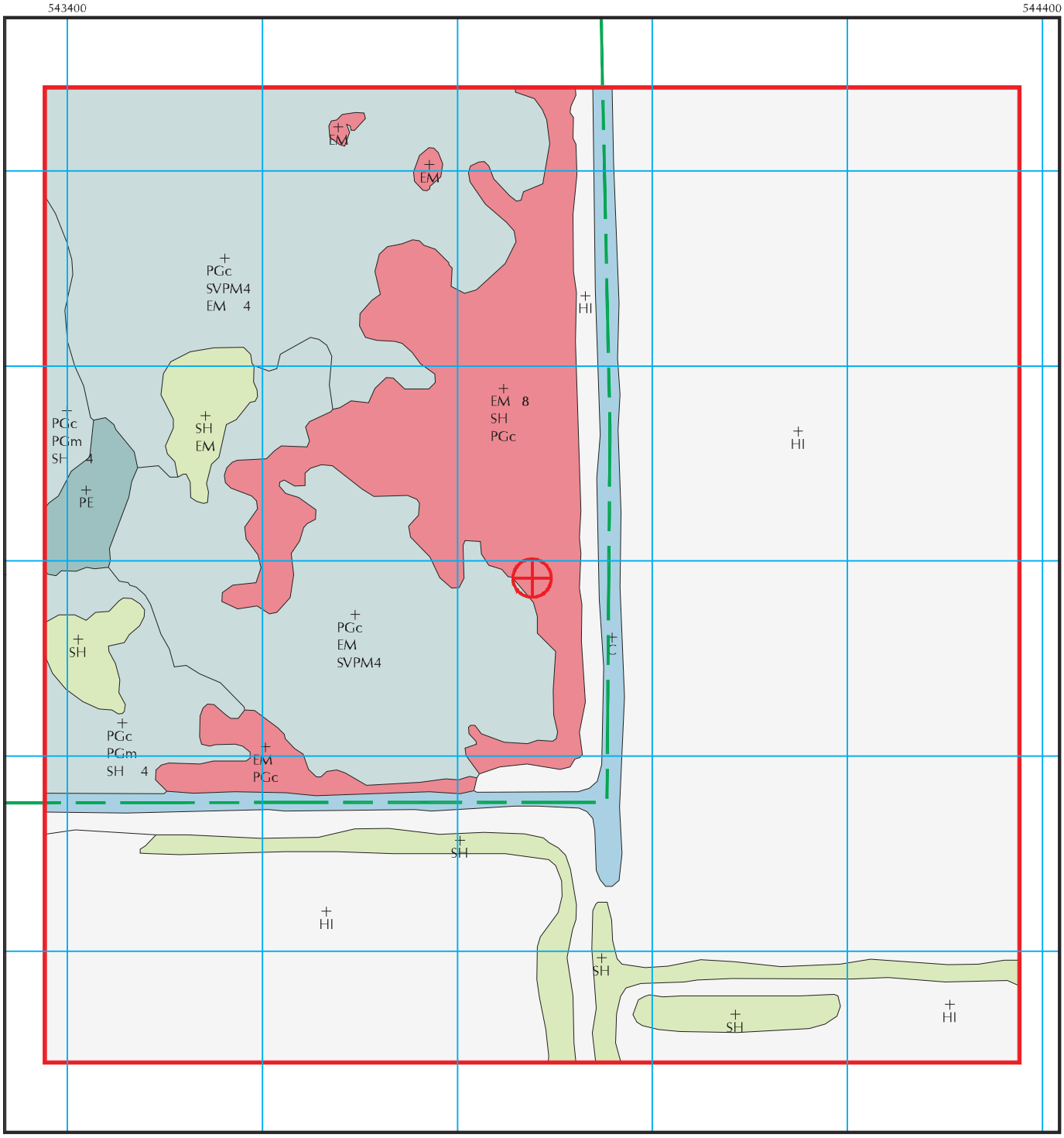

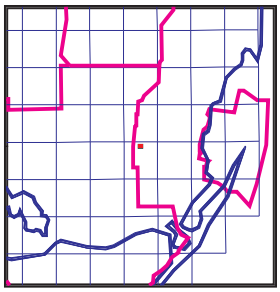

August 2001

Station M604
Cycle 4

N

0 100 200 m

Red line shows 1000 m square (100 Ha) area around station
UTM grid at 200m interval referenced to NAD 83
Center for Remote Sensing and Mapping Science (CRMS) - UGA

- C *2.81 Ha (2.81 %)*
- EM *0.16 Ha (0.16 %)*
- EM / PGc *1.08 Ha (1.08 %)*
- EM 8/ SH / PGc *9.37 Ha (9.37 %)*
- HI *54.68 Ha (54.68 %)*
- PE *0.94 Ha (0.94 %)*
- PGc / EM / SVPM 4 *10.04 Ha (10.04 %)*
- PGc / PGm / SH 4 *3.41 Ha (3.41 %)*
- PGc / SVPM 4/ EM 4 *12.65 Ha (12.65 %)*
- SH *3.91 Ha (3.91 %)*
- SH / EM *0.95 Ha (0.95 %)*

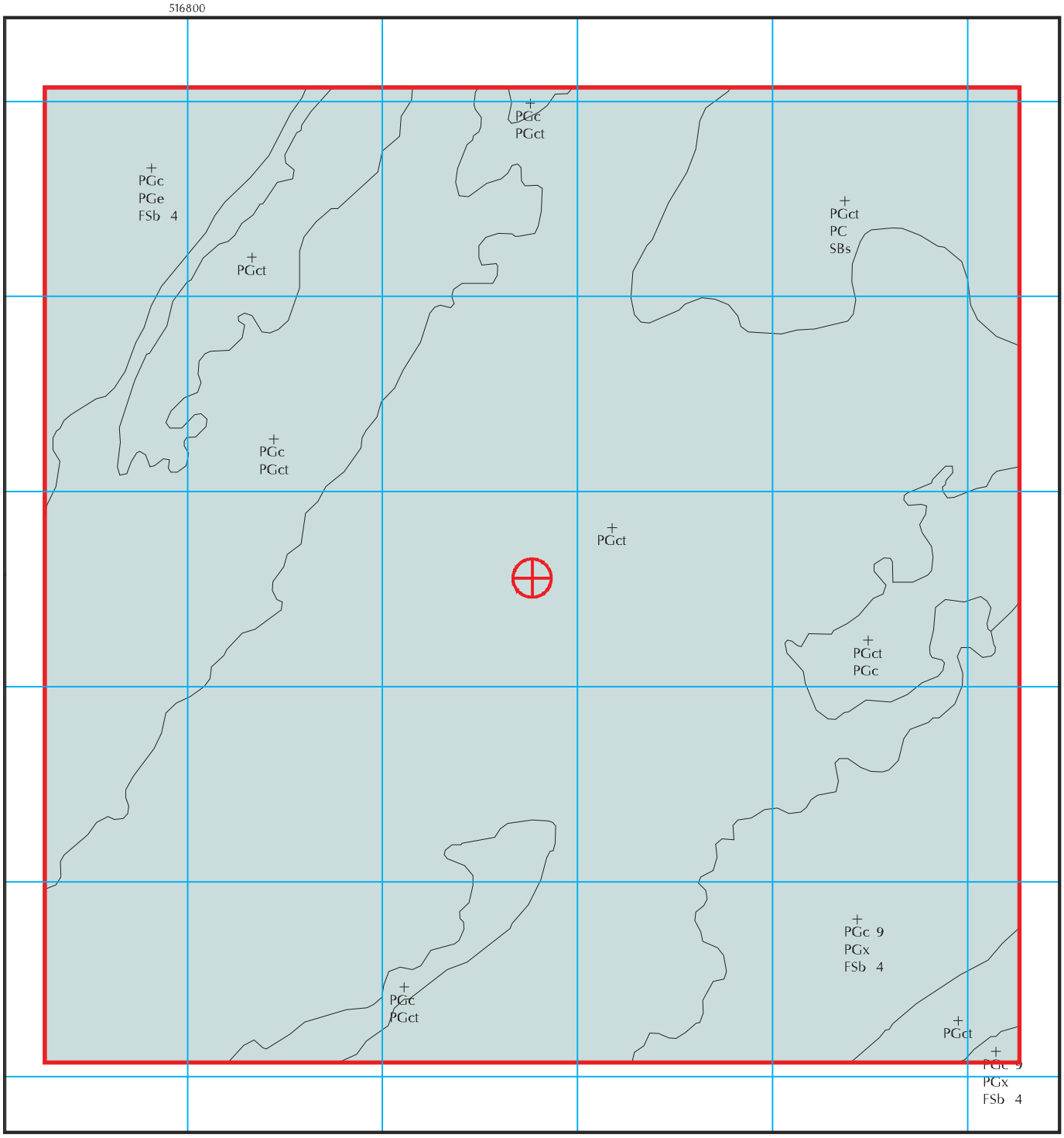

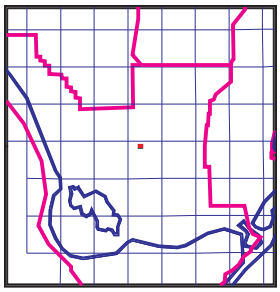

August 2001

Station M605
Cycle 4

N

0 100 200 m

Red line shows 1000 m square (100 Ha) area around station
UTM grid at 200m interval referenced to NAD 83
Center for Remote Sensing and Mapping Science (CRMS) - UGA

PGc / PGct *16.31 Ha (16.31 %)*
PGc / PGe / FSb 4 *5.32 Ha (5.32 %)*
PGc 9/ PGx / FSb 4 *9.28 Ha (9.28 %)*
PGct *58.81 Ha (58.81 %)*
PGct / PC / SBs *7.65 Ha (7.65 %)*
PGct / PGc *2.63 Ha (2.63 %)*

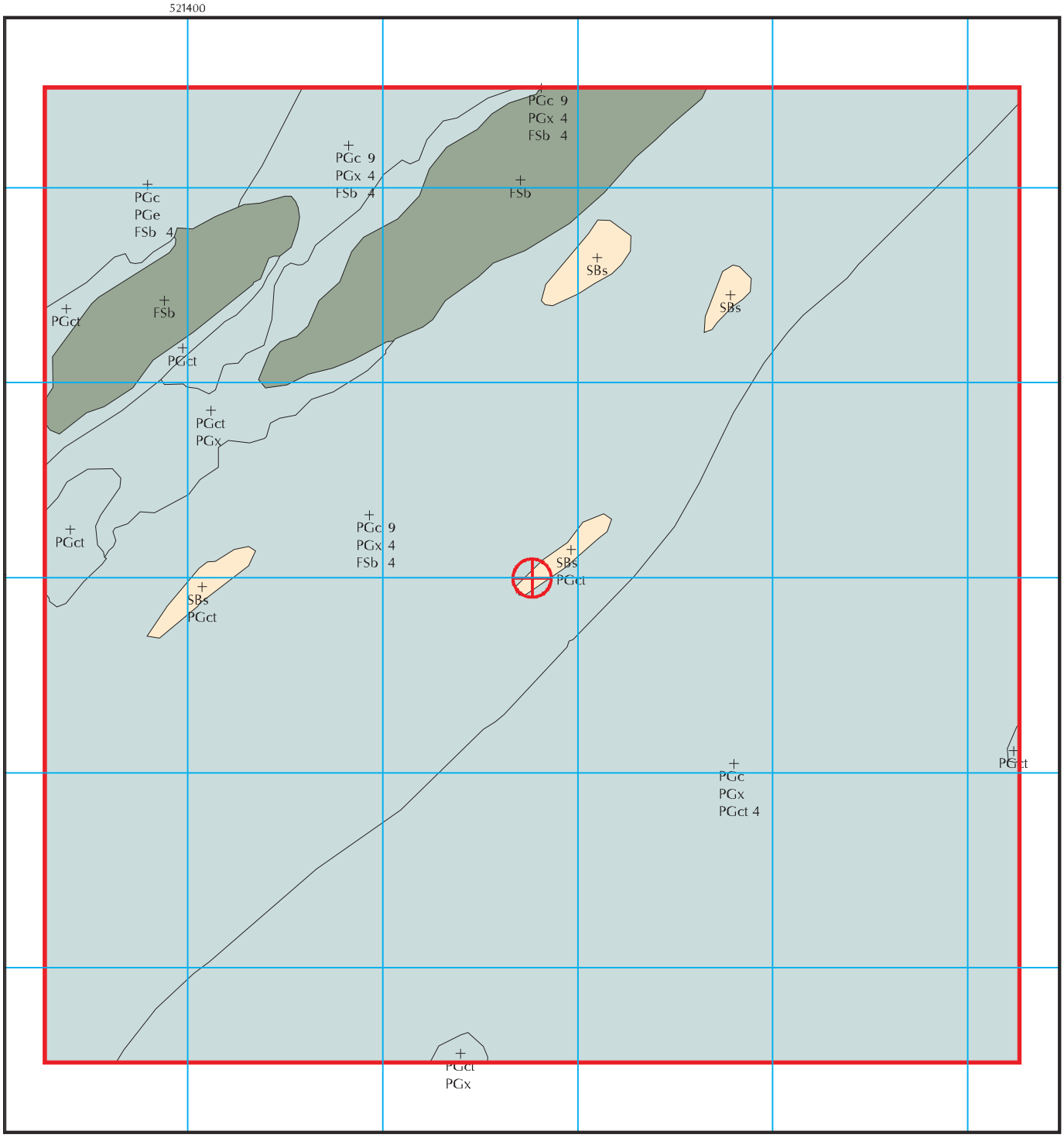

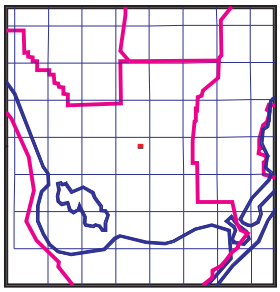

August 2001

Station M606
Cycle 4

0 100 200 m

Red line shows 1000 m square (100 Ha) area around station
UTM grid at 200m interval referenced to NAD 83
Center for Remote Sensing and Mapping Science (CRMS) - UGA

FSb	*7.21 Ha (7.21 %)*
PGc / PGe / FSb 4	*3.80 Ha (3.80 %)*
PGc / PGx / PGct 4	*43.40 Ha (43.40 %)*
PGc 9/ PGx 4/ FSb 4	*39.43 Ha (39.43 %)*
PGct	*1.56 Ha (1.56 %)*
PGct / PGx	*3.54 Ha (3.54 %)*
SBs	*0.55 Ha (0.55 %)*
SBs / PGct	*0.51 Ha (0.51 %)*

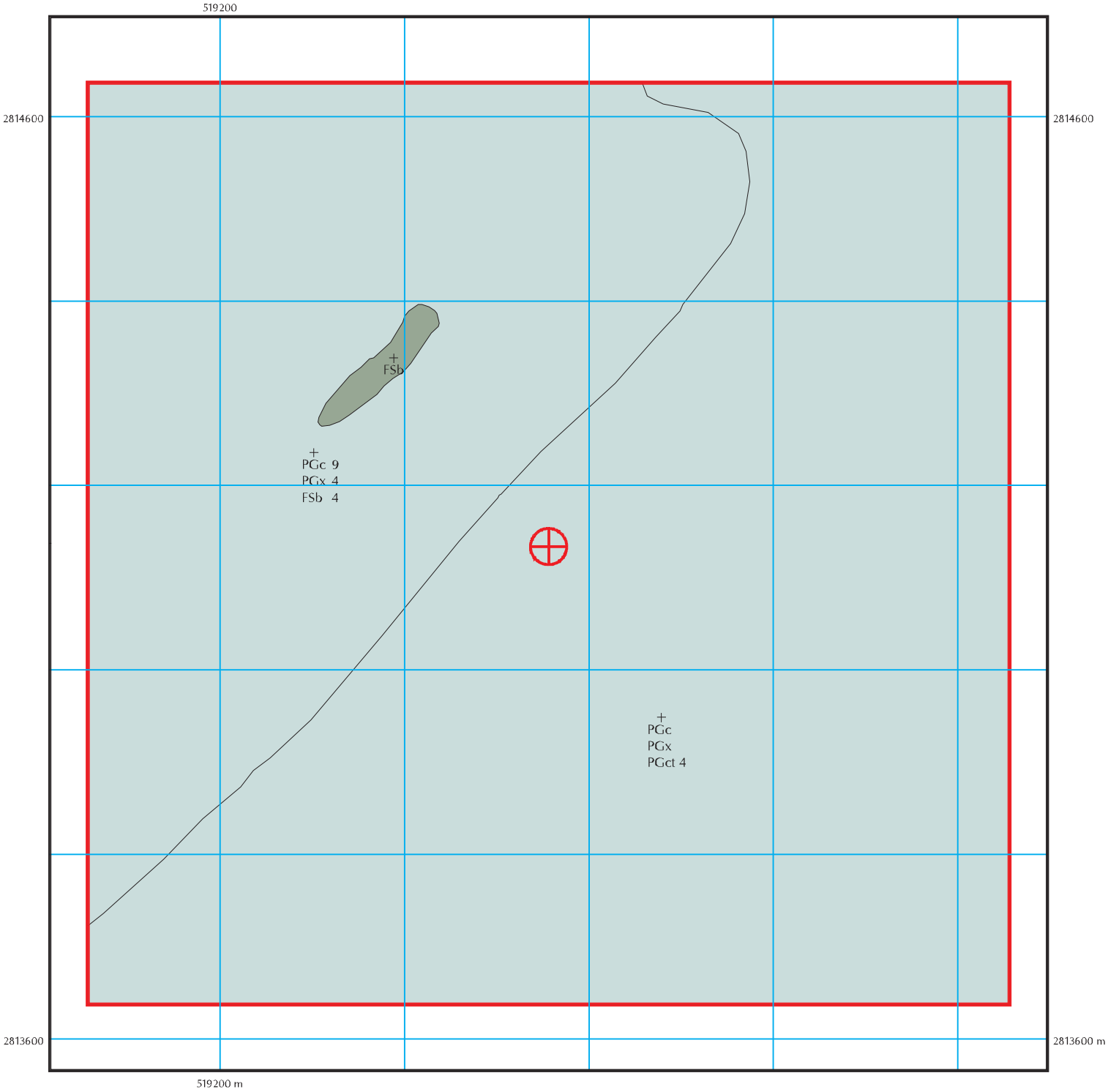

FSb *0.52 Ha (0.52%)*
PGc / PGx / PGct 4 *60.98 Ha (60.98%)*
PGc 9/ PGx 4/ FSb 4 *38.50 Ha (38.50%)*

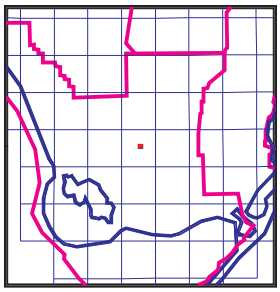

August 2001

Station M607
Cycle 4

N

0 100 200 m

Red line shows 1000 m square (100 Ha) area around station
UTM grid at 200m interval referenced to NAD 83
Center for Remote Sensing and Mapping Science (CRMS) - UGA

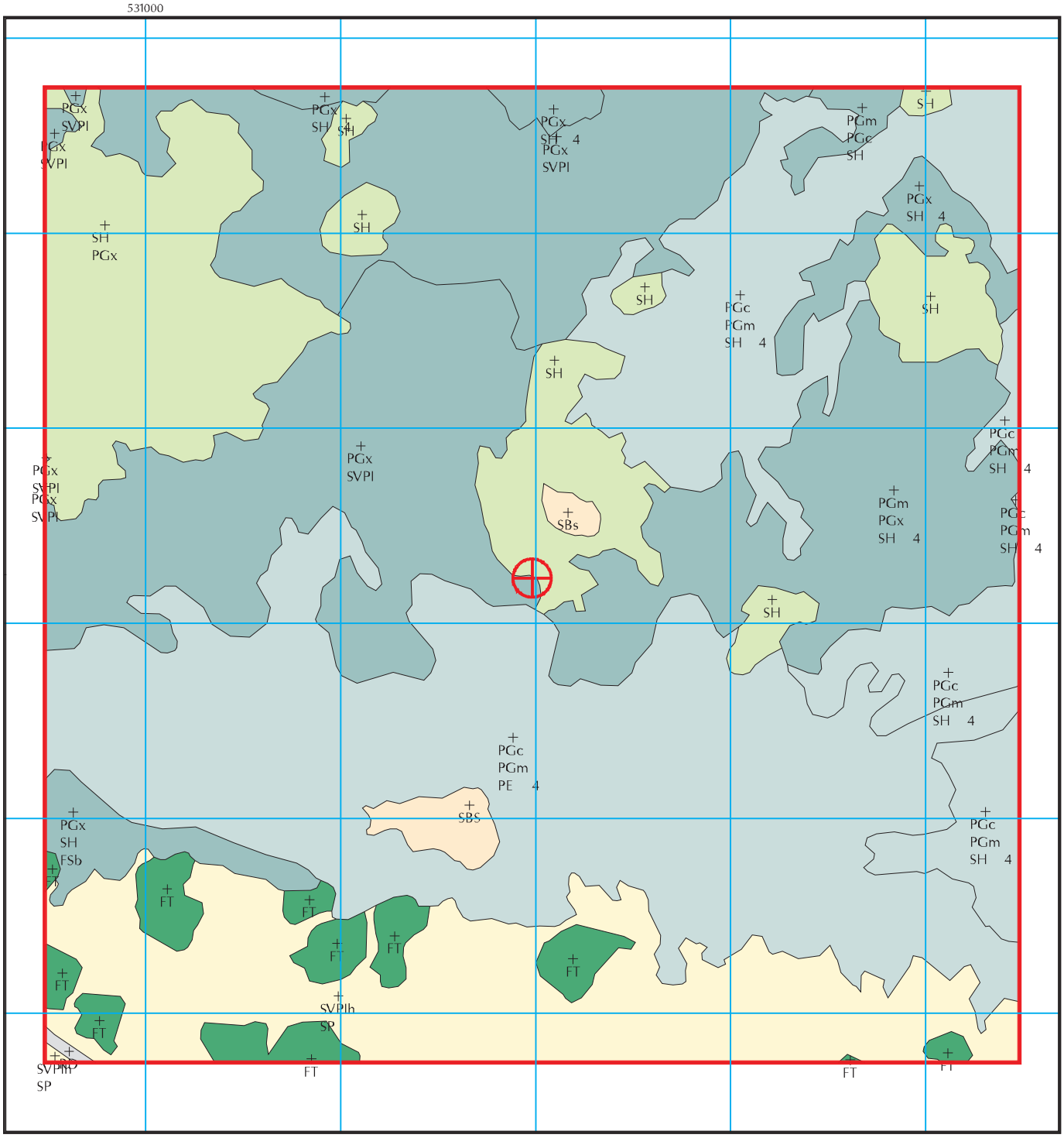

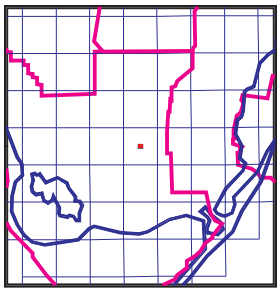

August 2001

Station M608

Cycle 4

N

0 100 200 m

Red line shows 1000 m square (100 Ha) area around station
UTM grid at 200m interval referenced to NAD 83
Center for Remote Sensing and Mapping Science (CRMS) - UGA

- FT 2.91 Ha (2.91 %)
- PGc / PGm / PE 4 24.78 Ha (24.78 %)
- PGc / PGm / SH 4 12.46 Ha (12.46 %)
- PGm / PGc / SH 0.52 Ha (0.52 %)
- PGm / PGx / SH 4 8.71 Ha (8.71 %)
- PGx / SH / FSb 1.36 Ha (1.36 %)
- PGx / SH 4 2.03 Ha (2.03 %)
- PGx / SVPI 21.21 Ha (21.21 %)
- RD 0.06 Ha (0.06 %)
- SBS 0.69 Ha (0.69 %)
- SBs 0.21 Ha (0.21 %)
- SH 5.64 Ha (5.64 %)
- SH / PGx 7.83 Ha (7.83 %)
- SVPIh / SP 11.59 Ha (11.59 %)

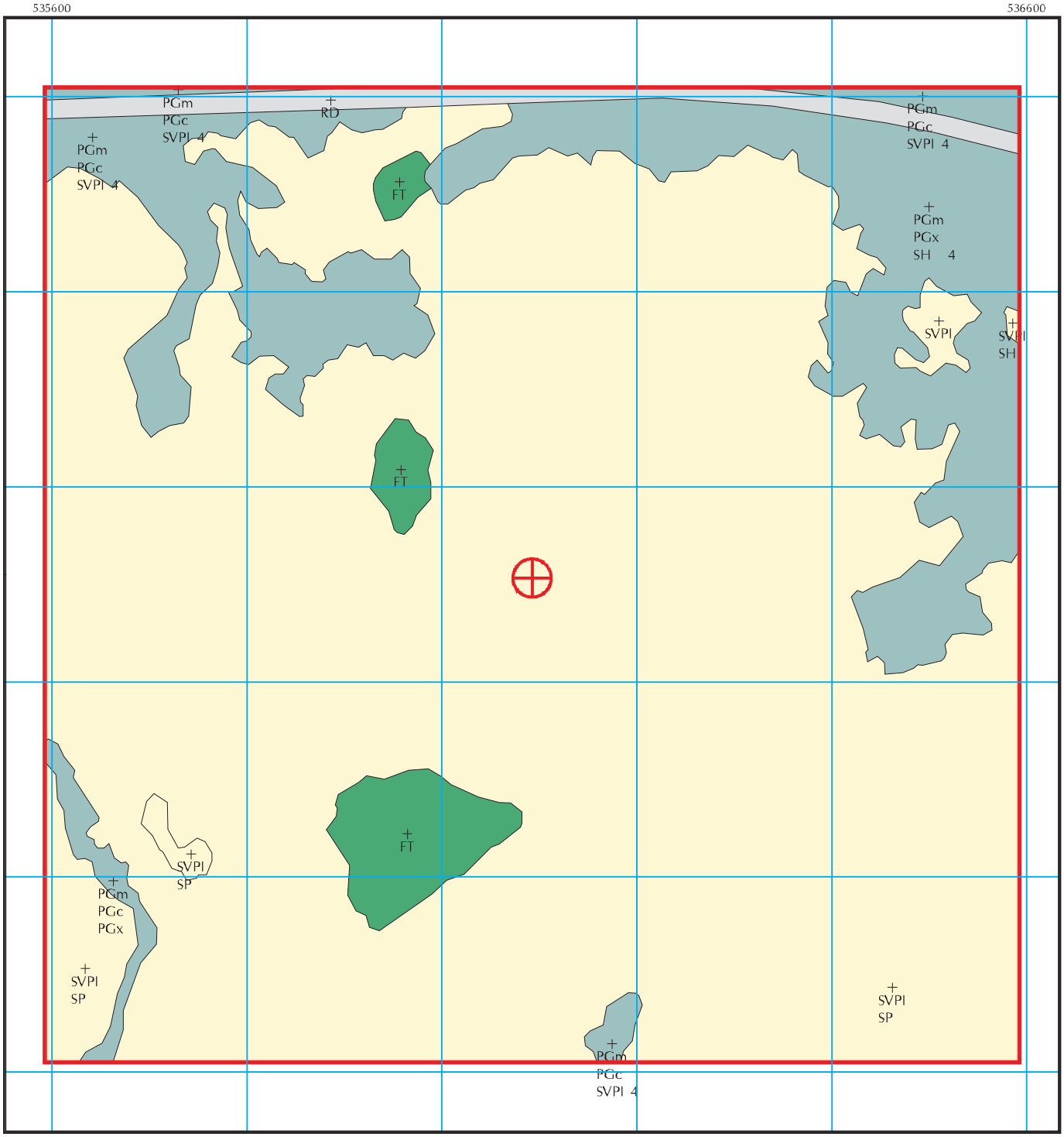

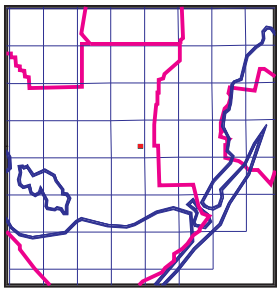

August 2001

Station M609
Cycle 4

N

0 100 200 m

Red line shows 1000 m square (100 Ha) area around station
UTM grid at 200m interval referenced to NAD 83
Center for Remote Sensing and Mapping Science (CRMS) - UGA

FT	*2.73 Ha (2.73 %)*
PGm / PGc / PGx	*0.72 Ha (0.72 %)*
PGm / PGc / SVPI 4	*6.13 Ha (6.13 %)*
PGm / PGx / SH 4	*9.74 Ha (9.74 %)*
RD	*1.84 Ha (1.84 %)*
SVPI	*0.45 Ha (0.45 %)*
SVPI / SH	*0.04 Ha (0.04 %)*
SVPI / SP	*78.35 Ha (78.35 %)*

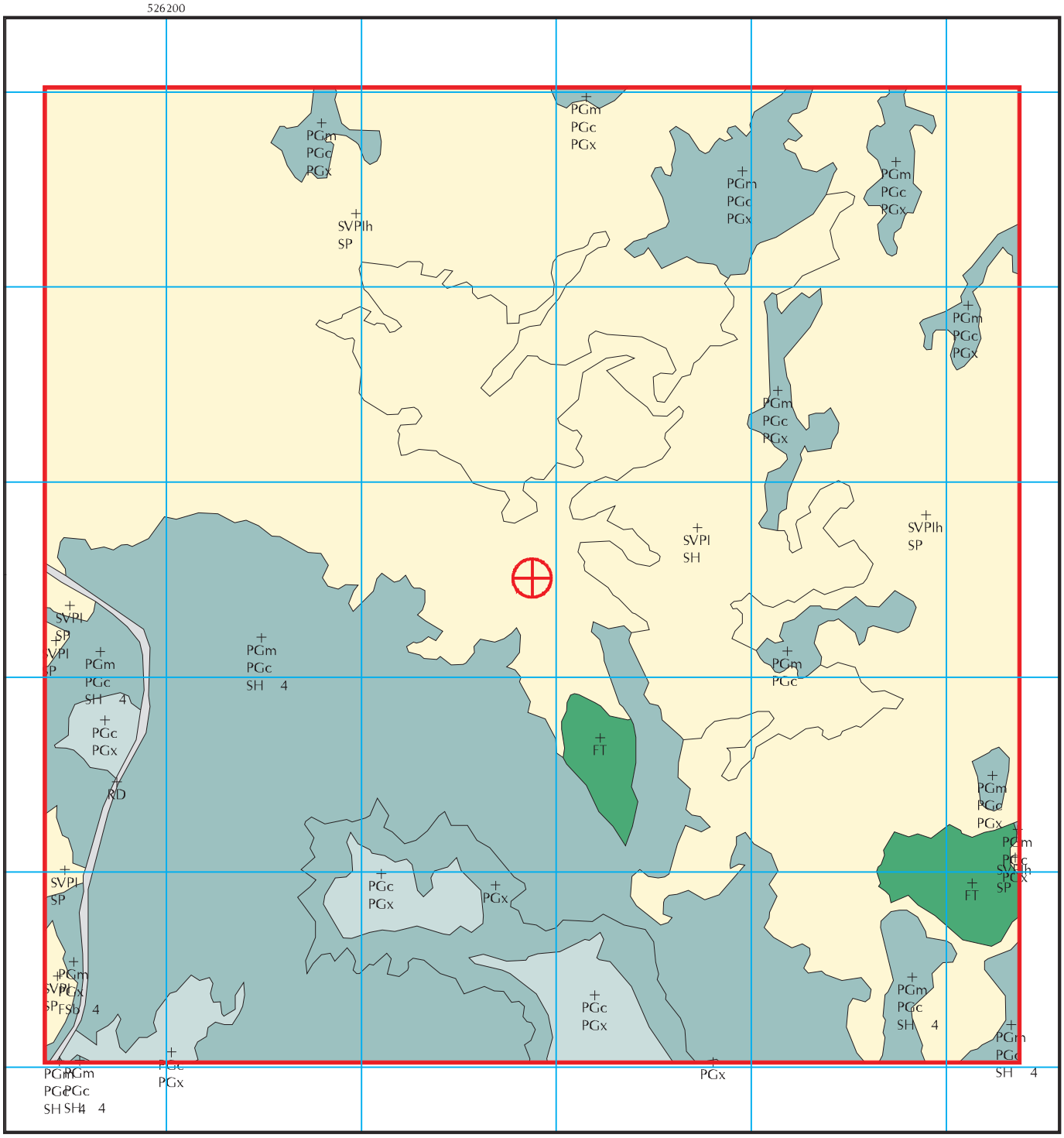

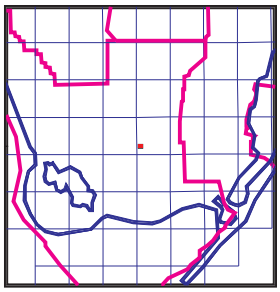

August 2001

Station M610
Cycle 4

N

0 100 200 m

Red line shows 1000 m square (100 Ha) area around station
UTM grid at 200m interval referenced to NAD 83
Center for Remote Sensing and Mapping Science (CRMS) - UGA

FT	2.00 Ha (2.00 %)
PGc / PGx	3.46 Ha (3.46 %)
PGm / PGc	0.54 Ha (0.54 %)
PGm / PGc / PGx	4.64 Ha (4.64 %)
PGm / PGc / SH 4	25.85 Ha (25.85 %)
PGm / PGx / FSb 4	0.32 Ha (0.32 %)
PGx	2.95 Ha (2.95 %)
RD	0.38 Ha (0.38 %)
SVPI / SH	11.43 Ha (11.43 %)
SVPI / SP	0.71 Ha (0.71 %)
SVPIh / SP	47.72 Ha (47.72 %)

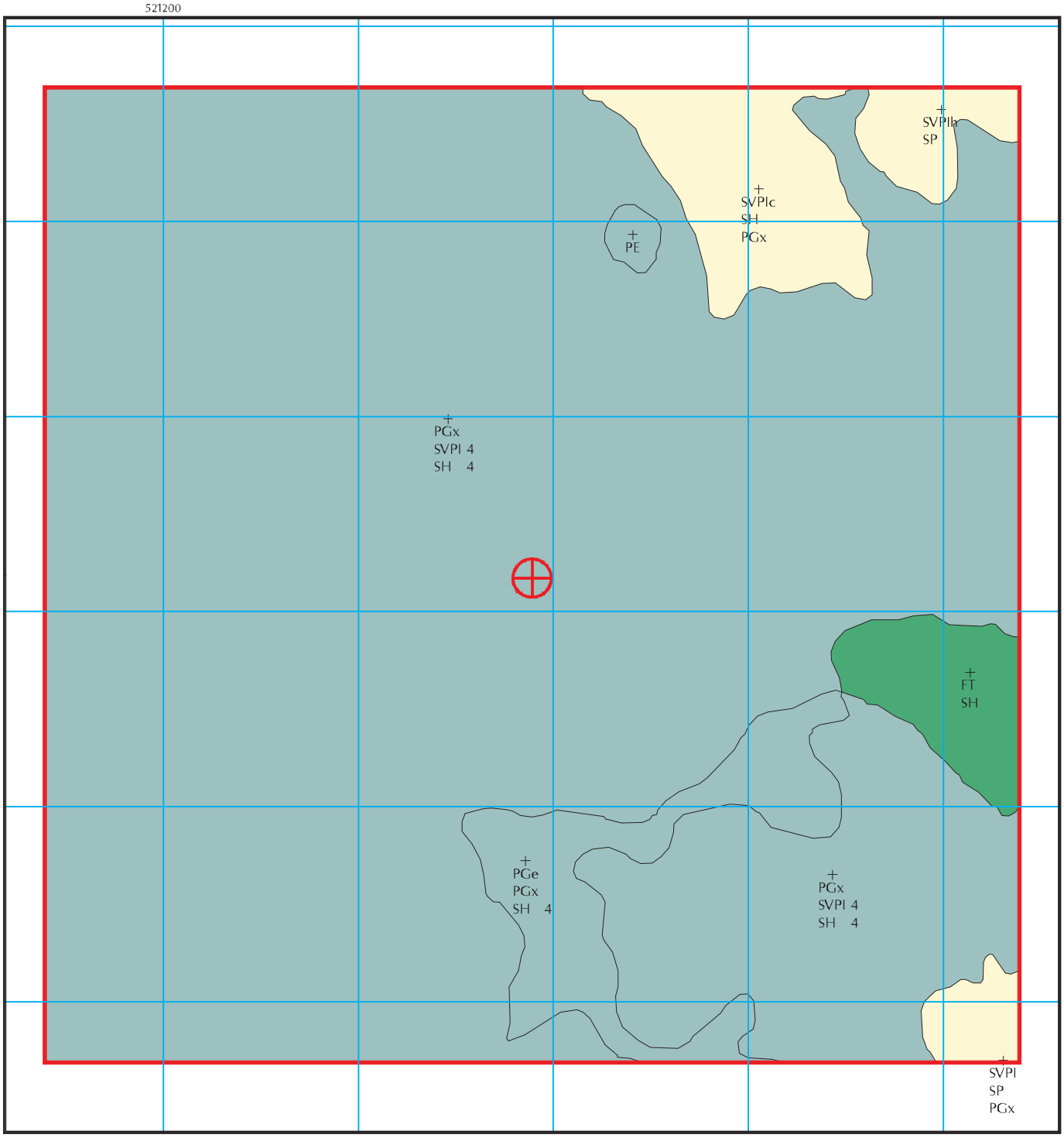

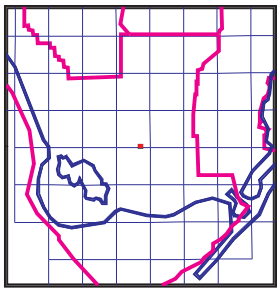

August 2001

Station M612
Cycle 4

N

0 100 200 m

Red line shows 1000 m square (100 Ha) area around station
UTM grid at 200m interval referenced to NAD 83
Center for Remote Sensing and Mapping Science (CRMS) - UGA

- FT / SH *2.41 Ha (2.41 %)*
- PE *0.30 Ha (0.30 %)*
- PGe / PGx / SH 4 *4.52 Ha (4.52 %)*
- PGx / SVPI 4/ SH 4 *86.73 Ha (86.73 %)*
- SVPI / SP / PGx *0.84 Ha (0.84 %)*
- SVPIc / SH / PGx *3.91 Ha (3.91 %)*
- SVPIh / SP *1.29 Ha (1.29 %)*

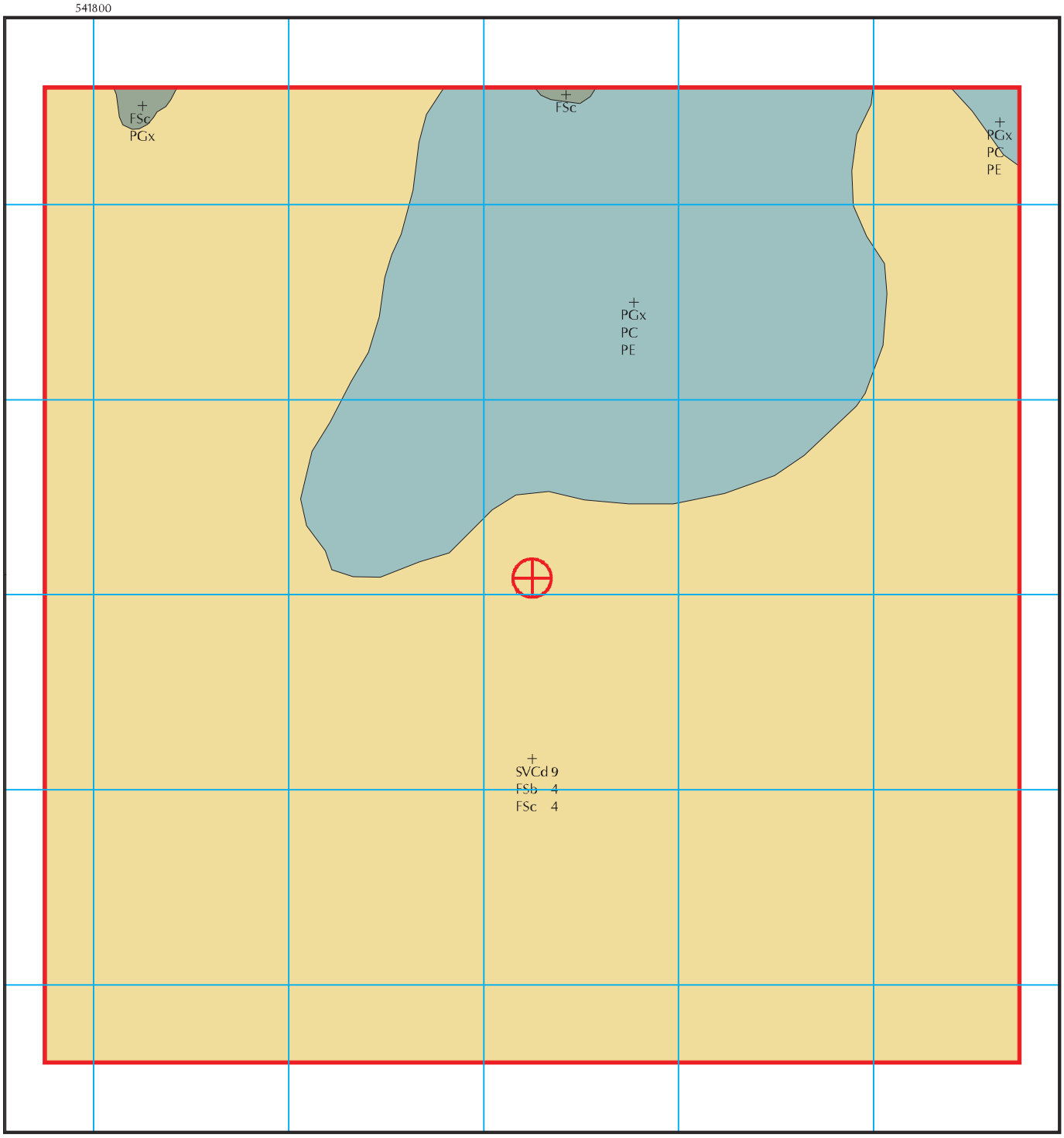

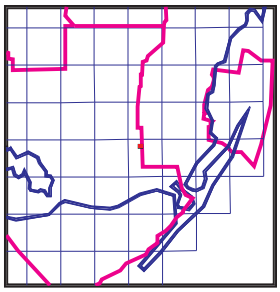

August 2001

Station M614
Cycle 4

N

0 100 200 m

Red line shows 1000 m square (100 Ha) area around station
UTM grid at 200m interval referenced to NAD 83
Center for Remote Sensing and Mapping Science (CRMS) - UGA

FSc	*0.07 Ha (0.07 %)*
FSc / PGx	*0.19 Ha (0.19 %)*
PGx / PC / PE	*22.03 Ha (22.03 %)*
SVCd 9/ FSb 4/ FSc 4	*77.71 Ha (77.71 %)*

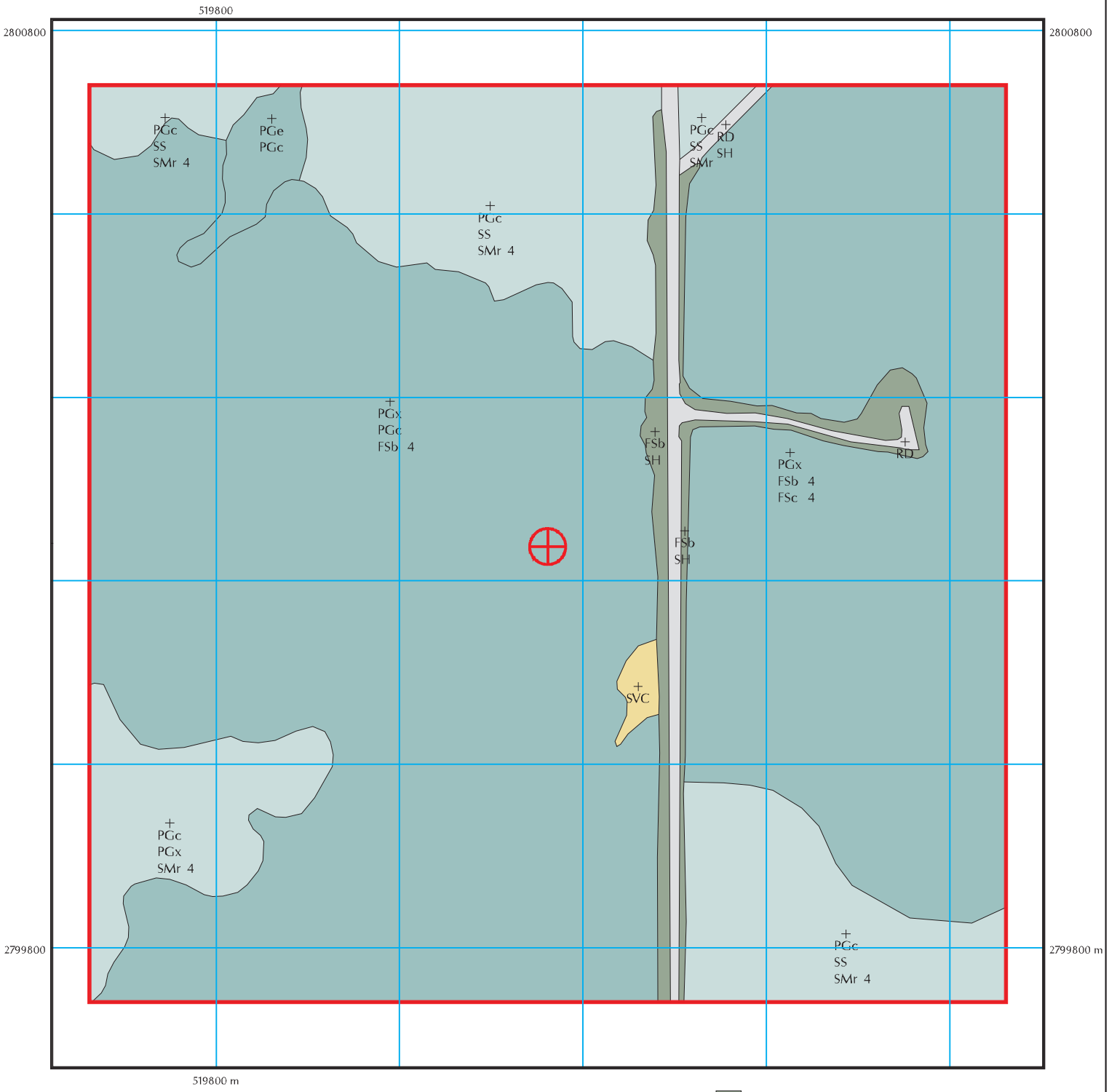

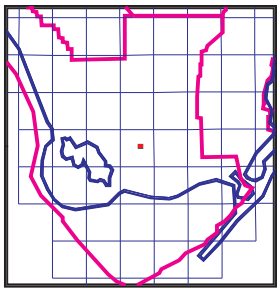

August 2001

Station M615
Cycle 4

N

0 100 200 m

Red line shows 1000 m square (100 Ha) area around station
UTM grid at 200m interval referenced to NAD 83
Center for Remote Sensing and Mapping Science (CRMS) - UGA

- FSb / SH *2.78 Ha (2.78 %)*
- PGc / PGx / SMr 4 *4.09 Ha (4.09 %)*
- PGc / SS / SMr *0.37 Ha (0.37 %)*
- PGc / SS / SMr 4 *14.88 Ha (14.88 %)*
- PGe / PGc *1.16 Ha (1.16 %)*
- PGx / FSb 4/ FSc 4 *27.82 Ha (27.82 %)*
- PGx / PGc / FSb 4 *46.84 Ha (46.84 %)*
- RD *1.56 Ha (1.56 %)*
- RD / SH *0.17 Ha (0.17 %)*
- SVC *0.33 Ha (0.33 %)*

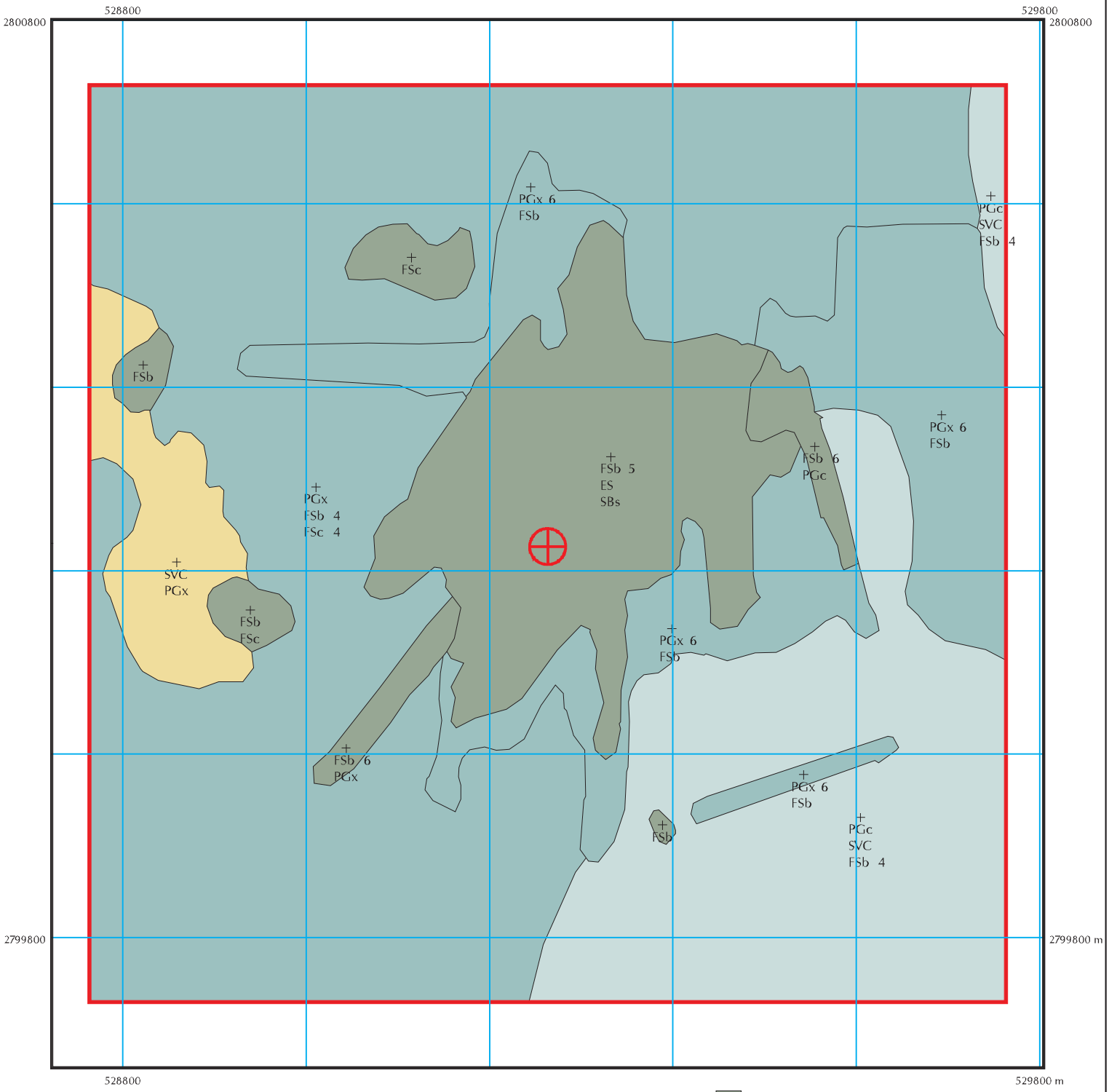

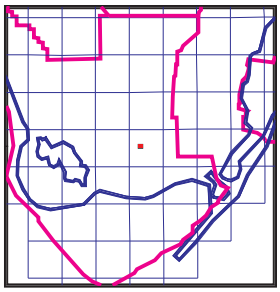

August 2001

Station M616
Cycle 4

N

0 100 200 m

Red line shows 1000 m square (100 Ha) area around station
UTM grid at 200m interval referenced to NAD 83
Center for Remote Sensing and Mapping Science (CRMS) - UGA

- FSb *0.46 Ha (0.46 %)*
- FSb / FSc *0.51 Ha (0.51 %)*
- FSb 5/ ES / SBs *12.80 Ha (12.80 %)*
- FSb 6/ PGc *0.91 Ha (0.91 %)*
- FSb 6/ PGx *0.77 Ha (0.77 %)*
- FSc *0.80 Ha (0.80 %)*
- PGc / SVC / FSb 4 *19.16 Ha (19.16 %)*
- PGx / FSb 4/ FSc 4 *45.80 Ha (45.80 %)*
- PGx 6/ FSb *14.91 Ha (14.91 %)*
- SVC / PGx *3.89 Ha (3.89 %)*

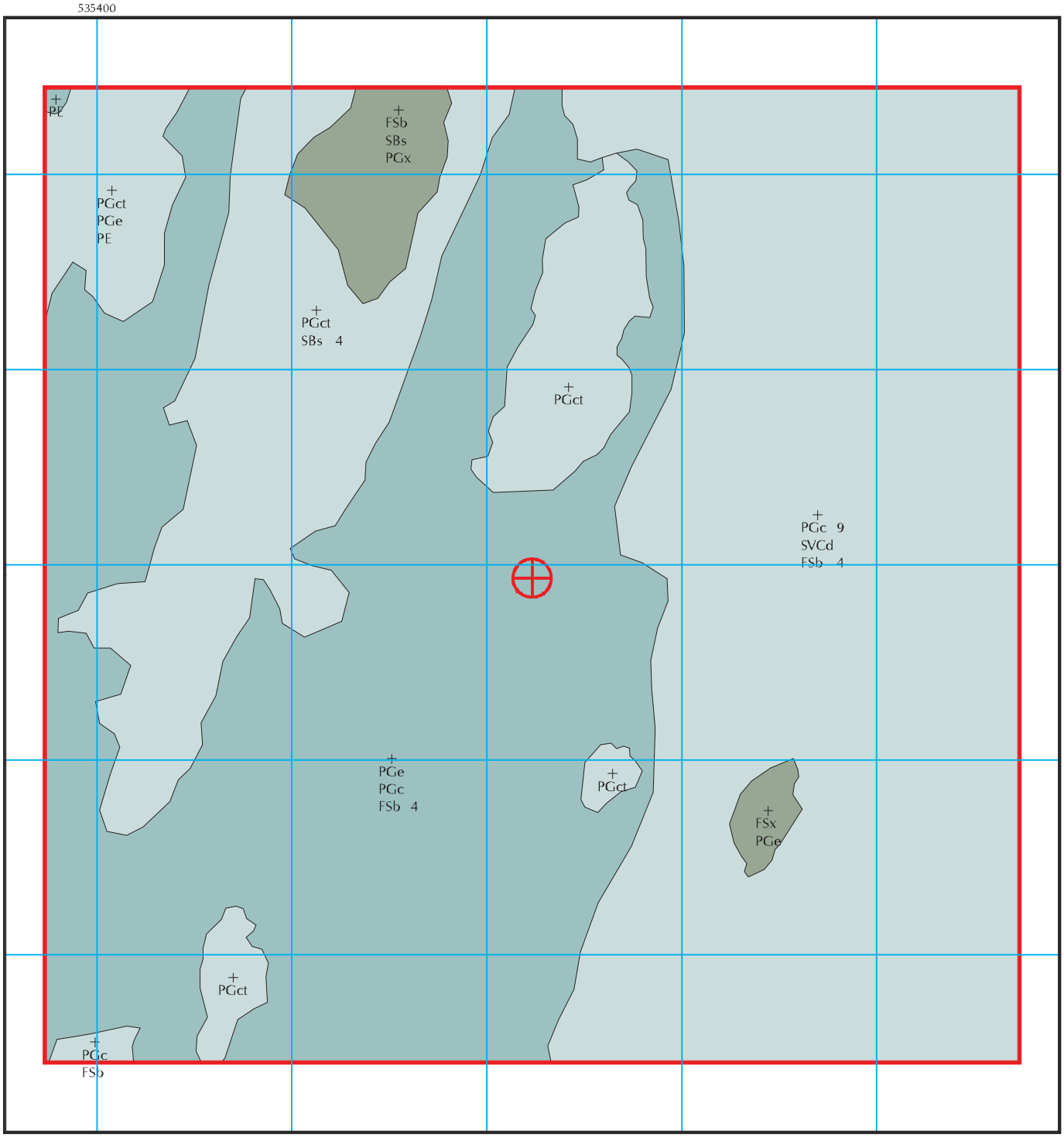

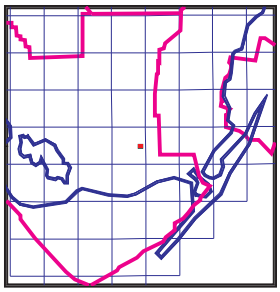

August 2001

Station M617
Cycle 4

N

0 100 200 m

Red line shows 1000 m square (100 Ha) area around station
UTM grid at 200m interval referenced to NAD 83
Center for Remote Sensing and Mapping Science (CRMS) - UGA

- FSb / SBs / PGx *2.31 Ha (2.31 %)*
- FSx / PGe *0.53 Ha (0.53 %)*
- PE *0.06 Ha (0.06 %)*
- PGc / FSb *0.25 Ha (0.25 %)*
- PGc 9/ SVCd / FSb 4 *38.94 Ha (38.94 %)*
- PGct *4.46 Ha (4.46 %)*
- PGct / PGe / PE *2.76 Ha (2.76 %)*
- PGct / SBs 4 *11.94 Ha (11.94 %)*
- PGe / PGc / FSb 4 *38.76 Ha (38.76 %)*

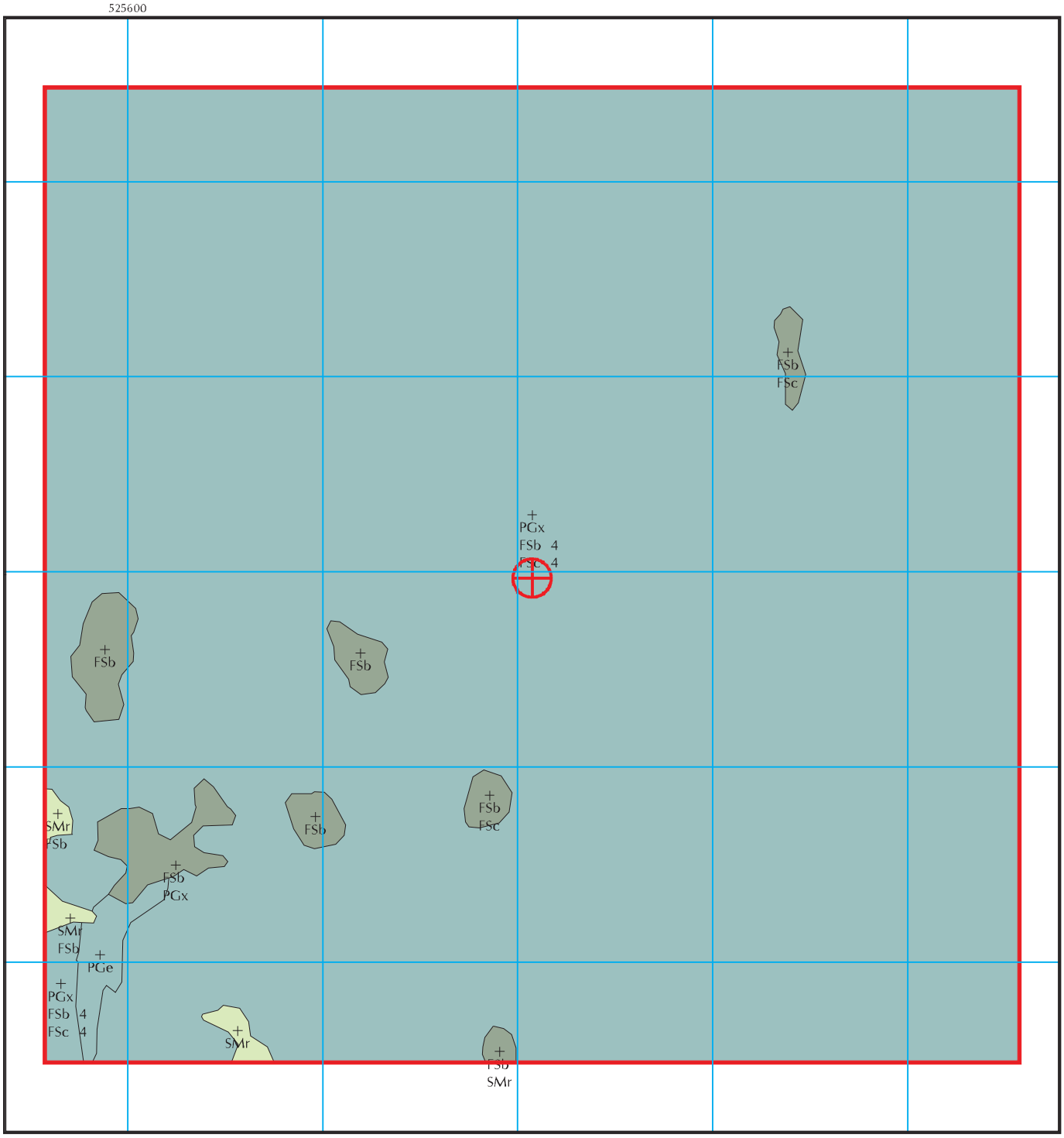

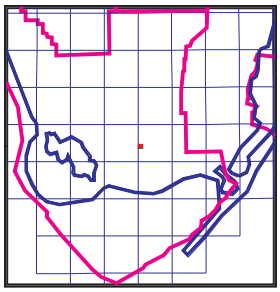

August 2001

Station M619
Cycle 4

N

0 100 200 m

Red line shows 1000 m square (100 Ha) area around station
UTM grid at 200m interval referenced to NAD 83
Center for Remote Sensing and Mapping Science (CRMS) - UGA

FSb	1.16 Ha (1.16 %)
FSb / FSc	0.43 Ha (0.43 %)
FSb / PGx	0.79 Ha (0.79 %)
FSb / SMr	0.11 Ha (0.11 %)
PGe	0.63 Ha (0.63 %)
PGx / FSb 4/ FSc 4	96.46 Ha (96.46 %)
SMr	0.19 Ha (0.19 %)
SMr / FSb	0.24 Ha (0.24 %)

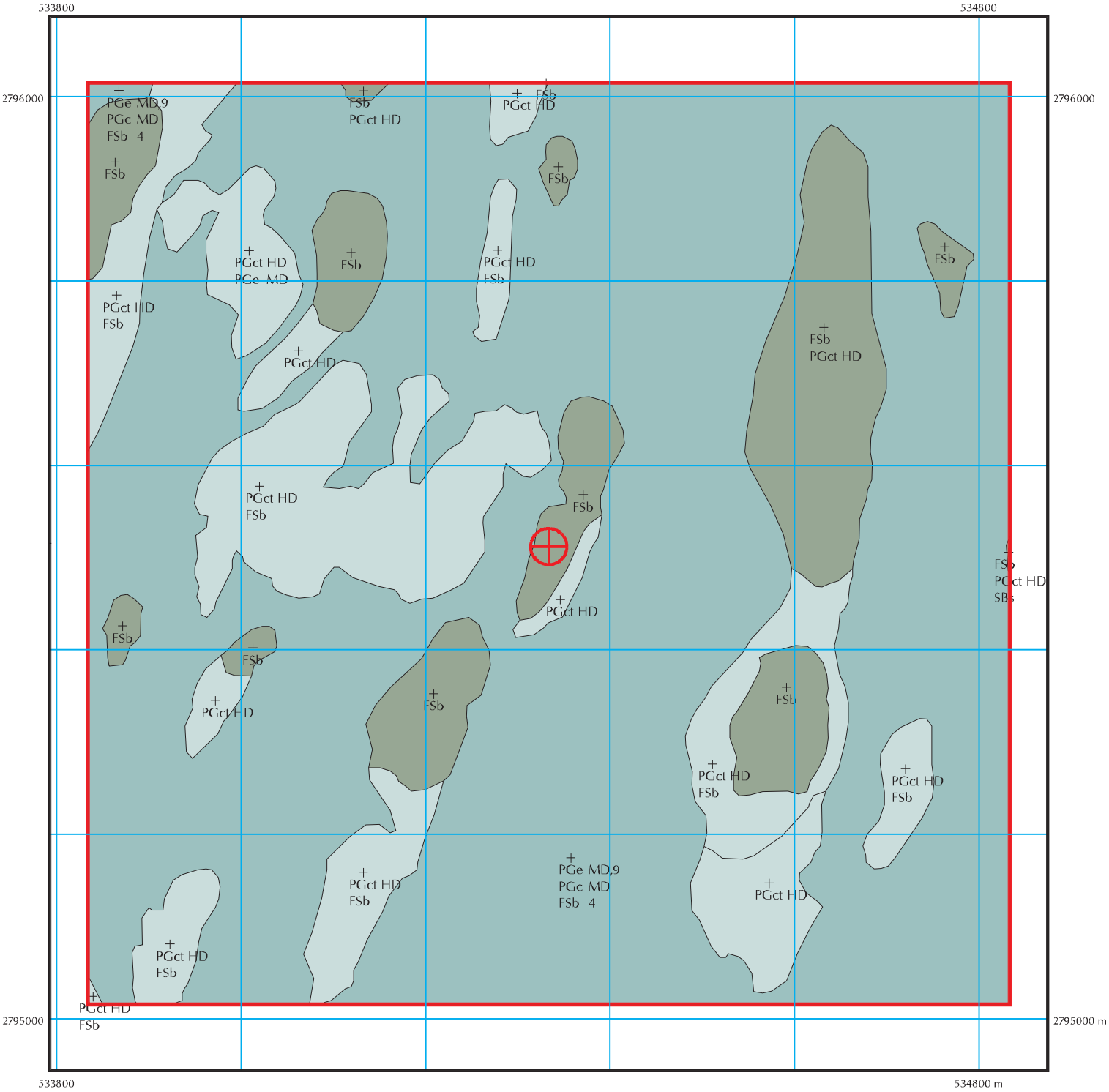

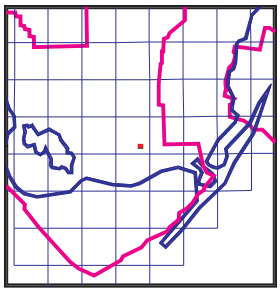

August 2001

Station M620

Cycle 4

Photo date: 12/27/94

0 100 200 m

Red line shows 1000 m square (100 Ha) area around station
UTM grid at 200m interval referenced to NAD 83
Center for Remote Sensing and Mapping Science (CRMS) - UGA

FSb	*6.97 Ha (6.97 %)*
FSb / PGct HD	*4.88 Ha (4.88 %)*
FSb / PGct HD / SBs	*0.01 Ha (0.01 %)*
PGct HD	*3.14 Ha (3.14 %)*
PGct HD / FSb	*13.58 Ha (13.58 %)*
PGct HD / PGe MD	*1.63 Ha (1.63 %)*
PGe MD,9 / PGc MD / FSb 4	*69.78 Ha (69.78 %)*

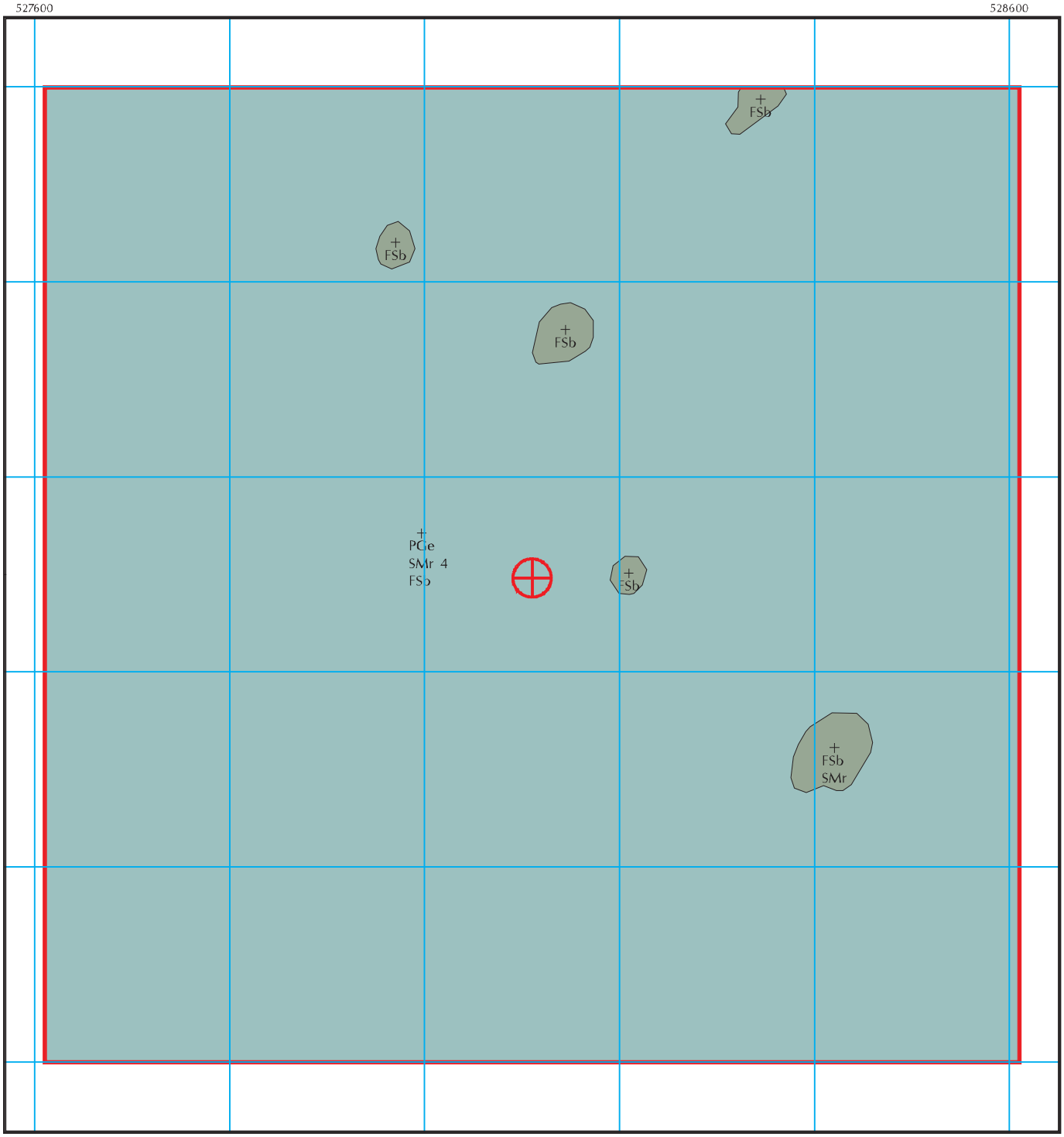

FSb 0.72 Ha (0.72%)
FSb / SMr 0.51 Ha (0.51%)
PGe / SMr 4/ FSb 98.77 Ha (98.77%)

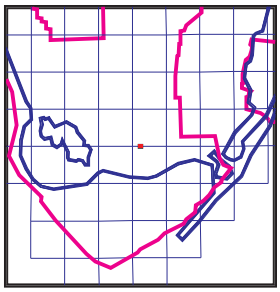

August 2001

Station M621
Cycle 4

N

0 100 200 m

Red line shows 1000 m square (100 Ha) area around station
UTM grid at 200m interval referenced to NAD 83
Center for Remote Sensing and Mapping Science (CRMS) - UGA

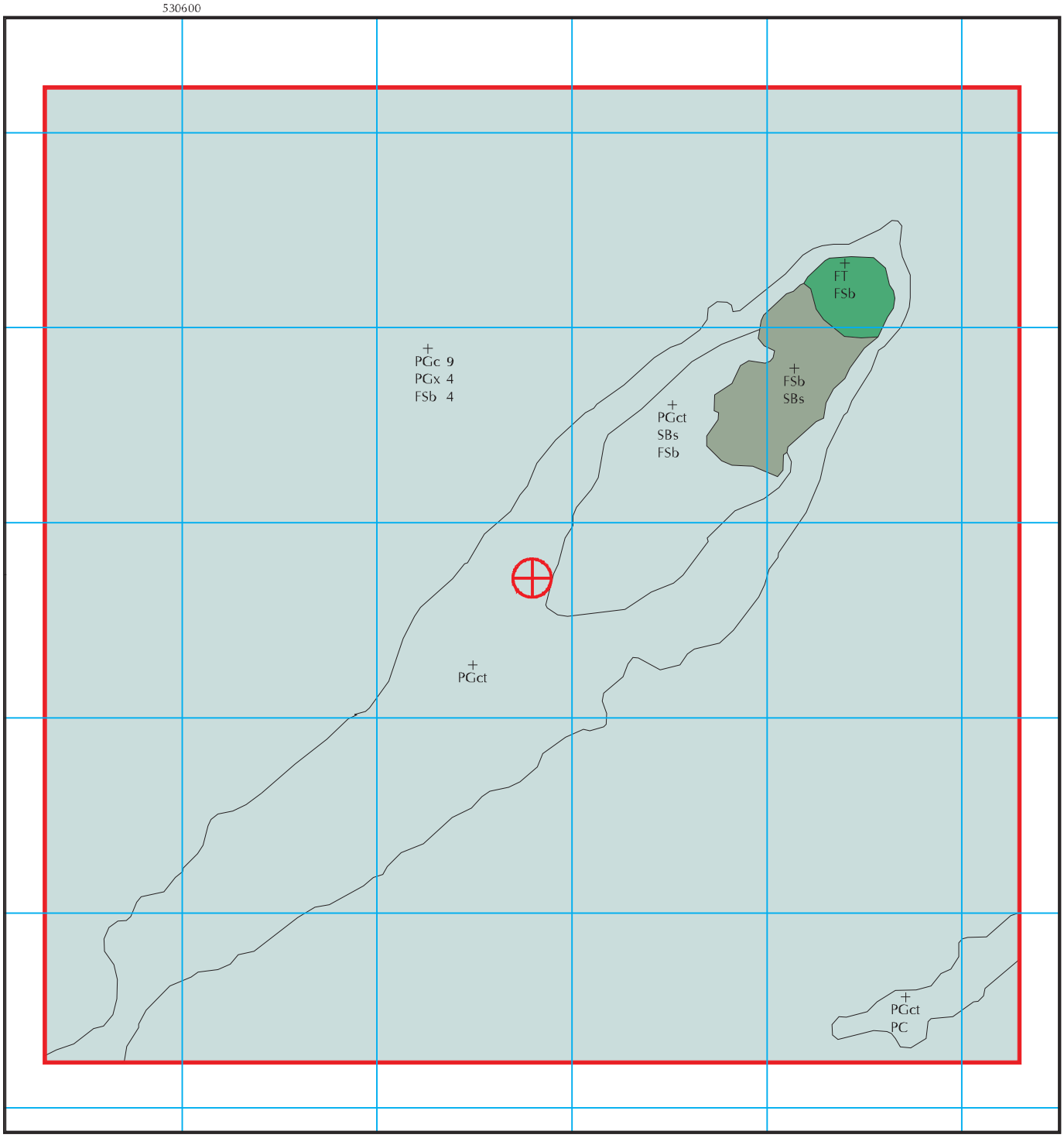

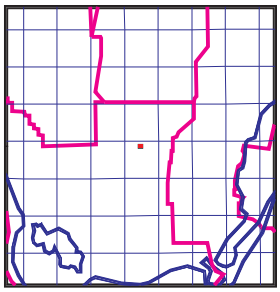

August 2001

Station P33
Cycle 4

N

0 100 200 m

Red line shows 1000 m square (100 Ha) area around station
UTM grid at 200m interval referenced to NAD 83
Center for Remote Sensing and Mapping Science (CRMS) - UGA

- FSb / SBs *1.61 Ha (1.61 %)*
- FT / FSb *0.57 Ha (0.57 %)*
- PGc 9/ PGx 4/ FSb 4 *80.48 Ha (80.48 %)*
- PGct *13.20 Ha (13.20 %)*
- PGct / PC *0.86 Ha (0.86 %)*
- PGct / SBs / FSb *3.28 Ha (3.28 %)*

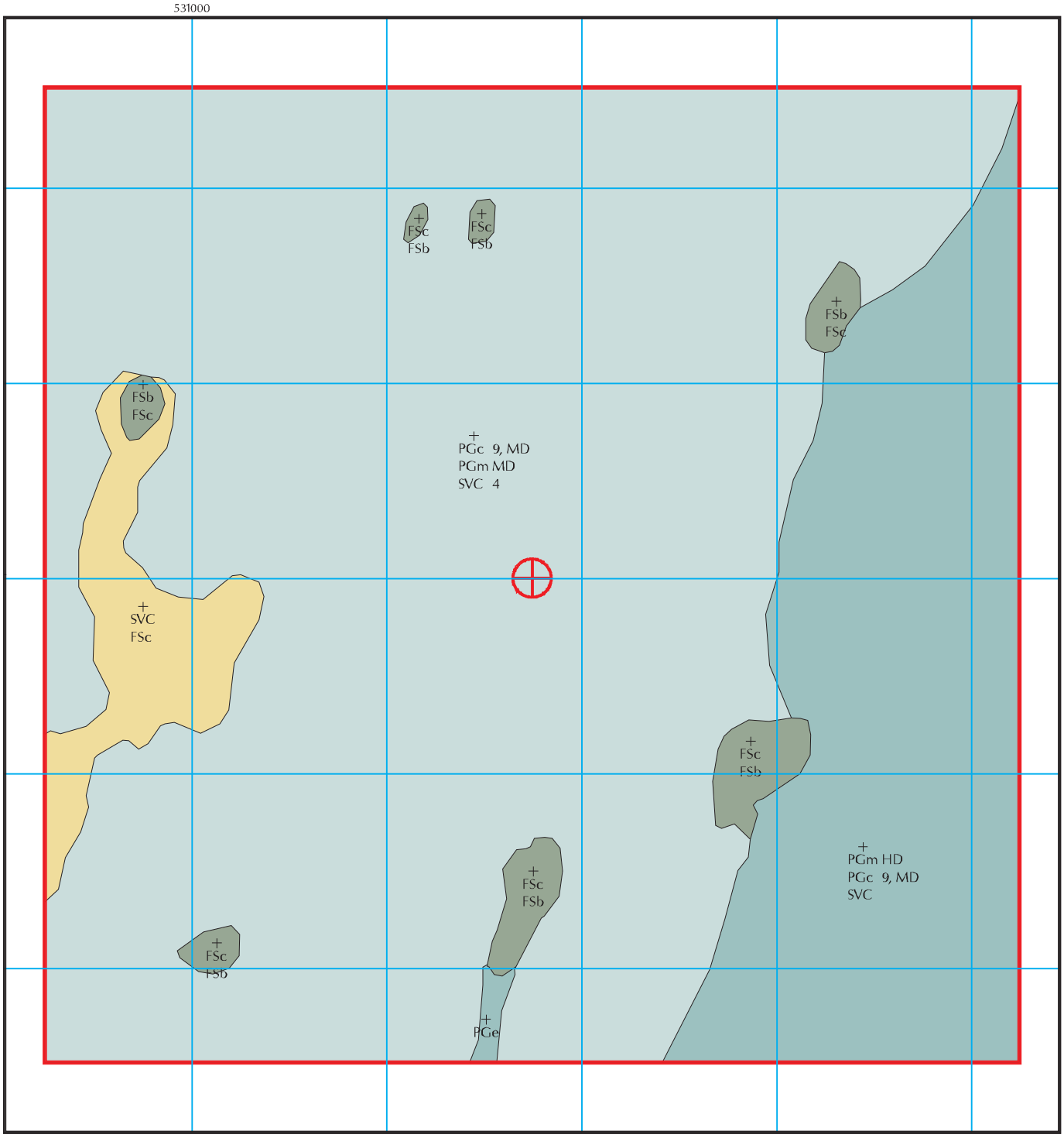

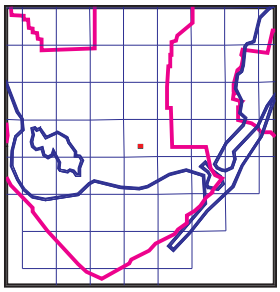

August 2001

Station P37
Cycle 4

N

0 100 200 m

Red line shows 1000 m square (100 Ha) area around station
UTM grid at 200m interval referenced to NAD 83
Center for Remote Sensing and Mapping Science (CRMS) - UGA

FSb / FSc	*0.56 Ha (0.56 %)*
FSc / FSb	*1.78 Ha (1.78 %)*
PGc 9, MD / PGm MD / SVC 4	*72.42 Ha (72.42 %)*
PGe	*0.23 Ha (0.23 %)*
PGm HD / PGc 9, MD / SVC	*21.09 Ha (21.09 %)*
SVC / FSc	*3.92 Ha (3.92 %)*