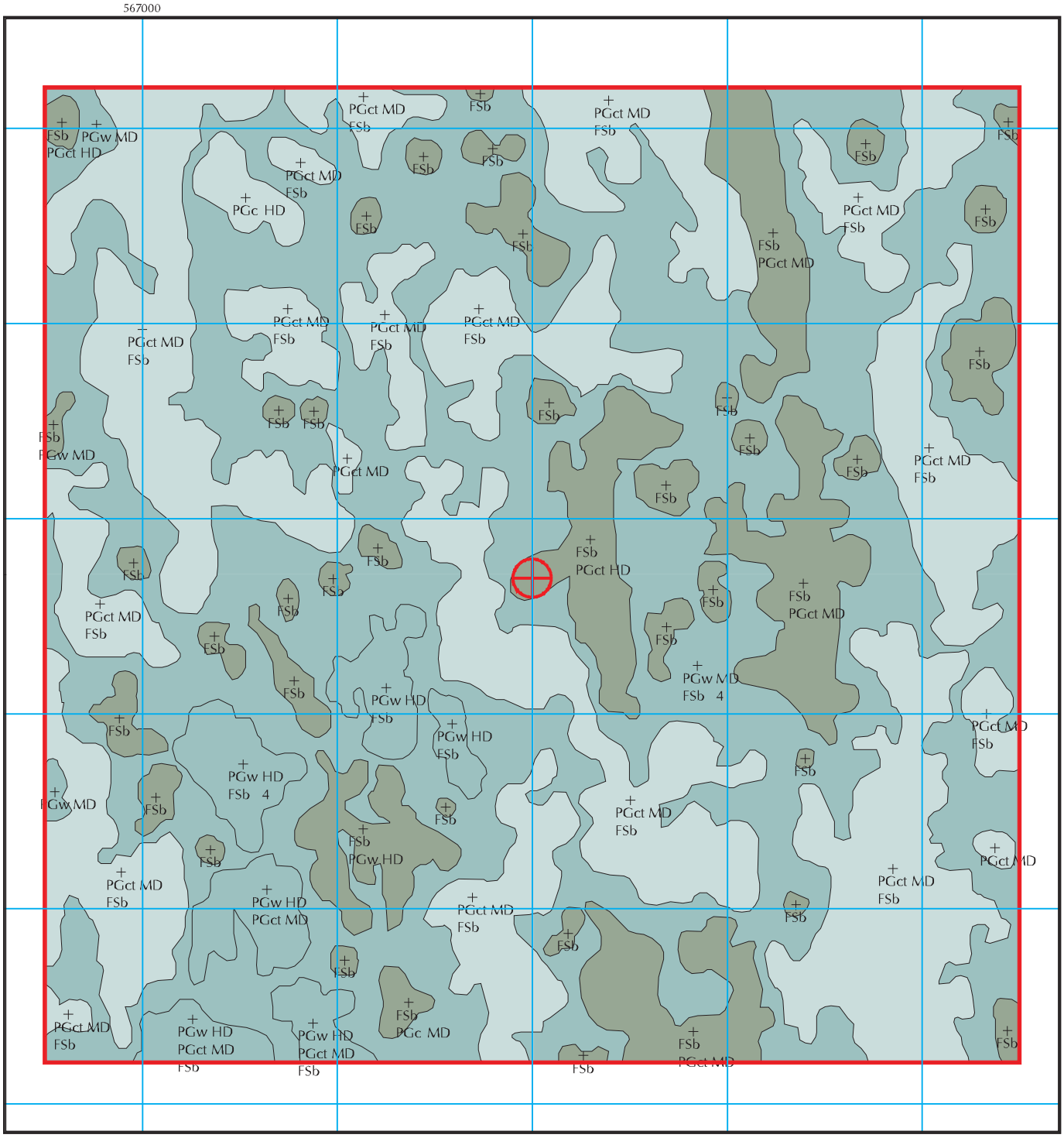

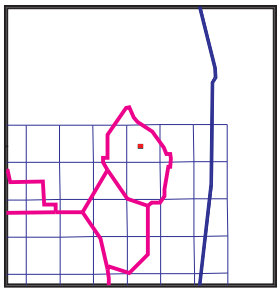

August 2001

Station LOX8

Cycle 4

N

0 100 200 m

Red line shows 1000 m square (100 Ha) area around station
UTM grid at 200m interval referenced to NAD 83
Center for Remote Sensing and Mapping Science (CRMS) - UGA

- FSb 5.17 Ha (5.17 %)
- FSb / PGc MD 0.25 Ha (0.25 %)
- FSb / PGct HD 2.23 Ha (2.23 %)
- FSb / PGct MD 6.28 Ha (6.28 %)
- FSb / PGw HD 1.49 Ha (1.49 %)
- FSb / PGw MD 0.12 Ha (0.12 %)
- PGc HD 0.65 Ha (0.65 %)
- PGct MD 0.27 Ha (0.27 %)
- PGct MD/ FSb 34.20 Ha (34.20 %)
- PGw HD/ FSb 1.24 Ha (1.24 %)
- PGw HD/ FSb 4 1.07 Ha (1.07 %)
- PGw HD/ PGct MD 1.04 Ha (1.04 %)
- PGw HD/ PGct MD/ FSb 1.17 Ha (1.17 %)
- PGw MD 0.57 Ha (0.57 %)
- PGw MD/ FSb 4 44.26 Ha (44.26 %)

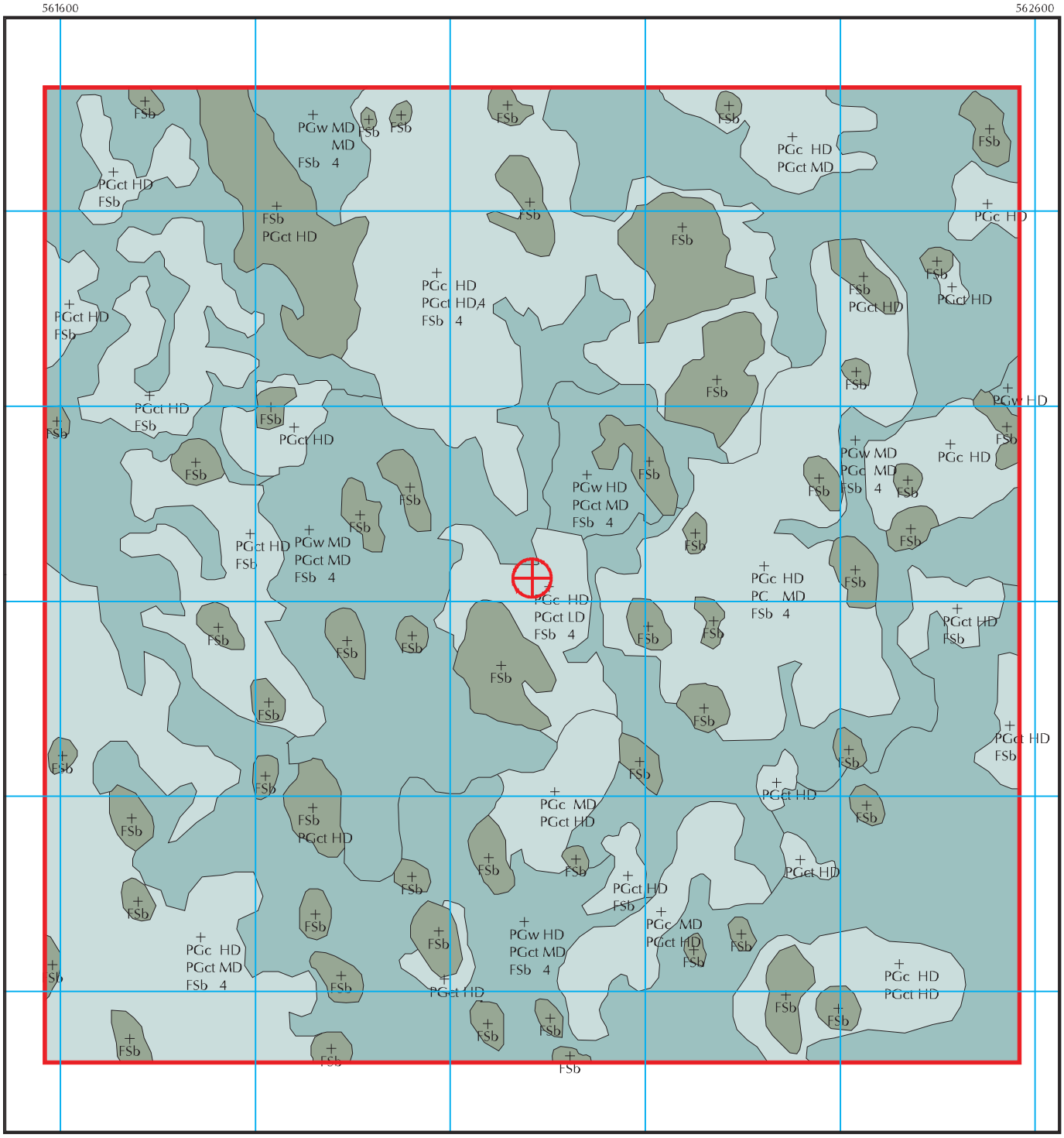

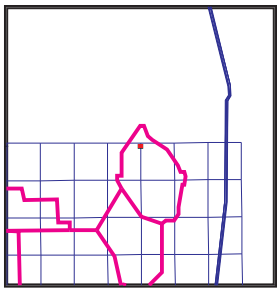

August 2001

Station M496

Cycle 4

N

0 100 200 m

Red line shows 1000 m square (100 Ha) area around station
UTM grid at 200m interval referenced to NAD 83
Center for Remote Sensing and Mapping Science (CRMS) - UGA

- FSb *10.32 Ha (10.32%)*
- FSb / PGct HD *2.89 Ha (2.89%)*
- PGc HD *1.74 Ha (1.74%)*
- PGc HD/ PC MD/ FSb 4 *6.95 Ha (6.95%)*
- PGc HD/ PGct HD *1.73 Ha (1.73%)*
- PGc HD/ PGct HD,4/ FSb 4 *8.61 Ha (8.61%)*
- PGc HD/ PGct LD/ FSb 4 *1.77 Ha (1.77%)*
- PGc HD/ PGct MD *1.29 Ha (1.29%)*
- PGc HD/ PGct MD/ FSb 4 *7.07 Ha (7.07%)*
- PGc MD/ PGct HD *2.90 Ha (2.90%)*
- PGct HD *1.30 Ha (1.30%)*
- PGct HD/ FSb *7.01 Ha (7.01%)*
- PGw HD *0.10 Ha (0.10%)*
- PGw HD/ PGct MD/ FSb 4 *24.66 Ha (24.66%)*
- PGw MD/ FSb 4 *1.03 Ha (1.03%)*
- PGw MD/ PGc MD/ FSb 4 *12.06 Ha (12.06%)*
- PGw MD/ PGct MD/ FSb 4 *8.56 Ha (8.56%)*

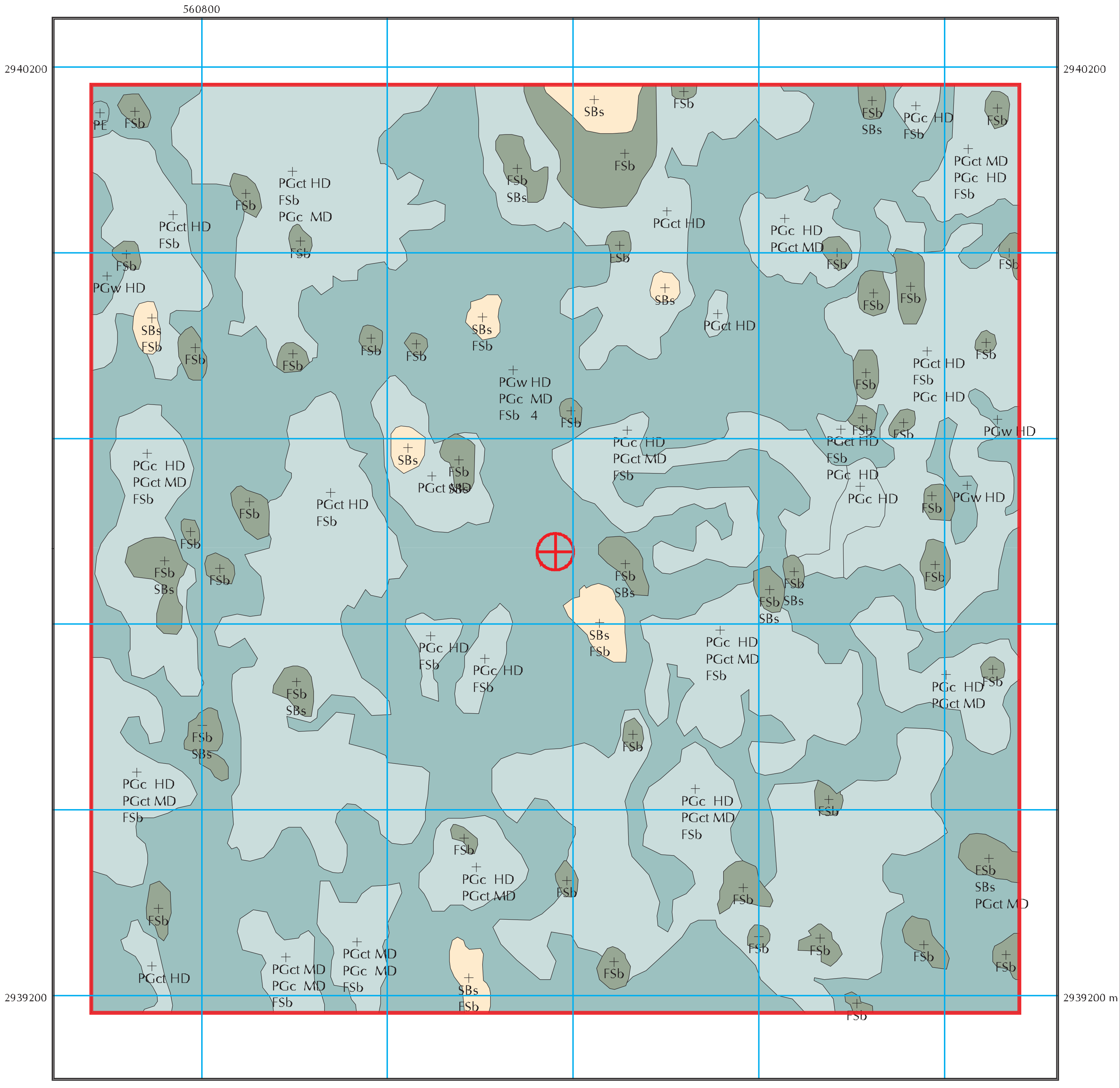

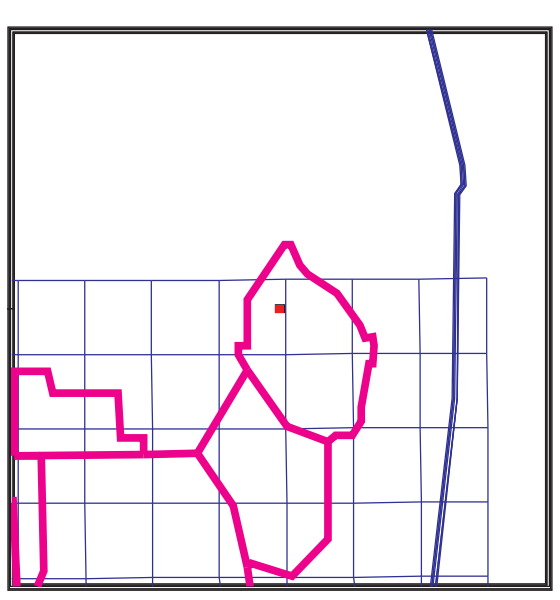

Station M497

Cycle 4

0 100 200 m

Red line shows 1000 m square (100 Ha) area around station
UTM grid at 200m interval referenced to NAD 83
Center for Remote Sensing and Mapping Science (CRMS) - UGA

FSb *4.43 Ha (4.43%)*
FSb / SBs *1.59 Ha (1.59%)*
FSb / SBs / PGct MD *0.24 Ha (0.24%)*
PE *0.04 Ha (0.04%)*
PGc HD *0.46 Ha (0.46%)*
PGc HD/ FSb *0.86 Ha (0.86%)*
PGc HD/ PGct MD *3.06 Ha (3.06%)*
PGc HD/ PGct MD/ FSb *16.33 Ha (16.33%)*
PGct HD *3.88 Ha (3.88%)*
PGct HD/ FSb *7.79 Ha (7.79%)*
PGct HD/ FSb / PGc HD *4.98 Ha (4.98%)*
PGct HD/ FSb / PGc MD *4.81 Ha (4.81%)*
PGct MD *0.98 Ha (0.98%)*
PGct MD/ PGc HD/ FSb *1.06 Ha (1.06%)*
PGct MD/ PGc MD/ FSb *1.39 Ha (1.39%)*
PGw HD *0.92 Ha (0.92%)*
PGw HD/ PGc MD/ FSb 4 *45.67 Ha (45.67%)*
SBs *0.65 Ha (0.65%)*
SBs / FSb *0.87 Ha (0.87%)*

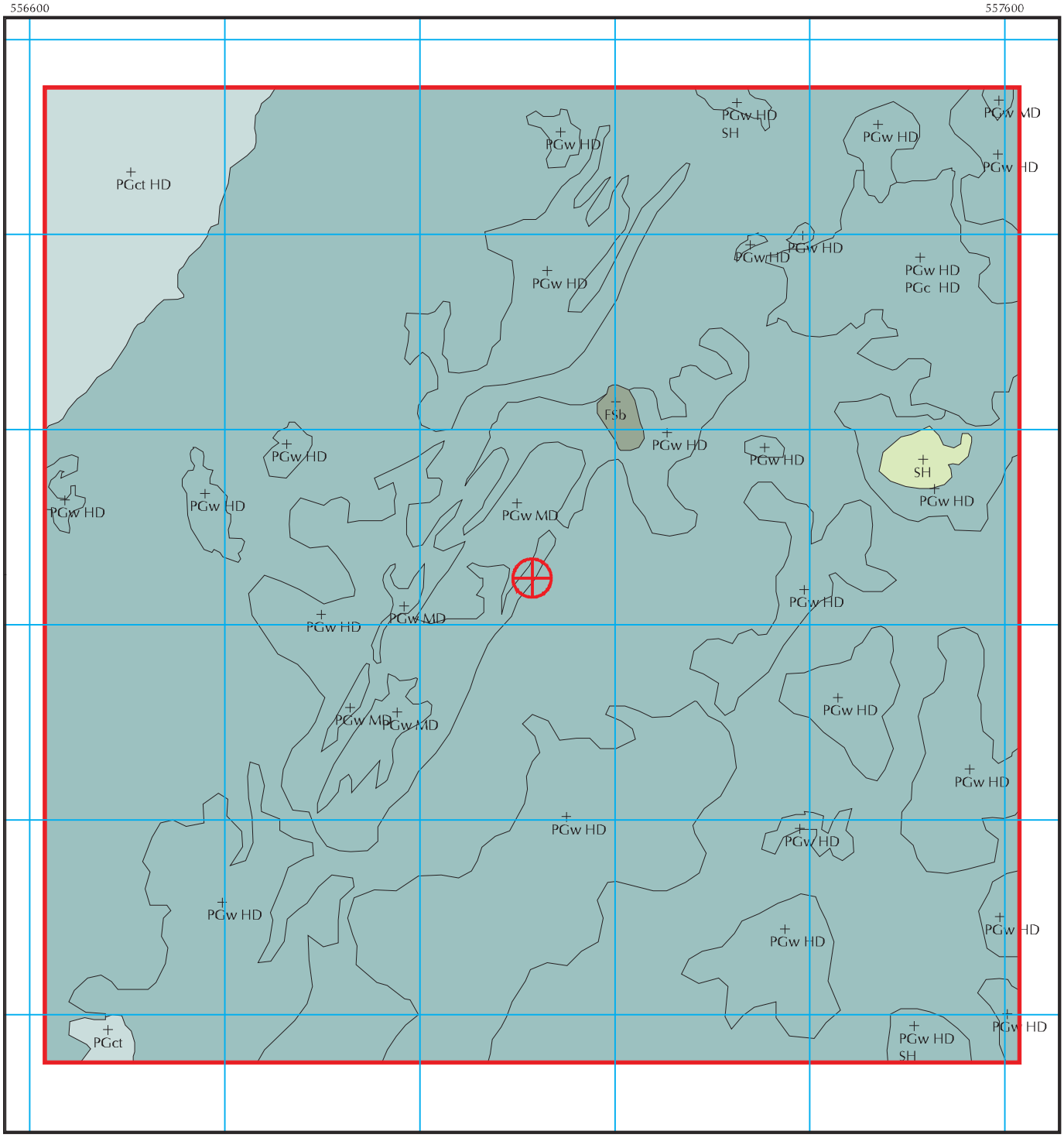

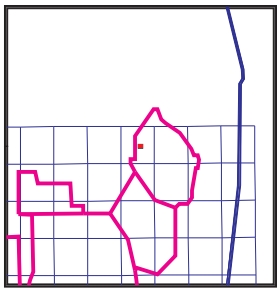

August 2001

Station M498
Cycle 4

N

0 100 200 m

Red line shows 1000 m square (100 Ha) area around station
UTM grid at 200m interval referenced to NAD 83
Center for Remote Sensing and Mapping Science (CRMS) - UGA

FSb	0.21 Ha	(0.21 %)
PGct	0.25 Ha	(0.25 %)
PGct HD	4.87 Ha	(4.87 %)
PGw HD	29.85 Ha	(29.85 %)
PGw HD/ PGc HD	3.61 Ha	(3.61 %)
PGw HD/ SH	0.55 Ha	(0.55 %)
PGw MD	60.26 Ha	(60.26 %)
SH	0.39 Ha	(0.39 %)

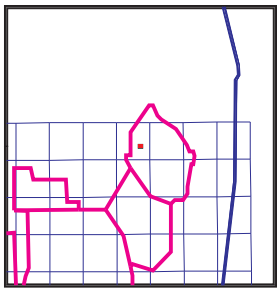

August 2001

Station M499
Cycle 4

N

0 100 200 m

Red line shows 1000 m square (100 Ha) area around station
UTM grid at 200m interval referenced to NAD 83
Center for Remote Sensing and Mapping Science (CRMS) - UGA

- FSb / SH *1.12 Ha (1.12%)*
- PGct HD *3.85 Ha (3.85%)*
- PGct HD/ SH *7.13 Ha (7.13%)*
- PGct HD/ SH 4 *23.83 Ha (23.83%)*
- PGct HD/ SH 4/ PGc LD *14.59 Ha (14.59%)*
- PGw HD *0.33 Ha (0.33%)*
- PGw HD/ PGc LD *7.71 Ha (7.71%)*
- PGw HD/ PGc MD/ PC LD *35.34 Ha (35.34%)*
- PGw LD *0.18 Ha (0.18%)*
- PGw MD *3.37 Ha (3.37%)*
- SH *1.23 Ha (1.23%)*
- SH / PGct HD *1.32 Ha (1.32%)*

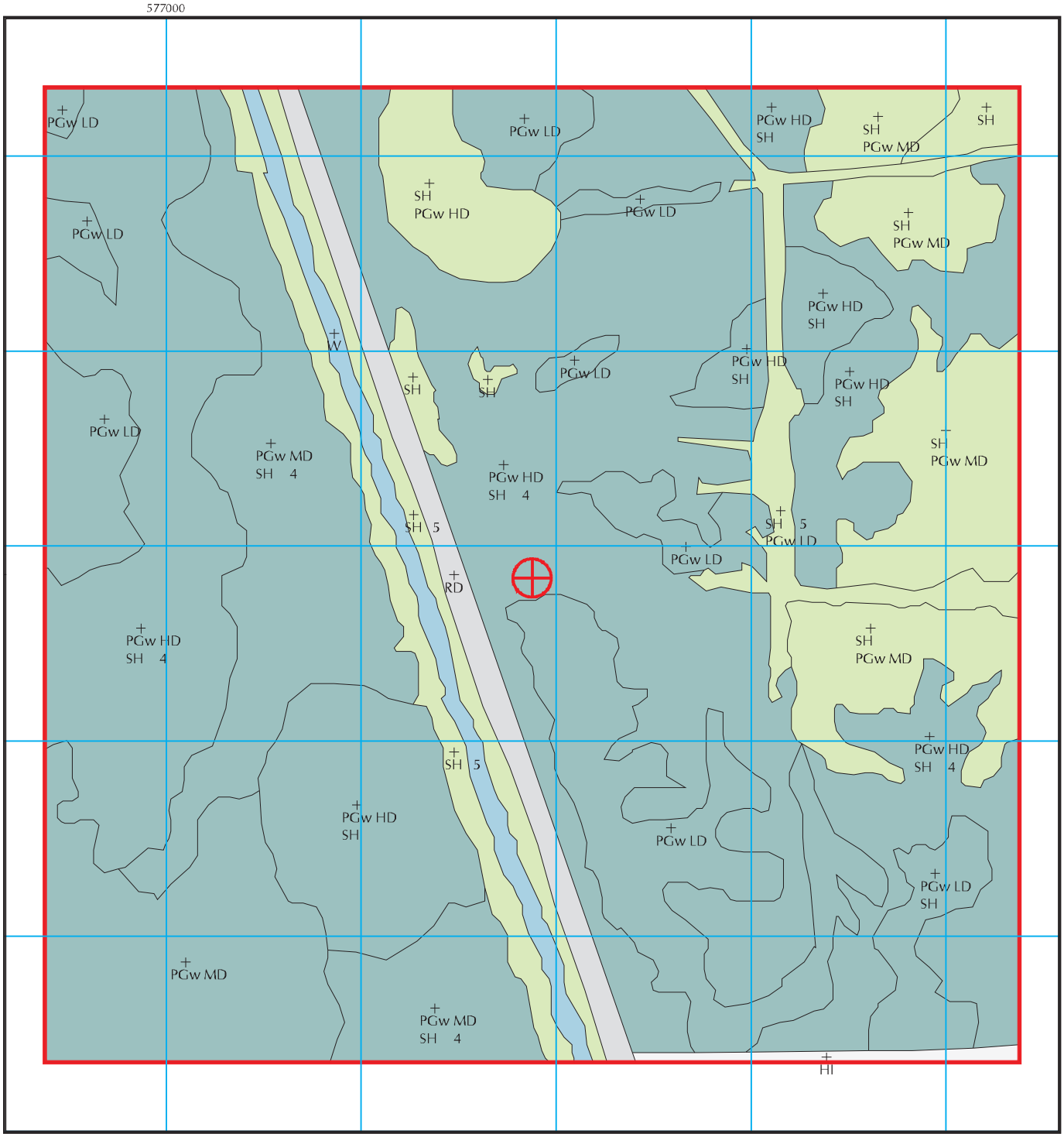



August 2001

Station M500

Cycle 4

N

0 100 200 m

Red line shows 1000 m square (100 Ha) area around station
UTM grid at 200m interval referenced to NAD 83
Center for Remote Sensing and Mapping Science (CRMS) - UGA

- HI *0.48 Ha (0.48 %)*
- PGw HD/ SH *10.79 Ha (10.79 %)*
- PGw HD/ SH 4 *35.59 Ha (35.59 %)*
- PGw LD *11.10 Ha (11.10 %)*
- PGw LD/ SH *1.60 Ha (1.60 %)*
- PGw MD *6.48 Ha (6.48 %)*
- PGw MD/ SH 4 *10.37 Ha (10.37 %)*
- RD *2.58 Ha (2.58 %)*
- SH *1.09 Ha (1.09 %)*
- SH / PGw HD *2.26 Ha (2.26 %)*
- SH / PGw MD *8.96 Ha (8.96 %)*
- SH 5 *4.09 Ha (4.09 %)*
- SH 5/ PGw LD *2.66 Ha (2.66 %)*
- W *1.92 Ha (1.92 %)*

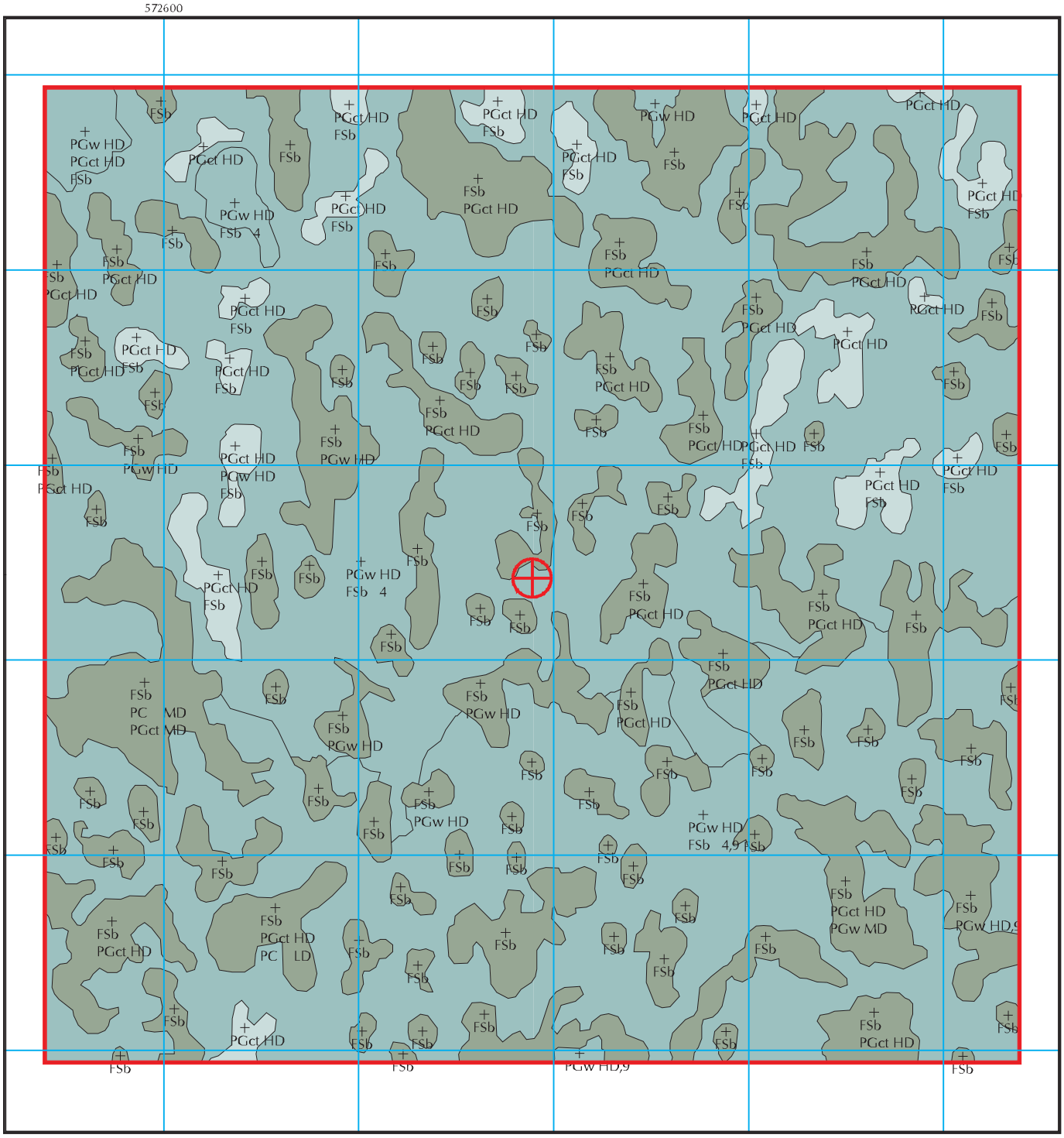



August 2001

Station M501

Cycle 4

N

0 100 200 m

Red line shows 1000 m square (100 Ha) area around station
UTM grid at 200m interval referenced to NAD 83
Center for Remote Sensing and Mapping Science (CRMS) - UGA

- FSb *13.60 Ha (13.60 %)*
  - FSb / PC MD/ PGct MD *2.45 Ha (2.45 %)*
  - FSb / PGct HD *10.60 Ha (10.60 %)*
  - FSb / PGct HD/ PC LD *0.87 Ha (0.87 %)*
  - FSb / PGct HD/ PGw MD *1.26 Ha (1.26 %)*
  - FSb / PGw HD *2.82 Ha (2.82 %)*
  - FSb / PGw HD,9 *1.03 Ha (1.03 %)*
- PGct HD *1.03 Ha (1.03 %)*
  - PGct HD/ FSb *3.43 Ha (3.43 %)*
  - PGct HD/ PGw HD/ FSb *0.29 Ha (0.29 %)*
- PGw HD *0.14 Ha (0.14 %)*
  - PGw HD/ FSb 4 *38.64 Ha (38.64 %)*
  - PGw HD/ FSb 4,9 *23.08 Ha (23.08 %)*
  - PGw HD/ PGct HD/ FSb *0.69 Ha (0.69 %)*
  - PGw HD,9 *0.09 Ha (0.09 %)*

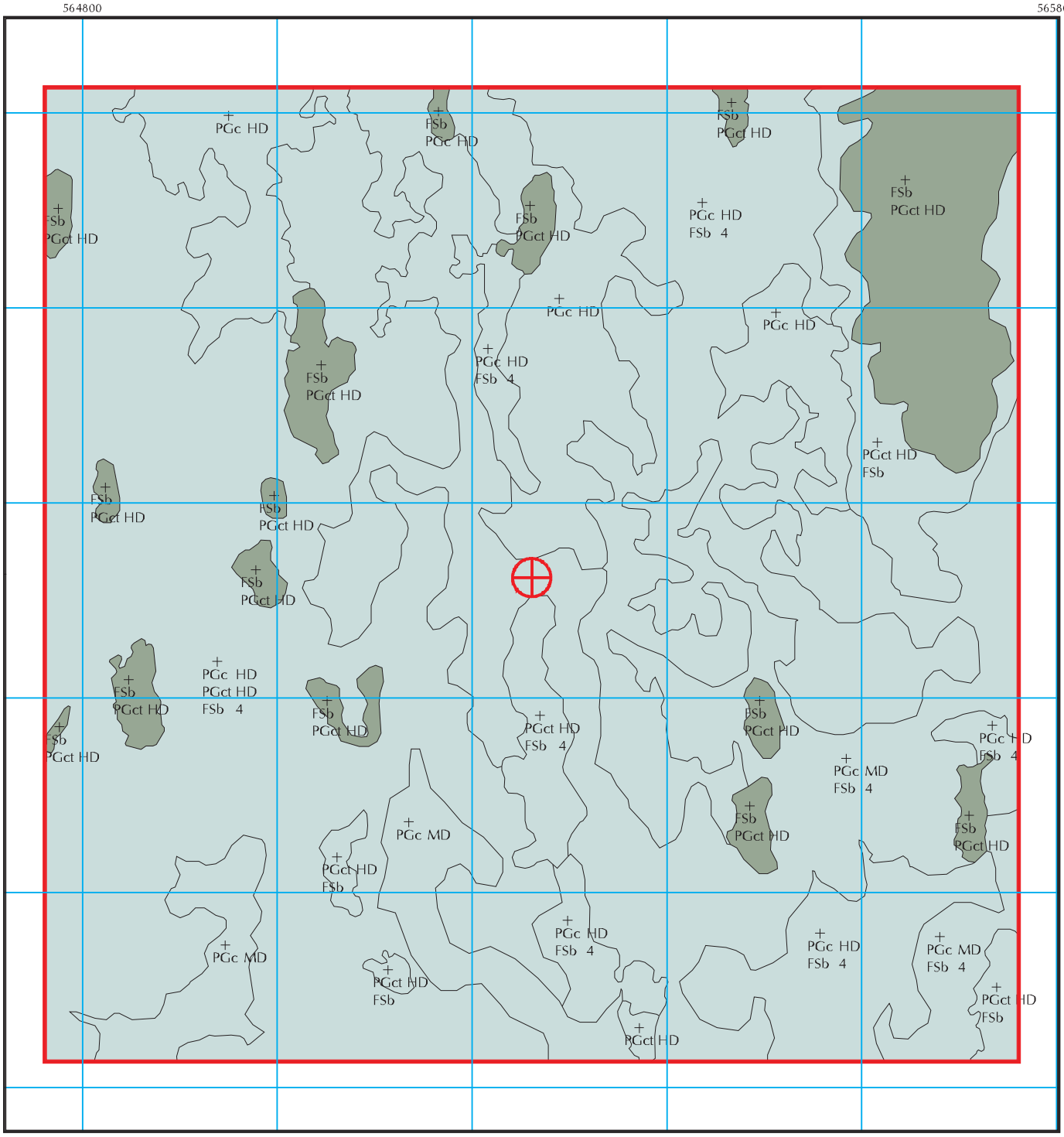

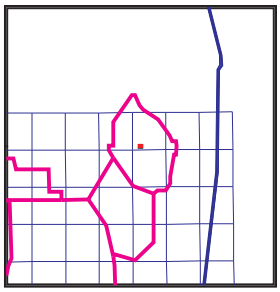

August 2001

Station M502
Cycle 4

N

0 100 200 m

Red line shows 1000 m square (100 Ha) area around station
UTM grid at 200m interval referenced to NAD 83
Center for Remote Sensing and Mapping Science (CRMS) - UGA

- FSb / PGc HD *0.10 Ha (0.10%)*
- FSb / PGct HD *8.72 Ha (8.72%)*
- PGc HD *9.09 Ha (9.09%)*
- PGc HD / FSb 4 *18.91 Ha (18.91%)*
- PGc HD / PGct HD / FSb 4 *32.90 Ha (32.90%)*
- PGc MD *4.02 Ha (4.02%)*
- PGc MD / FSb 4 *20.72 Ha (20.72%)*
- PGct HD *0.16 Ha (0.16%)*
- PGct HD / FSb *4.05 Ha (4.05%)*
- PGct HD / FSb 4 *1.32 Ha (1.32%)*

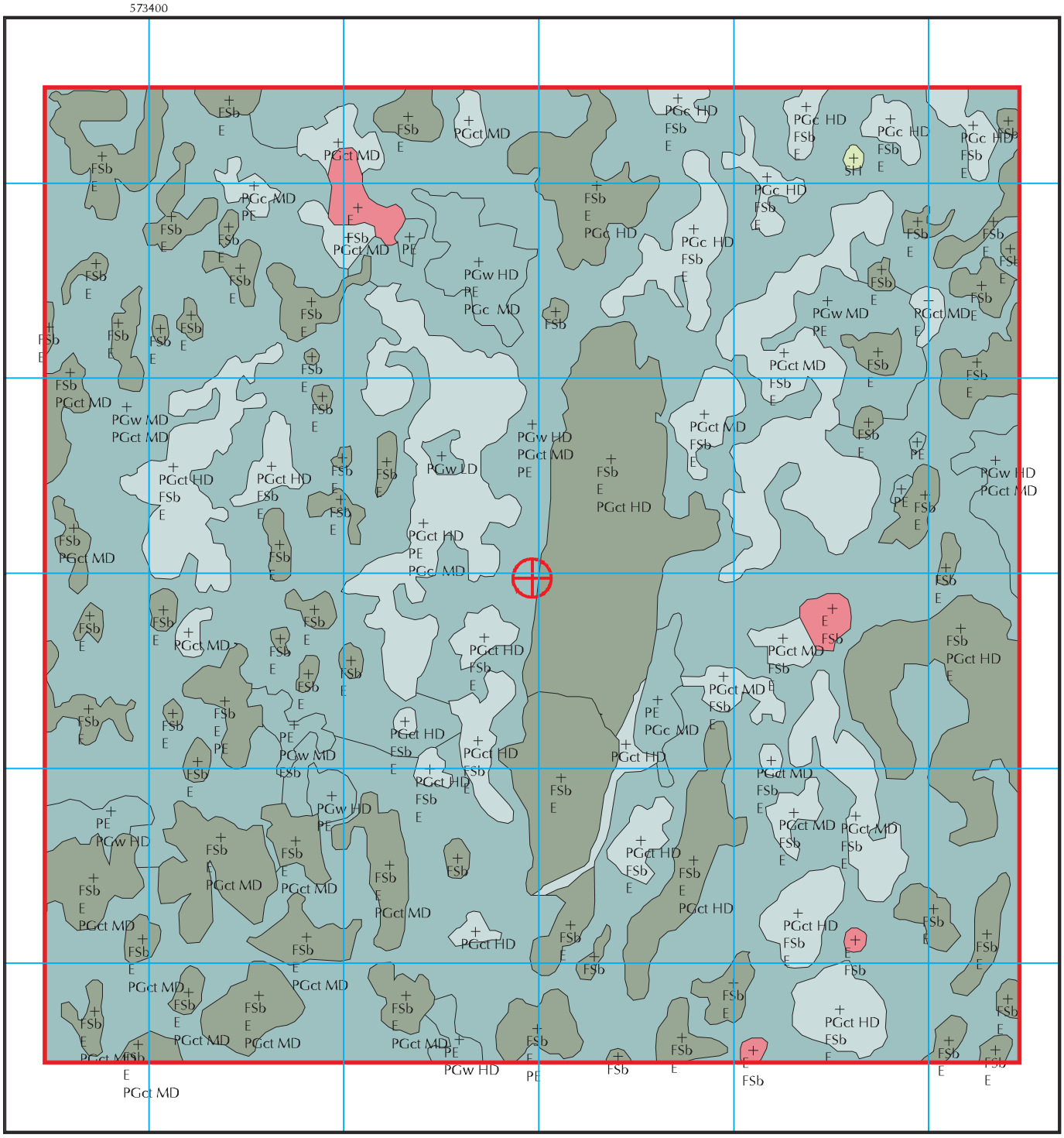



August 2001

Station M503

Cycle 4

N

0 100 200 m

Red line shows 1000 m square (100 Ha) area around station
UTM grid at 200m interval referenced to NAD 83
Center for Remote Sensing and Mapping Science (CRMS) - UGA

- E / FSb 0.71 Ha (0.71 %)
- FSb 0.29 Ha (0.29 %)
  - FSb / E 9.24 Ha (9.24 %)
  - FSb / E / PE 0.91 Ha (0.91 %)
  - FSb / E / PGc HD 1.22 Ha (1.22 %)
  - FSb / E / PGct HD 5.63 Ha (5.63 %)
  - FSb / E / PGct MD 4.55 Ha (4.55 %)
  - FSb / PGct HD/ E 2.44 Ha (2.44 %)
  - FSb / PGct MD 0.54 Ha (0.54 %)
- PE 0.16 Ha (0.16 %)
  - PE / PGc MD 0.49 Ha (0.49 %)
  - PE / PGw HD 0.63 Ha (0.63 %)
  - PE / PGw MD/ FSb 0.31 Ha (0.31 %)
- PGc HD/ FSb / E 2.07 Ha (2.07 %)
  - PGc MD/ PE 0.19 Ha (0.19 %)
- PGct HD 0.41 Ha (0.41 %)
  - PGct HD/ FSb / E 4.23 Ha (4.23 %)
  - PGct HD/ PE / PGc MD 3.09 Ha (3.09 %)
  - PGct MD 0.83 Ha (0.83 %)
  - PGct MD/ E 0.14 Ha (0.14 %)
  - PGct MD/ FSb / E 5.13 Ha (5.13 %)

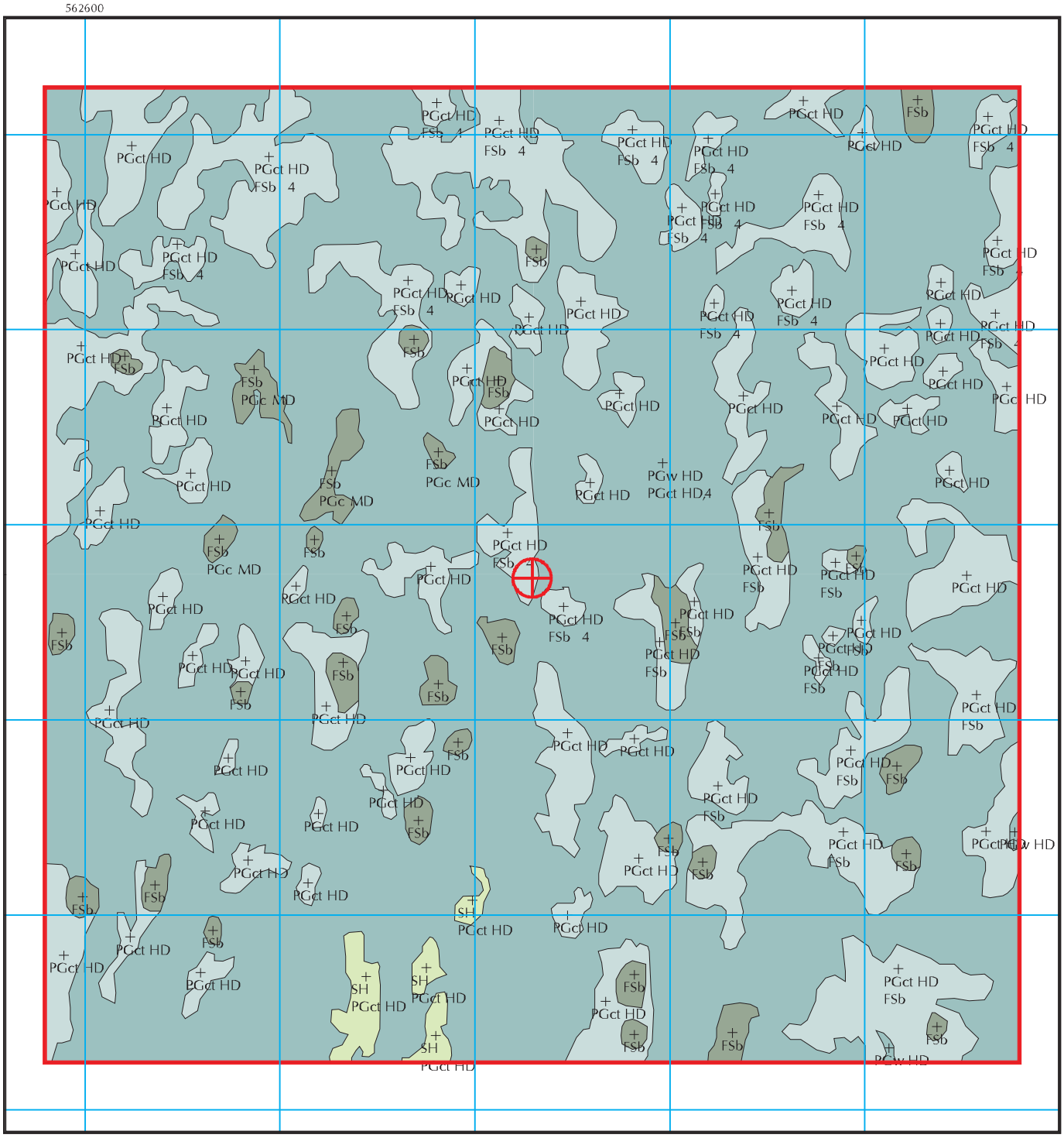

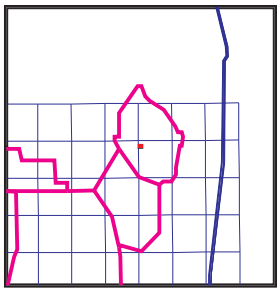

August 2001

Station M504
Cycle 4

N

0 100 200 m

Red line shows 1000 m square (100 Ha) area around station
UTM grid at 200m interval referenced to NAD 83
Center for Remote Sensing and Mapping Science (CRMS) - UGA

FSb	2.82 Ha (2.82%)
FSb / PGc MD	0.72 Ha (0.72%)
PGct HD	13.85 Ha (13.85%)
PGct HD/ FSb	5.52 Ha (5.52%)
PGct HD/ FSb 4	7.53 Ha (7.53%)
PGw HD	0.06 Ha (0.06%)
PGw HD/ PGct HD,4	68.69 Ha (68.69%)
SH / PGct HD	0.81 Ha (0.81%)

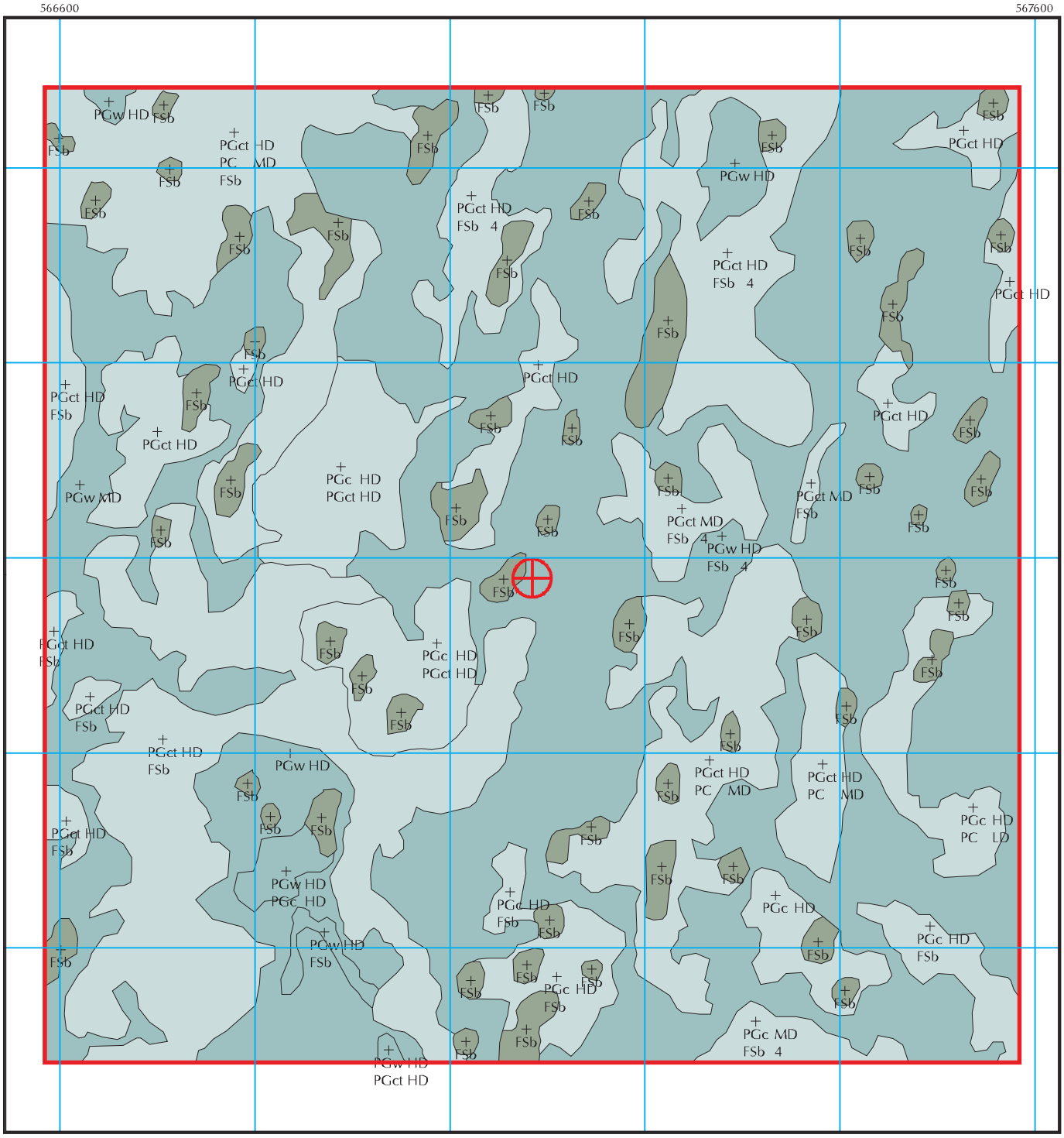

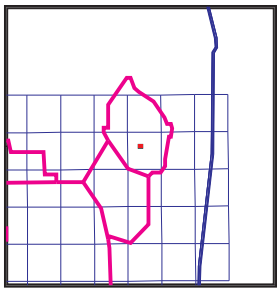

August 2001

Station M506

Cycle 4

N

0 100 200 m

Red line shows 1000 m square (100 Ha) area around station
UTM grid at 200m interval referenced to NAD 83
Center for Remote Sensing and Mapping Science (CRMS) - UGA

- FSb 6.33 Ha (6.33%)
- PGc HD 0.91 Ha (0.91%)
  - PGc HD/ FSb 2.32 Ha (2.32%)
  - PGc HD/ PC LD 1.49 Ha (1.49%)
  - PGc HD/ PGct HD 4.38 Ha (4.38%)
  - PGc MD/ FSb 4 0.73 Ha (0.73%)
- PGct HD 3.60 Ha (3.60%)
  - PGct HD/ FSb 11.94 Ha (11.94%)
  - PGct HD/ FSb 4 5.63 Ha (5.63%)
  - PGct HD/ PC MD 5.45 Ha (5.45%)
  - PGct HD/ PC MD/ FSb 6.38 Ha (6.38%)
  - PGct MD/ FSb 0.20 Ha (0.20%)
  - PGct MD/ FSb 4 1.26 Ha (1.26%)
- PGw HD 4.37 Ha (4.37%)
  - PGw HD/ FSb 0.27 Ha (0.27%)
  - PGw HD/ FSb 4 37.07 Ha (37.07%)
  - PGw HD/ PGc HD 0.46 Ha (0.46%)
  - PGw HD/ PGct HD 0.06 Ha (0.06%)
  - PGw MD 7.17 Ha (7.17%)

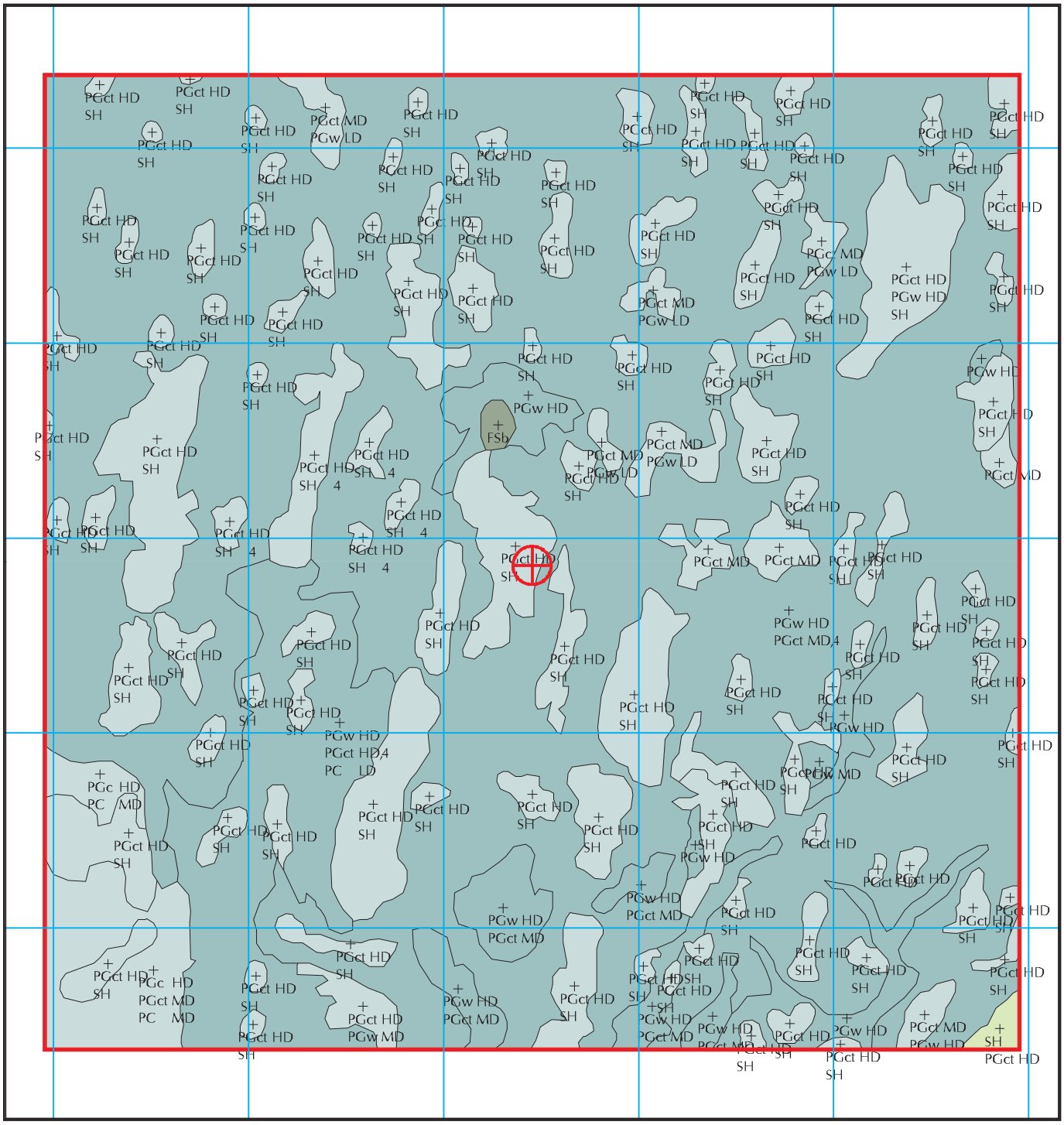

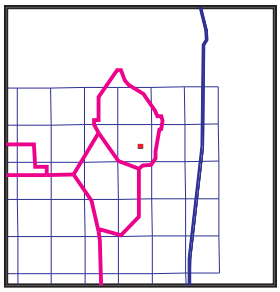

August 2001

Station M508

Cycle 4

N

0 100 200 m

Red line shows 1000 m square (100 Ha) area around station
UTM grid at 200m interval referenced to NAD 83
Center for Remote Sensing and Mapping Science (CRMS) - UGA

- FSb 0.14 Ha (0.14%)
- PGc HD/ PC MD 0.44 Ha (0.44%)
- PGc HD/ PGct MD/ PC MD 2.22 Ha (2.22%)
- PGct HD 0.18 Ha (0.18%)
- PGct HD/ PGw HD/ SH 1.45 Ha (1.45%)
- PGct HD/ PGw MD 0.40 Ha (0.40%)
- PGct HD/ SH 19.83 Ha (19.83%)
- PGct HD/ SH 4 1.26 Ha (1.26%)
- PGct MD 0.78 Ha (0.78%)
- PGct MD/ PGw HD 0.23 Ha (0.23%)
- PGct MD/ PGw LD 1.17 Ha (1.17%)
- PGw HD 2.37 Ha (2.37%)
- PGw HD/ PGct HD,4/ PC LD 5.79 Ha (5.79%)
- PGw HD/ PGct MD 2.26 Ha (2.26%)
- PGw HD/ PGct MD,4 61.15 Ha (61.15%)
- PGw MD 0.12 Ha (0.12%)
- SH / PGct HD 0.20 Ha (0.20%)

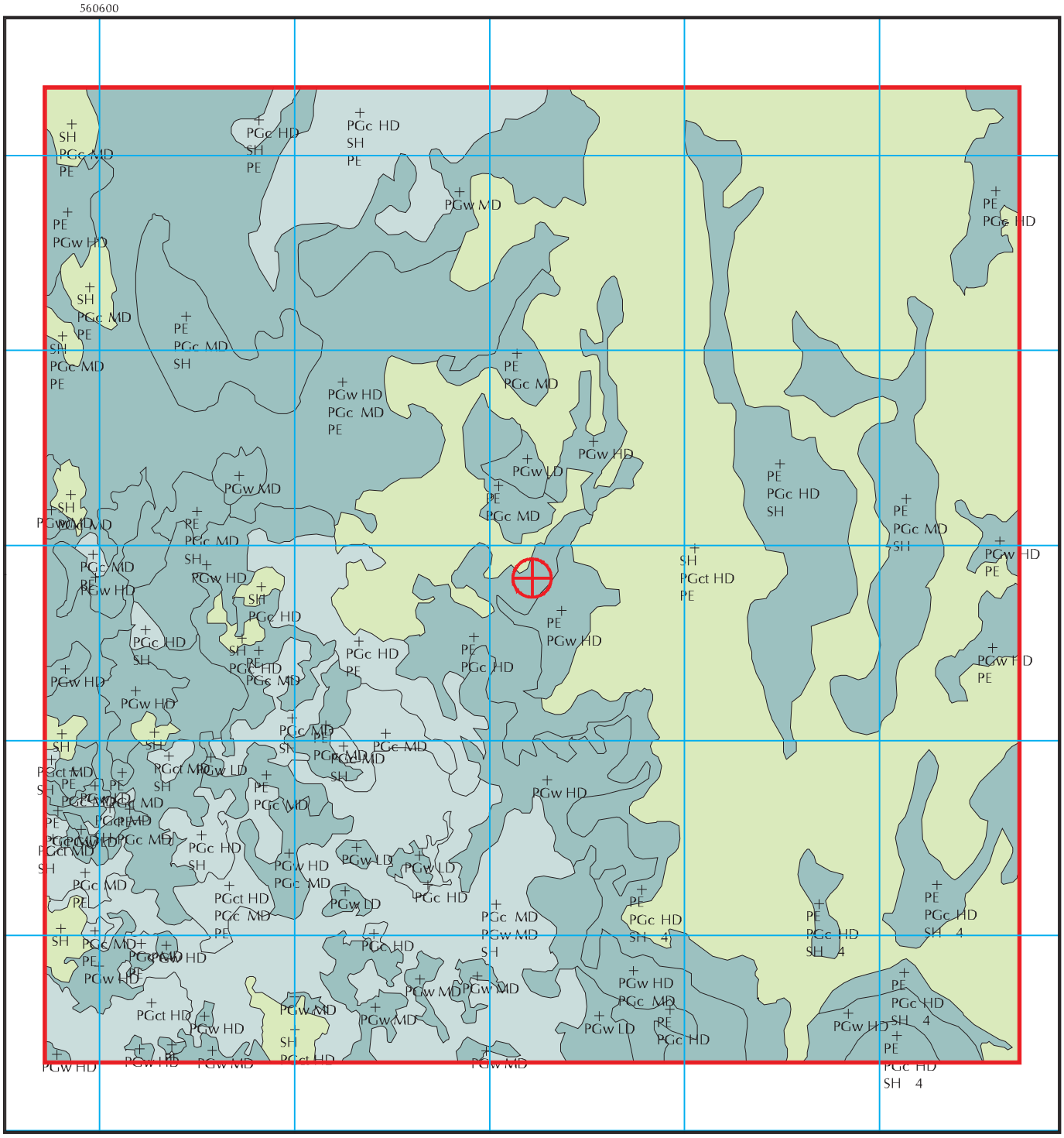



August 2001

Station M509

Cycle 4

N

0 100 200 m

Red line shows 1000 m square (100 Ha) area around station
UTM grid at 200m interval referenced to NAD 83
Center for Remote Sensing and Mapping Science (CRMS) - UGA

PE 0.03 Ha (0.03 %)
PE / PGc HD 3.20 Ha (3.20 %)
PE / PGc HD/ SH 3.33 Ha (3.33 %)
PE / PGc HD/ SH 4 4.08 Ha (4.08 %)
PE / PGc MD 3.22 Ha (3.22 %)
PE / PGc MD/ SH 4.53 Ha (4.53 %)
PE / PGw HD 1.33 Ha (1.33 %)
PGc HD 0.17 Ha (0.17 %)
PGc HD/ PE 1.61 Ha (1.61 %)
PGc HD/ SH 0.54 Ha (0.54 %)
PGc HD/ SH / PE 2.97 Ha (2.97 %)
PGc MD 0.58 Ha (0.58 %)
PGc MD/ PE 0.53 Ha (0.53 %)
PGc MD/ PGw MD/ SH 7.38 Ha (7.38 %)
PGc MD/ SH 0.71 Ha (0.71 %)
PGct HD 0.93 Ha (0.93 %)
PGct HD/ PGc MD/ PE 0.74 Ha (0.74 %)
PGct MD/ SH 0.31 Ha (0.31 %)
PGw HD 6.15 Ha (6.15 %)
PGw HD/ PE 0.69 Ha (0.69 %)
PGw HD/ PGc MD 2.10 Ha (2.10 %)

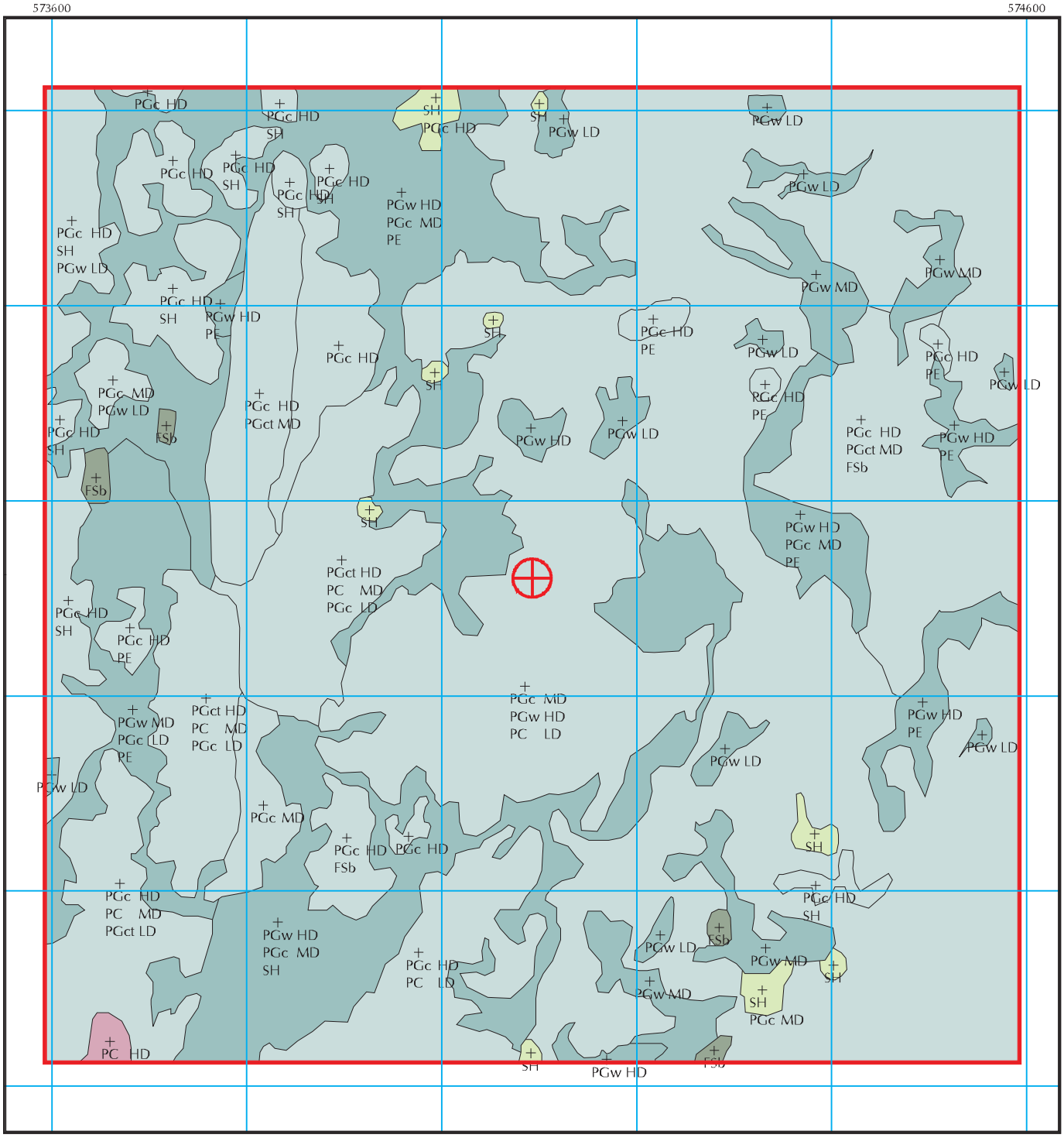

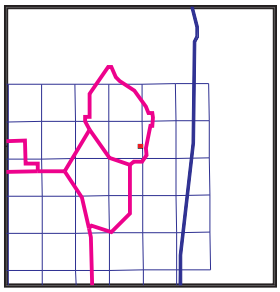

September 2001

Station M511

Cycle 4

N

0 100 200 m

Red line shows 1000 m square (100 Ha) area around station
UTM grid at 200m interval referenced to NAD 83
Center for Remote Sensing and Mapping Science (CRMS) - UGA

- FSb 0.34 Ha (0.34 %)
- PC HD 0.19 Ha (0.19 %)
- PGc HD 2.47 Ha (2.47 %)
- PGc HD/ FSb 0.80 Ha (0.80 %)
- PGc HD/ PC LD 3.02 Ha (3.02 %)
- PGc HD/ PC MD/ PGct LD 2.93 Ha (2.93 %)
- PGc HD/ PE 0.67 Ha (0.67 %)
- PGc HD/ PGct MD 2.49 Ha (2.49 %)
- PGc HD/ PGct MD/ FSb 4.97 Ha (4.97 %)
- PGc HD/ SH 3.81 Ha (3.81 %)
- PGc HD/ SH / PGw LD 1.49 Ha (1.49 %)
- PGc MD 0.90 Ha (0.90 %)
- PGc MD/ PGw HD/ PC LD 40.47 Ha (40.47 %)
- PGc MD/ PGw LD 0.38 Ha (0.38 %)
- PGct HD/ PC MD/ PGc LD 6.04 Ha (6.04 %)
- PGw HD 0.45 Ha (0.45 %)
- PGw HD/ PE 1.53 Ha (1.53 %)
- PGw HD/ PGc MD/ PE 11.12 Ha (11.12 %)
- PGw HD/ PGc MD/ SH 7.64 Ha (7.64 %)
- PGw LD 1.39 Ha (1.39 %)
- PGw MD 2.91 Ha (2.91 %)