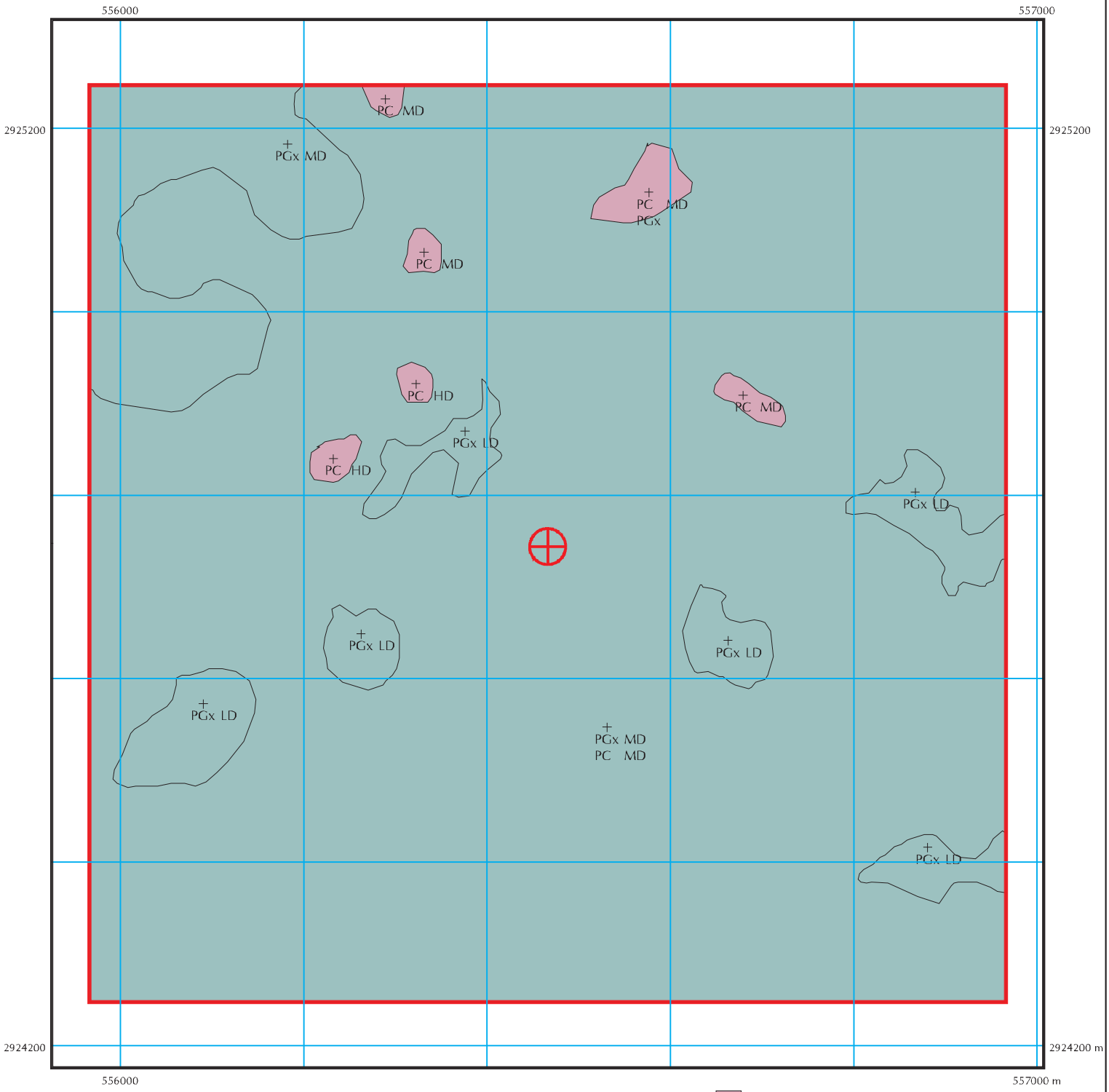

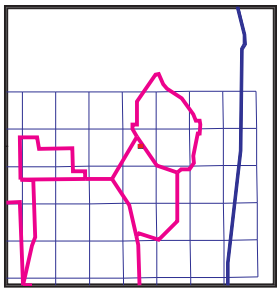

August 2001

Station M507
Cycle 4

N

0 100 200 m

Red line shows 1000 m square (100 Ha) area around station
UTM grid at 200m interval referenced to NAD 83
Center for Remote Sensing and Mapping Science (CRMS) - UGA

PC HD	*0.34 Ha*	*(0.34 %)*
PC MD	*0.50 Ha*	*(0.50 %)*
PC MD/ PGx	*0.52 Ha*	*(0.52 %)*
PGx LD	*5.11 Ha*	*(5.11 %)*
PGx MD	*6.00 Ha*	*(6.00 %)*
PGx MD/ PC MD	*87.53 Ha*	*(87.53 %)*

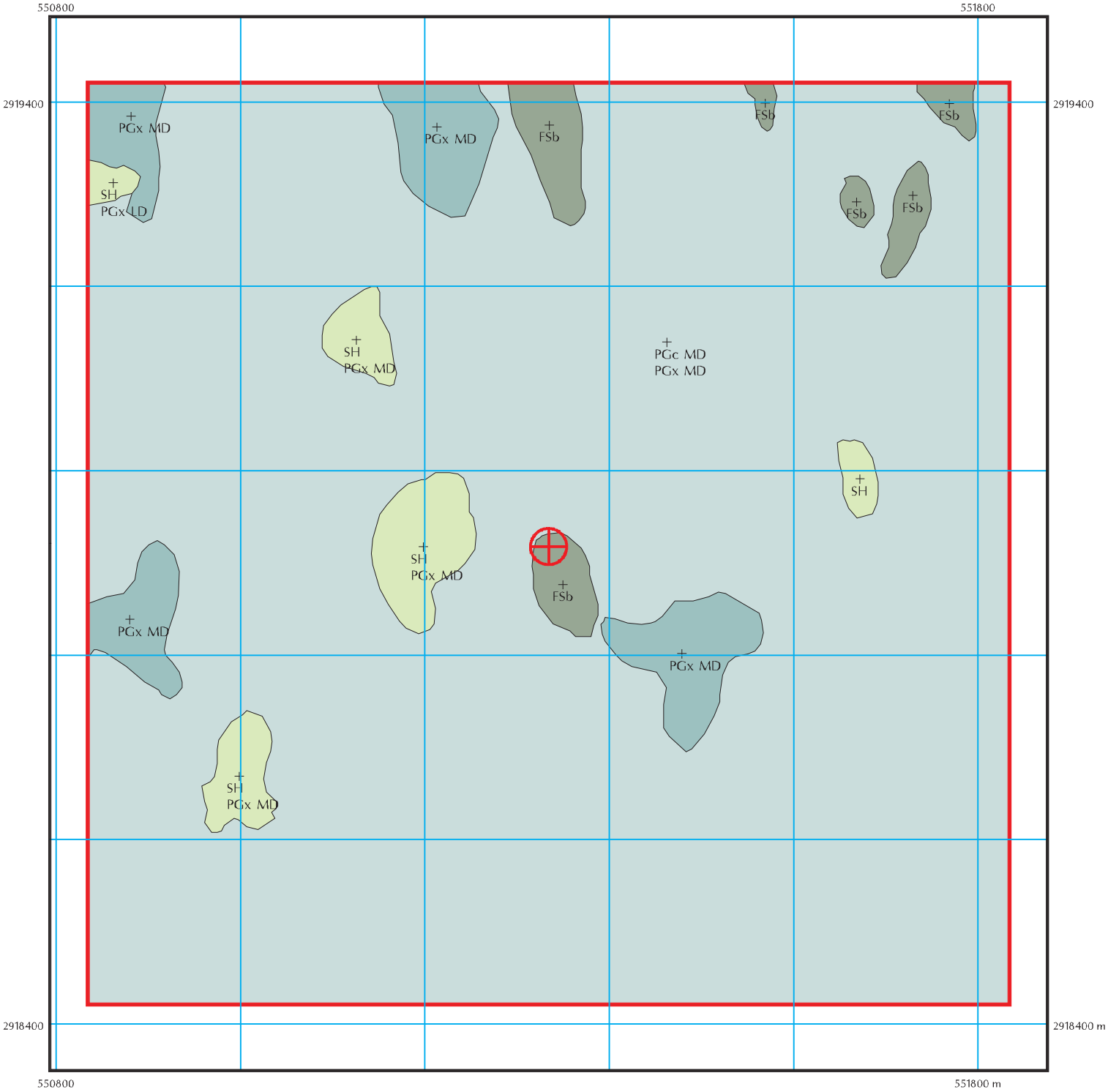

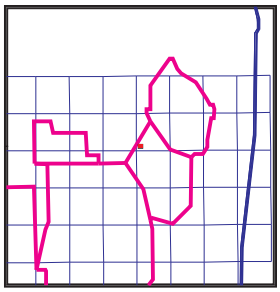

August 2001

Station M513
Cycle 4

N

0 100 200 m

Red line shows 1000 m square (100 Ha) area around station
UTM grid at 200m interval referenced to NAD 83
Center for Remote Sensing and Mapping Science (CRMS) - UGA

FSb	*2.34 Ha (2.34%)*
PGc MD / PGx MD	*89.97 Ha (89.97%)*
PGx MD	*4.63 Ha (4.63%)*
SH	*0.28 Ha (0.28%)*
SH / PGx LD	*0.20 Ha (0.20%)*
SH / PGx MD	*2.58 Ha (2.58%)*

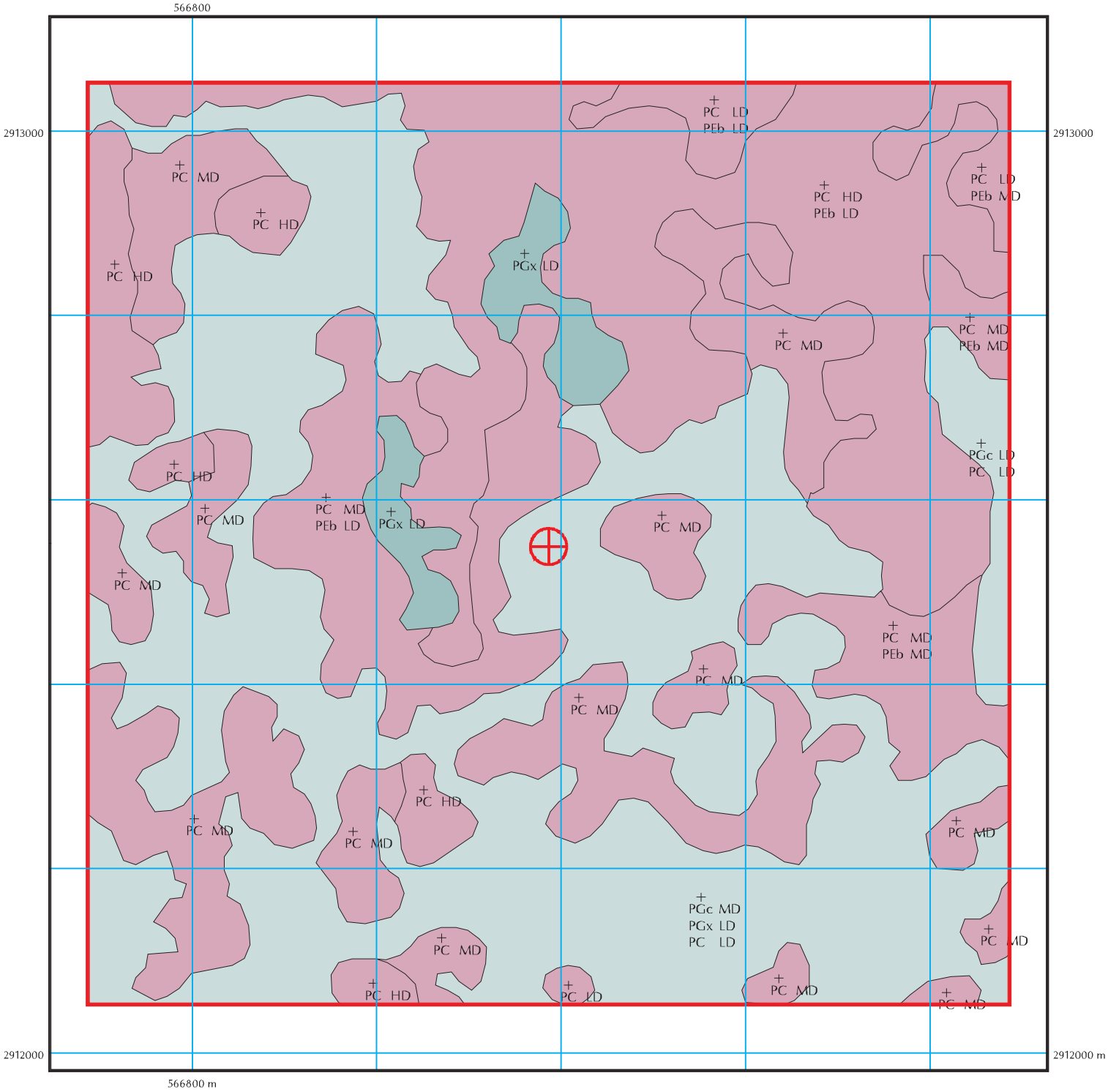

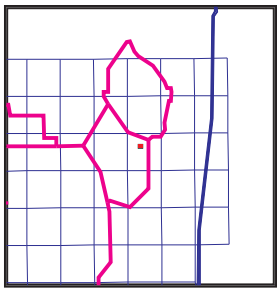

August 2001

Station M517
Cycle 4

N

0 100 200 m

Red line shows 1000 m square (100 Ha) area around station
UTM grid at 200m interval referenced to NAD 83
Center for Remote Sensing and Mapping Science (CRMS) - UGA

- PC HD *4.04 Ha (4.04%)*
- PC HD/ PEb LD *20.12 Ha (20.12%)*
- PC LD *0.18 Ha (0.18%)*
- PC LD/ PEb LD *1.15 Ha (1.15%)*
- PC LD/ PEb MD *1.11 Ha (1.11%)*
- PC MD *17.88 Ha (17.88%)*
- PC MD/ PEb LD *6.82 Ha (6.82%)*
- PC MD/ PEb MD *3.59 Ha (3.59%)*
- PGc LD/ PC LD *1.70 Ha (1.70%)*
- PGc MD/ PGx LD/ PC LD *40.82 Ha (40.82%)*
- PGx LD *2.59 Ha (2.59%)*

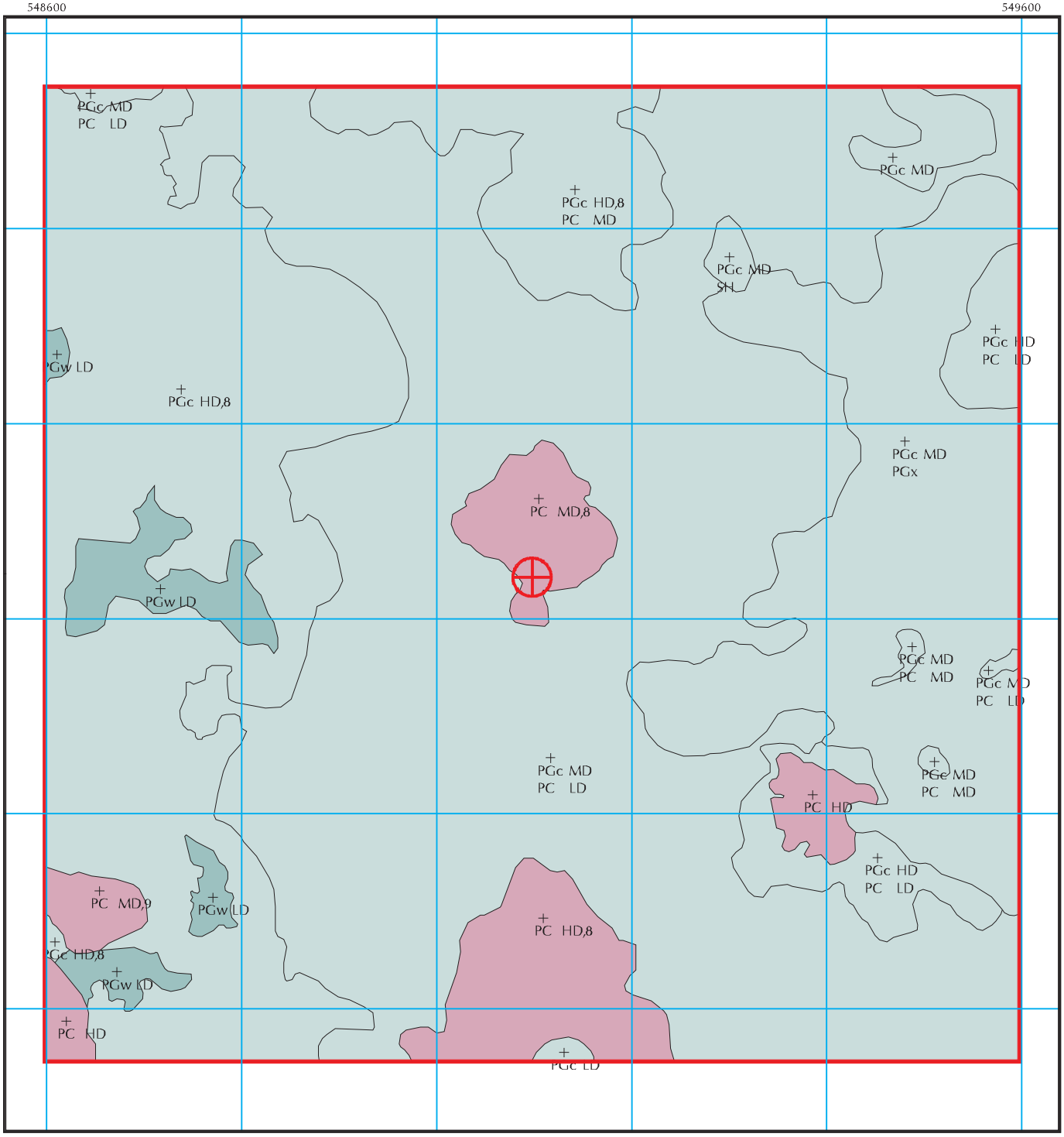

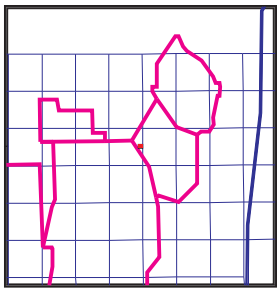

August 2001

Station M519
Cycle 4

N

0 100 200 m

Red line shows 1000 m square (100 Ha) area around station
UTM grid at 200m interval referenced to NAD 83
Center for Remote Sensing and Mapping Science (CRMS) - UGA

PC HD *1.15 Ha (1.15 %)*
PC HD,8 *3.33 Ha (3.33 %)*
PC MD,8 *1.74 Ha (1.74 %)*
PC MD,9 *0.66 Ha (0.66 %)*
PGc HD/ PC LD *2.80 Ha (2.80 %)*
PGc HD,8 *21.55 Ha (21.55 %)*
PGc HD,8/ PC MD *4.22 Ha (4.22 %)*
PGc LD *0.12 Ha (0.12 %)*
PGc MD *0.89 Ha (0.89 %)*
PGc MD/ PC LD *46.45 Ha (46.45 %)*
PGc MD/ PC MD *0.18 Ha (0.18 %)*
PGc MD/ PGx *14.24 Ha (14.24 %)*
PGc MD/ SH *0.26 Ha (0.26 %)*
PGw LD *2.39 Ha (2.39 %)*

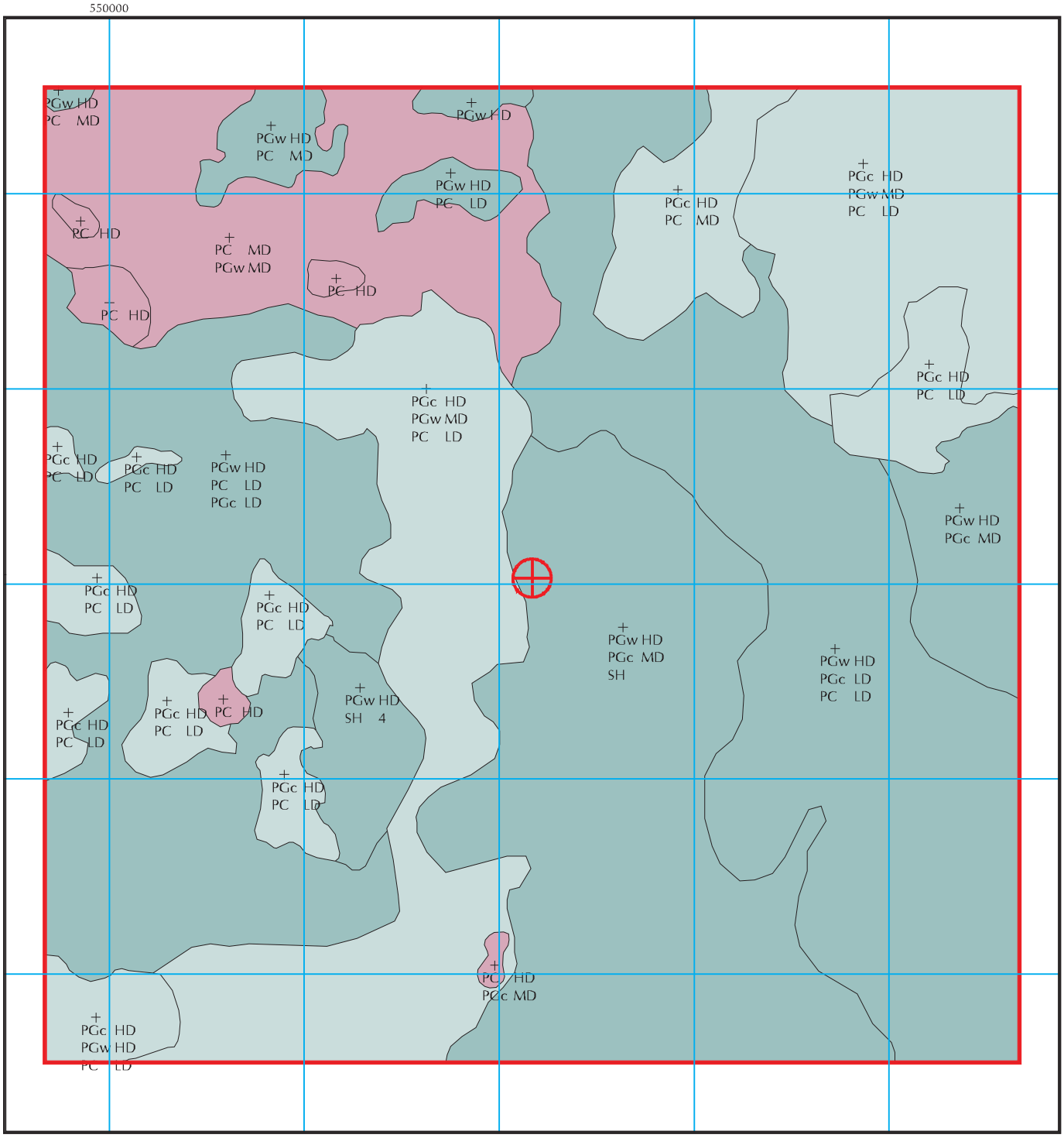

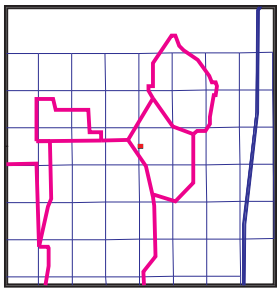

August 2001

Station M520

Cycle 4

N

0 100 200 m

Red line shows 1000 m square (100 Ha) area around station
UTM grid at 200m interval referenced to NAD 83
Center for Remote Sensing and Mapping Science (CRMS) - UGA

- PC HD *1.00 Ha (1.00 %)*
- PC HD/ PGc MD *0.12 Ha (0.12 %)*
- PC MD/ PGw MD *9.23 Ha (9.23 %)*
- PGc HD/ PC LD *5.43 Ha (5.43 %)*
- PGc HD/ PC MD *2.80 Ha (2.80 %)*
- PGc HD/ PGw HD/ PC LD *1.20 Ha (1.20 %)*
- PGc HD/ PGw MD/ PC LD *19.73 Ha (19.73 %)*
- PGw HD *0.31 Ha (0.31 %)*
- PGw HD/ PC LD *0.62 Ha (0.62 %)*
- PGw HD/ PC LD/ PGc LD *16.15 Ha (16.15 %)*
- PGw HD/ PC MD *1.20 Ha (1.20 %)*
- PGw HD/ PGc LD/ PC LD *20.21 Ha (20.21 %)*
- PGw HD/ PGc MD *2.77 Ha (2.77 %)*
- PGw HD/ PGc MD/ SH *17.36 Ha (17.36 %)*
- PGw HD/ SH 4 *1.87 Ha (1.87 %)*

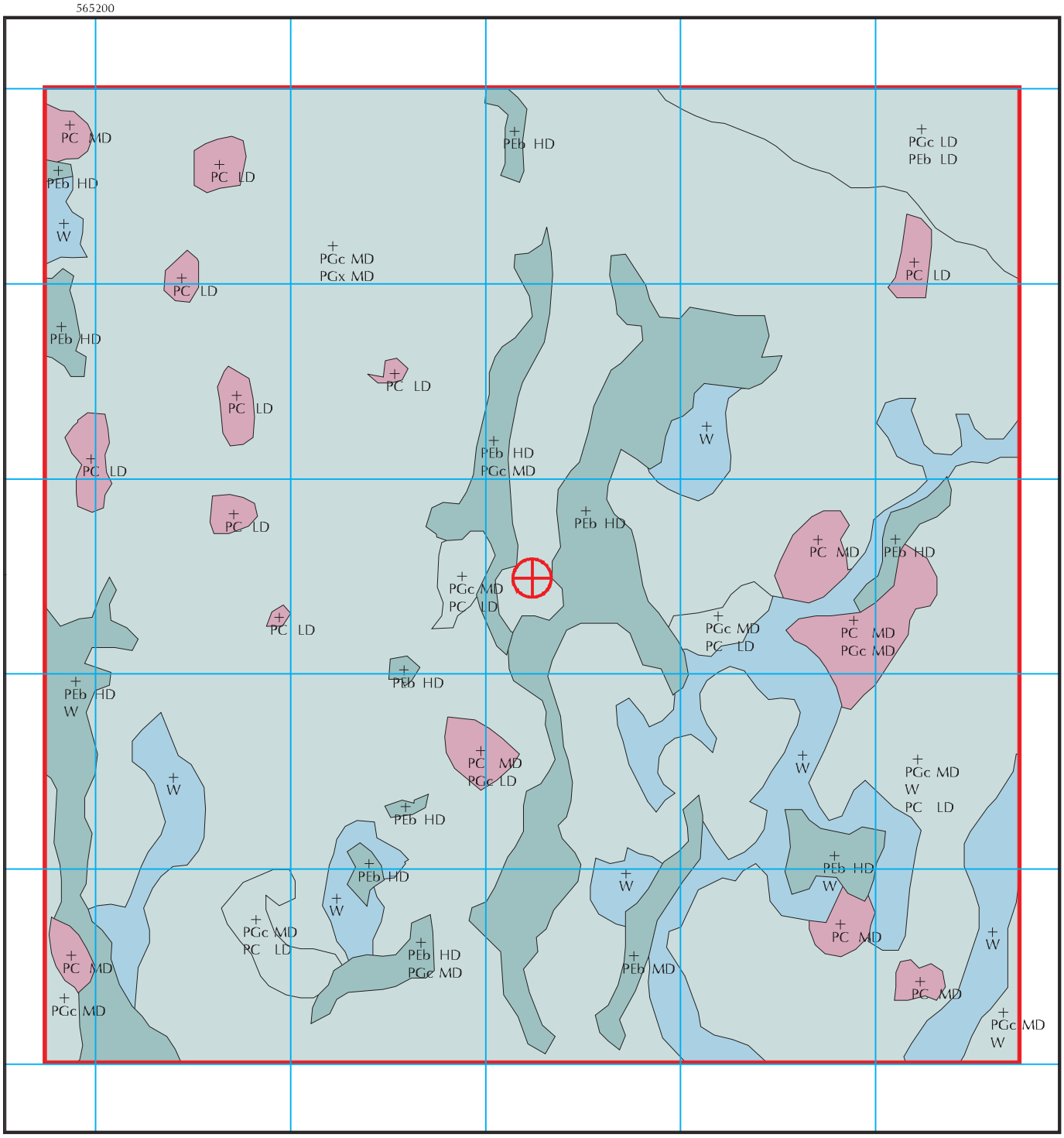

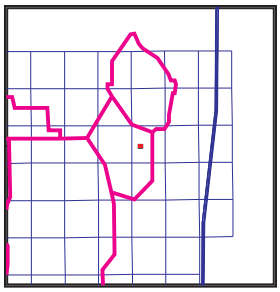

August 2001

Station M521
Cycle 4

N

0 100 200 m

Red line shows 1000 m square (100 Ha) area around station
UTM grid at 200m interval referenced to NAD 83
Center for Remote Sensing and Mapping Science (CRMS) - UGA

- PC LD *1.44 Ha (1.44 %)*
- PC MD *1.39 Ha (1.39 %)*
- PC MD/ PGc LD *0.36 Ha (0.36 %)*
- PC MD/ PGc MD *0.98 Ha (0.98 %)*
- PEb HD *6.42 Ha (6.42 %)*
- PEb HD/ PGc MD *1.86 Ha (1.86 %)*
- PEb HD/ W *2.78 Ha (2.78 %)*
- PEb MD *0.62 Ha (0.62 %)*
- PGc LD/ PEb LD *3.48 Ha (3.48 %)*
- PGc MD *0.54 Ha (0.54 %)*
- PGc MD/ PC LD *1.52 Ha (1.52 %)*
- PGc MD/ PGx MD *60.18 Ha (60.18 %)*
- PGc MD/ W *0.41 Ha (0.41 %)*
- PGc MD/ W / PC LD *8.97 Ha (8.97 %)*
- W *9.04 Ha (9.04 %)*

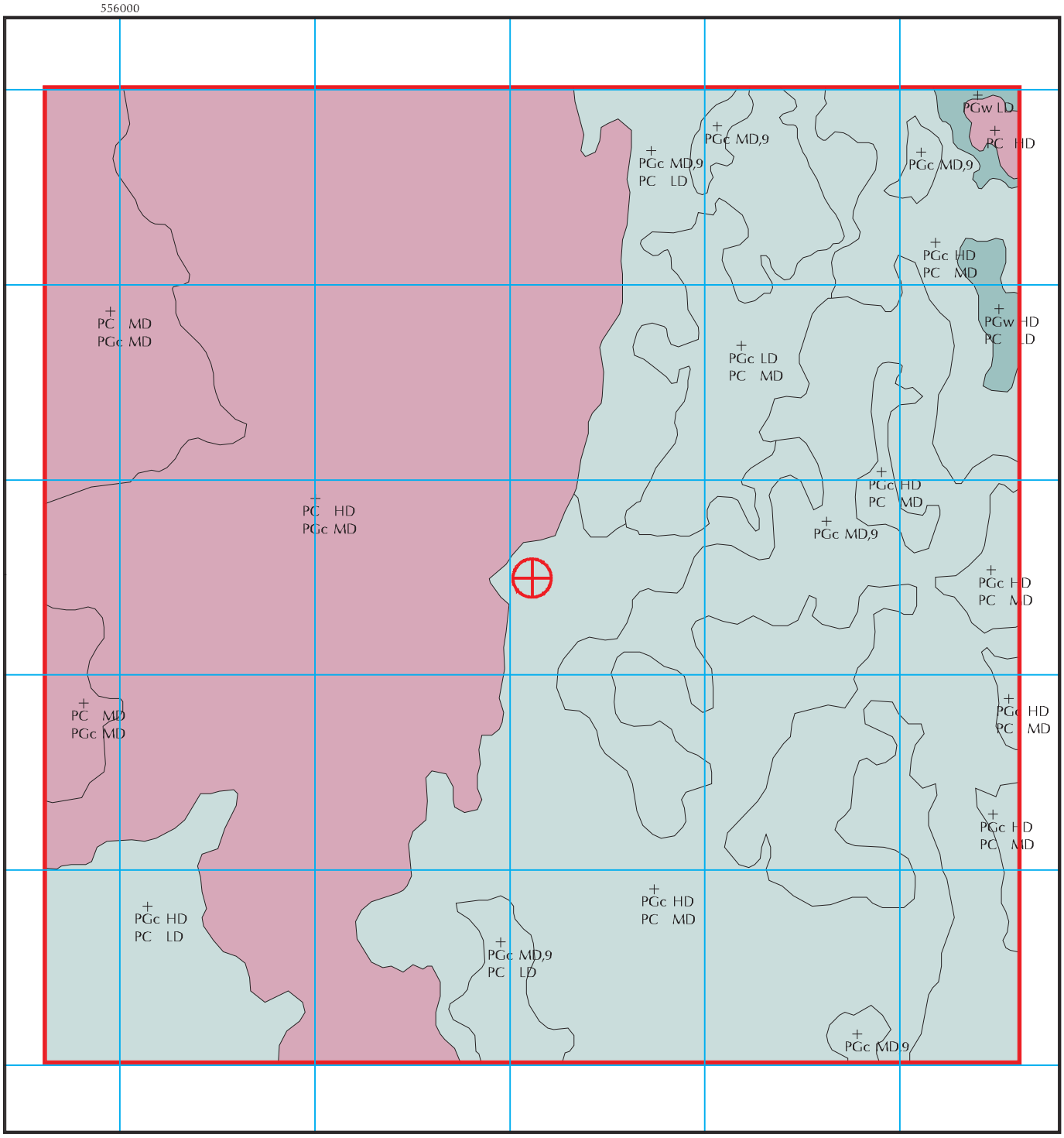

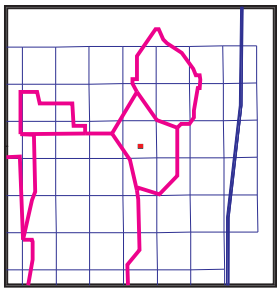

August 2001

Station M524
Cycle 4

N

0 100 200 m

Red line shows 1000 m square (100 Ha) area around station
UTM grid at 200m interval referenced to NAD 83
Center for Remote Sensing and Mapping Science (CRMS) - UGA

- PC HD *0.30 Ha (0.30%)*
- PC HD/ PGc MD *37.92 Ha (37.92%)*
- PC MD/ PGc MD *6.40 Ha (6.40%)*
- PGc HD/ PC LD *4.65 Ha (4.65%)*
- PGc HD/ PC MD *24.72 Ha (24.72%)*
- PGc LD/ PC MD *4.22 Ha (4.22%)*
- PGc MD,9 *14.70 Ha (14.70%)*
- PGc MD,9/ PC LD *6.16 Ha (6.16%)*
- PGw HD/ PC LD *0.56 Ha (0.56%)*
- PGw LD *0.35 Ha (0.35%)*

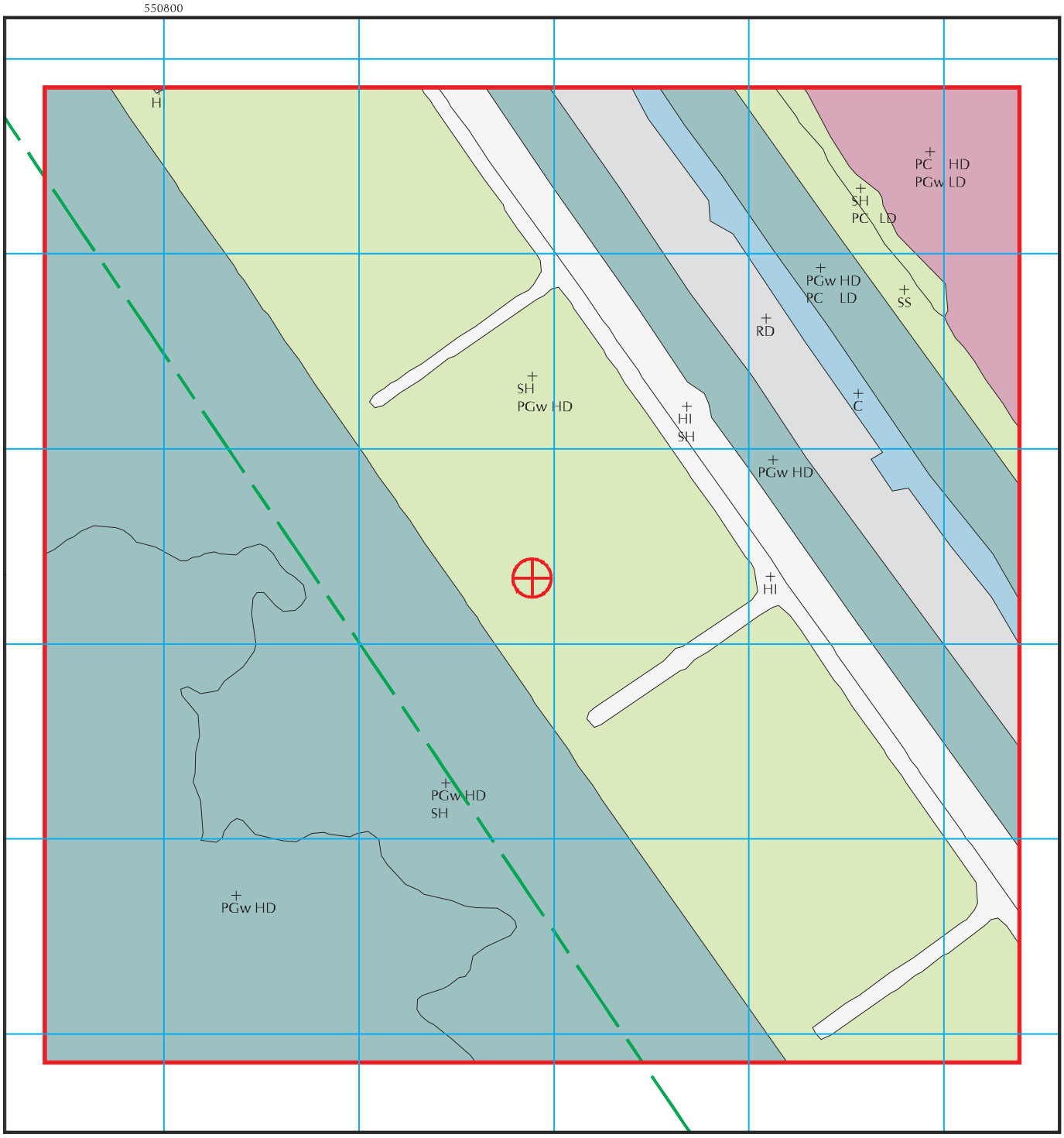

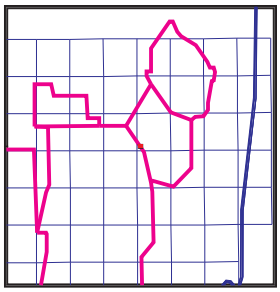

August 2001

Station M527
Cycle 4

N

0 100 200 m

Red line shows 1000 m square (100 Ha) area around station
UTM grid at 200m interval referenced to NAD 83
Center for Remote Sensing and Mapping Science (CRMS) - UGA

- C *1.86 Ha (1.86 %)*
- HI *2.99 Ha (2.99 %)*
- HI / SH *3.63 Ha (3.63 %)*
- PC HD / PGw LD *3.84 Ha (3.84 %)*
- PGw HD *20.29 Ha (20.29 %)*
- PGw HD / PC LD *3.66 Ha (3.66 %)*
- PGw HD / SH *26.08 Ha (26.08 %)*
- RD *4.99 Ha (4.99 %)*
- SH / PC LD *0.53 Ha (0.53 %)*
- SH / PGw HD *30.46 Ha (30.46 %)*
- SS *1.67 Ha (1.67 %)*

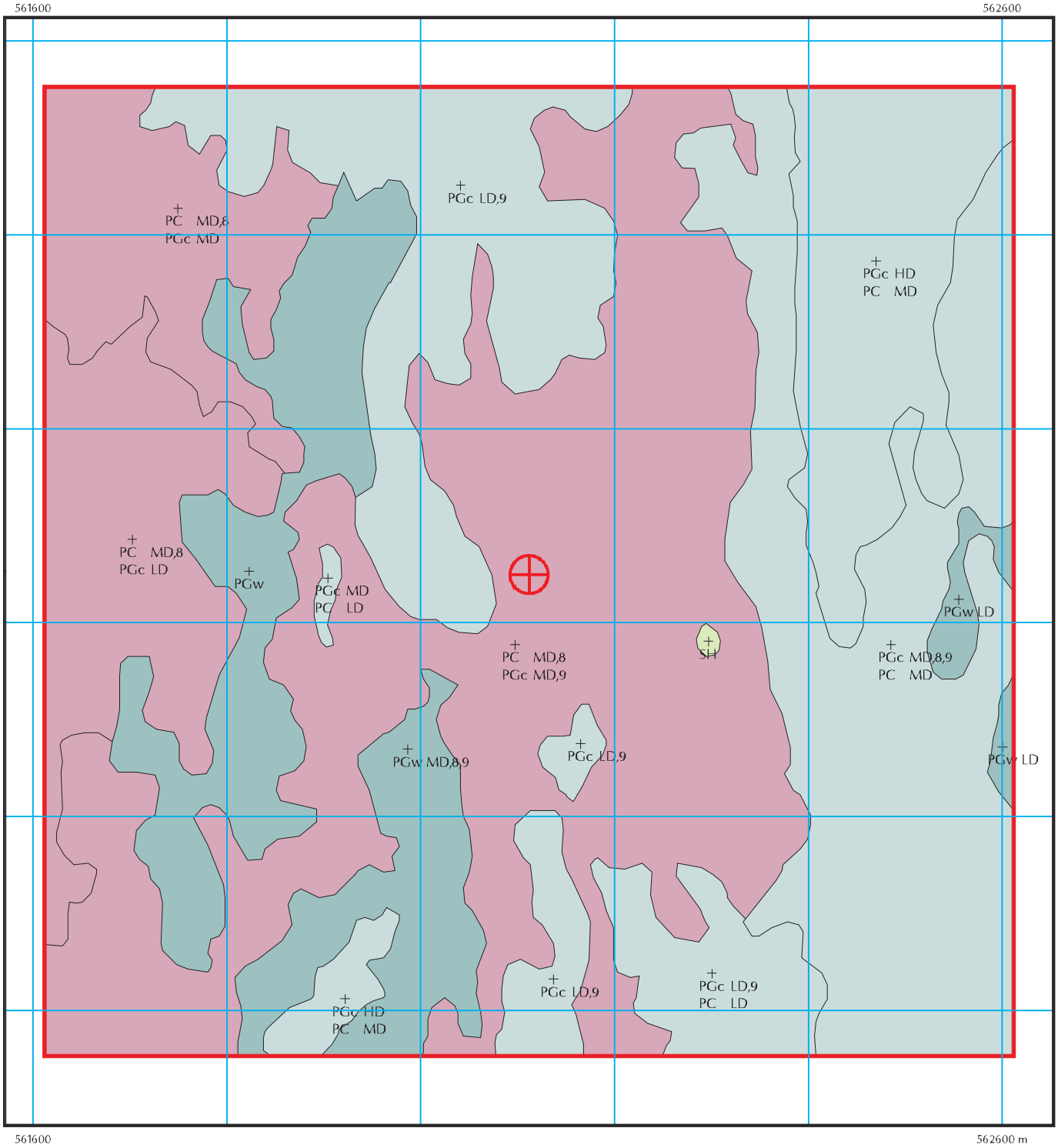

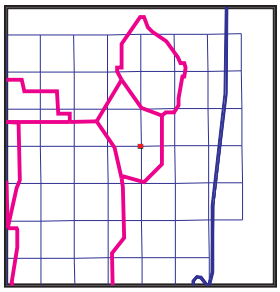

August 2001

Station M528

Cycle 4

N

0 100 200 m

Red line shows 1000 m square (100 Ha) area around station
UTM grid at 200m interval referenced to NAD 83
Center for Remote Sensing and Mapping Science (CRMS) - UGA

- PC MD,8/ PGc LD *7.77 Ha (7.77%)*
- PC MD,8/ PGc MD *6.30 Ha (6.30%)*
- PC MD,8/ PGc MD,9 *31.51 Ha (31.51%)*
- PGc HD/ PC MD *8.92 Ha (8.92%)*
- PGc LD,9 *11.82 Ha (11.82%)*
- PGc LD,9/ PC LD *2.99 Ha (2.99%)*
- PGc MD/ PC LD *0.18 Ha (0.18%)*
- PGc MD,8,9/ PC MD *17.29 Ha (17.29%)*
- PGw *7.85 Ha (7.85%)*
- PGw LD *0.87 Ha (0.87%)*
- PGw MD,8,9 *4.44 Ha (4.44%)*
- SH *0.06 Ha (0.06%)*

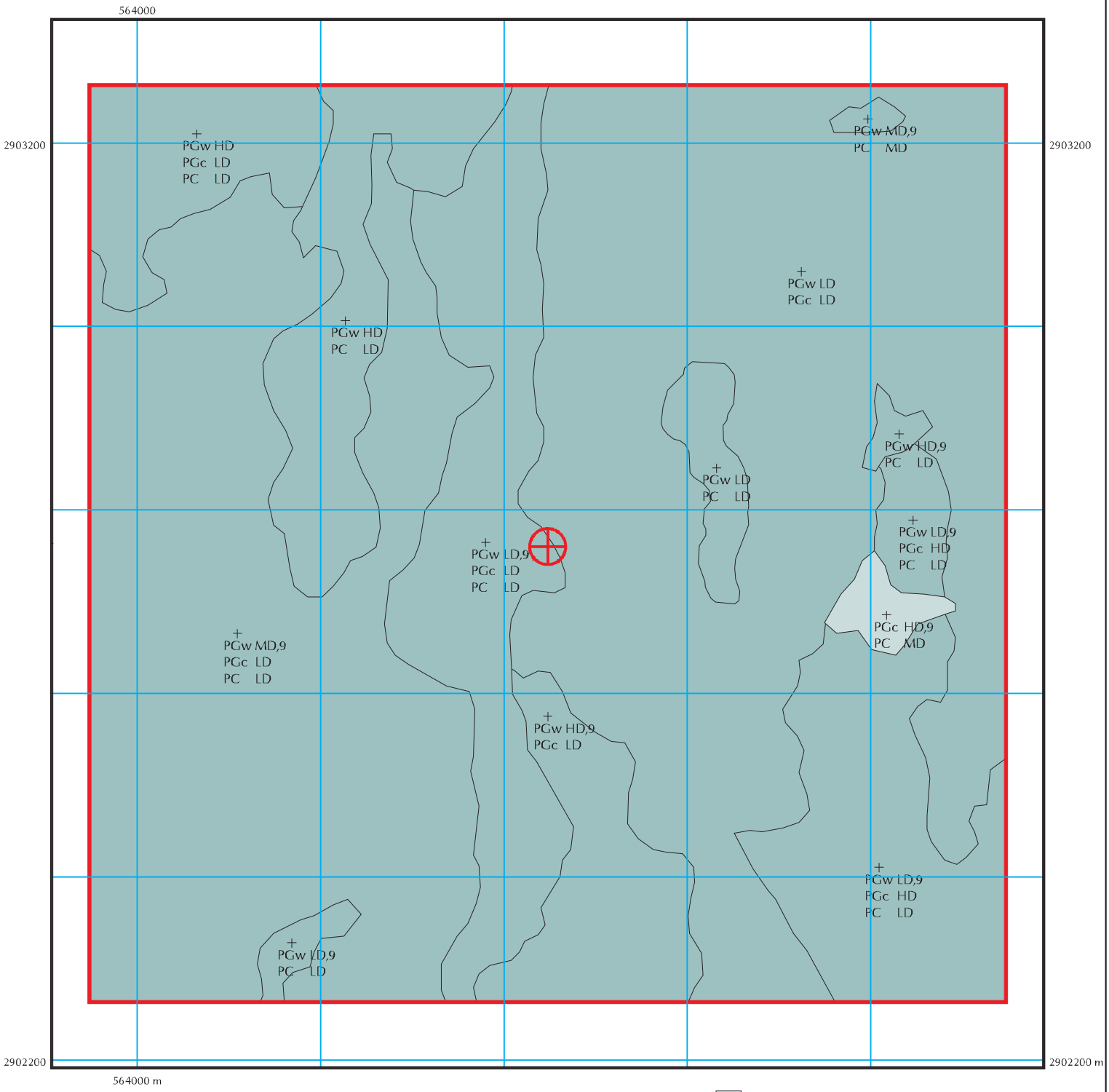

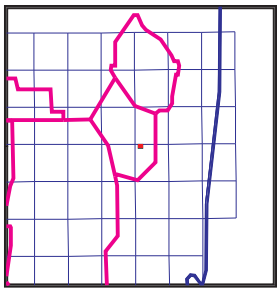

August 2001

Station M530

Cycle 4

N

0 100 200 m

Red line shows 1000 m square (100 Ha) area around station
UTM grid at 200m interval referenced to NAD 83
Center for Remote Sensing and Mapping Science (CRMS) - UGA

- PGc HD,9/ PC MD *0.73 Ha (0.73%)*
- PGw HD/ PC LD *5.67 Ha (5.67%)*
- PGw HD/ PGc LD/ PC LD *3.98 Ha (3.98%)*
- PGw HD,9/ PC LD *0.32 Ha (0.32%)*
- PGw HD,9/ PGc LD *4.44 Ha (4.44%)*
- PGw LD/ PC LD *1.34 Ha (1.34%)*
- PGw LD/ PGc LD *35.49 Ha (35.49%)*
- PGw LD,9/ PC LD *0.51 Ha (0.51%)*
- PGw LD,9/ PGc HD/ PC LD *8.72 Ha (8.72%)*
- PGw LD,9/ PGc LD/ PC LD *9.57 Ha (9.57%)*
- PGw MD,9/ PC MD *0.21 Ha (0.21%)*
- PGw MD,9/ PGc LD/ PC LD *29.01 Ha (29.01%)*

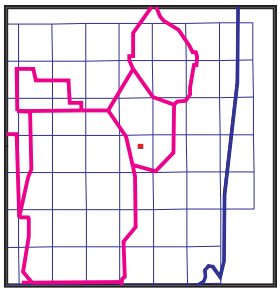

August 2001

Station M533
Cycle 4

N

0 100 200 m

Red line shows 1000 m square (100 Ha) area around station
UTM grid at 200m interval referenced to NAD 83
Center for Remote Sensing and Mapping Science (CRMS) - UGA

- PGc HD,8,9 / PC LD *66.77 Ha (66.77%)*
- PGc HD,9 / PC LD *4.69 Ha (4.69%)*
- PGc LD,8,9 *6.86 Ha (6.86%)*
- PGc LD,9 *3.02 Ha (3.02%)*
- PGc MD *0.08 Ha (0.08%)*
- PGc MD / PC LD *1.23 Ha (1.23%)*
- PGc MD,9 *0.14 Ha (0.14%)*
- PGw LD *0.88 Ha (0.88%)*
- PGw LD / PGc LD *4.81 Ha (4.81%)*
- PGw LD,8 / PGc LD *2.90 Ha (2.90%)*
- PGw LD,9 *5.90 Ha (5.90%)*
- RD / PGx *1.16 Ha (1.16%)*
- W *1.56 Ha (1.56%)*

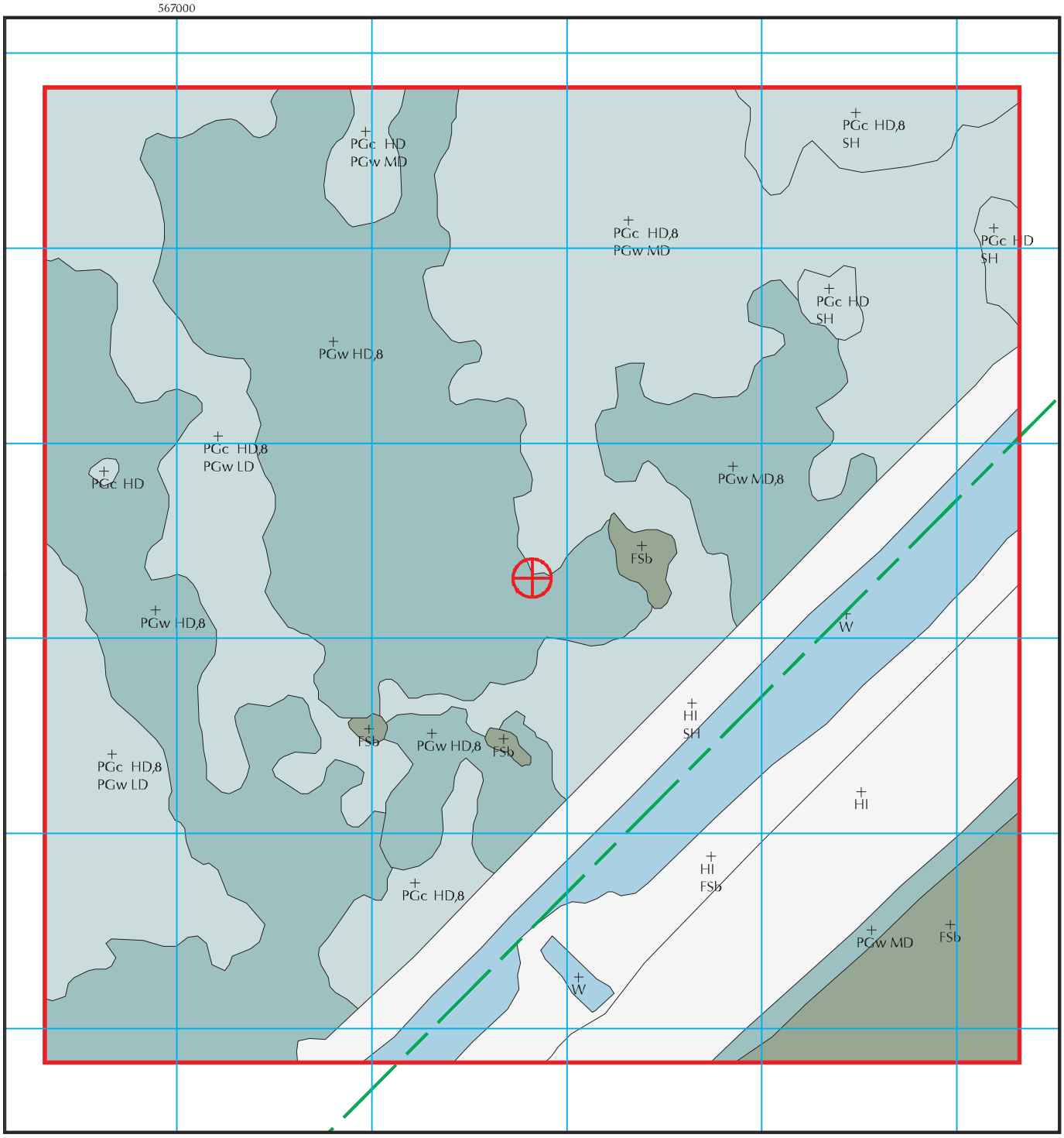

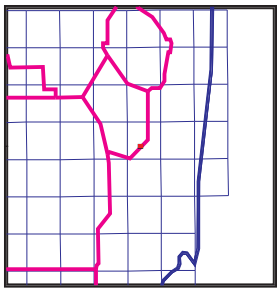

August 2001

Station M538

Cycle 4

N

0 100 200 m

Red line shows 1000 m square (100 Ha) area around station
UTM grid at 200m interval referenced to NAD 83
Center for Remote Sensing and Mapping Science (CRMS) - UGA

- FSb *4.24 Ha (4.24 %)*
- HI *7.30 Ha (7.30 %)*
- HI / FSb *3.98 Ha (3.98 %)*
- HI / SH *4.59 Ha (4.59 %)*
- PGc HD *0.06 Ha (0.06 %)*
- PGc HD/ PGw MD *0.84 Ha (0.84 %)*
- PGc HD/ SH *0.79 Ha (0.79 %)*
- PGc HD,8 *1.63 Ha (1.63 %)*
- PGc HD,8/ PGw LD *12.69 Ha (12.69 %)*
- PGc HD,8/ PGw MD *20.53 Ha (20.53 %)*
- PGc HD,8/ SH *1.97 Ha (1.97 %)*
- PGw HD,8 *29.56 Ha (29.56 %)*
- PGw MD *0.95 Ha (0.95 %)*
- PGw MD,8 *4.24 Ha (4.24 %)*
- W *6.62 Ha (6.62 %)*

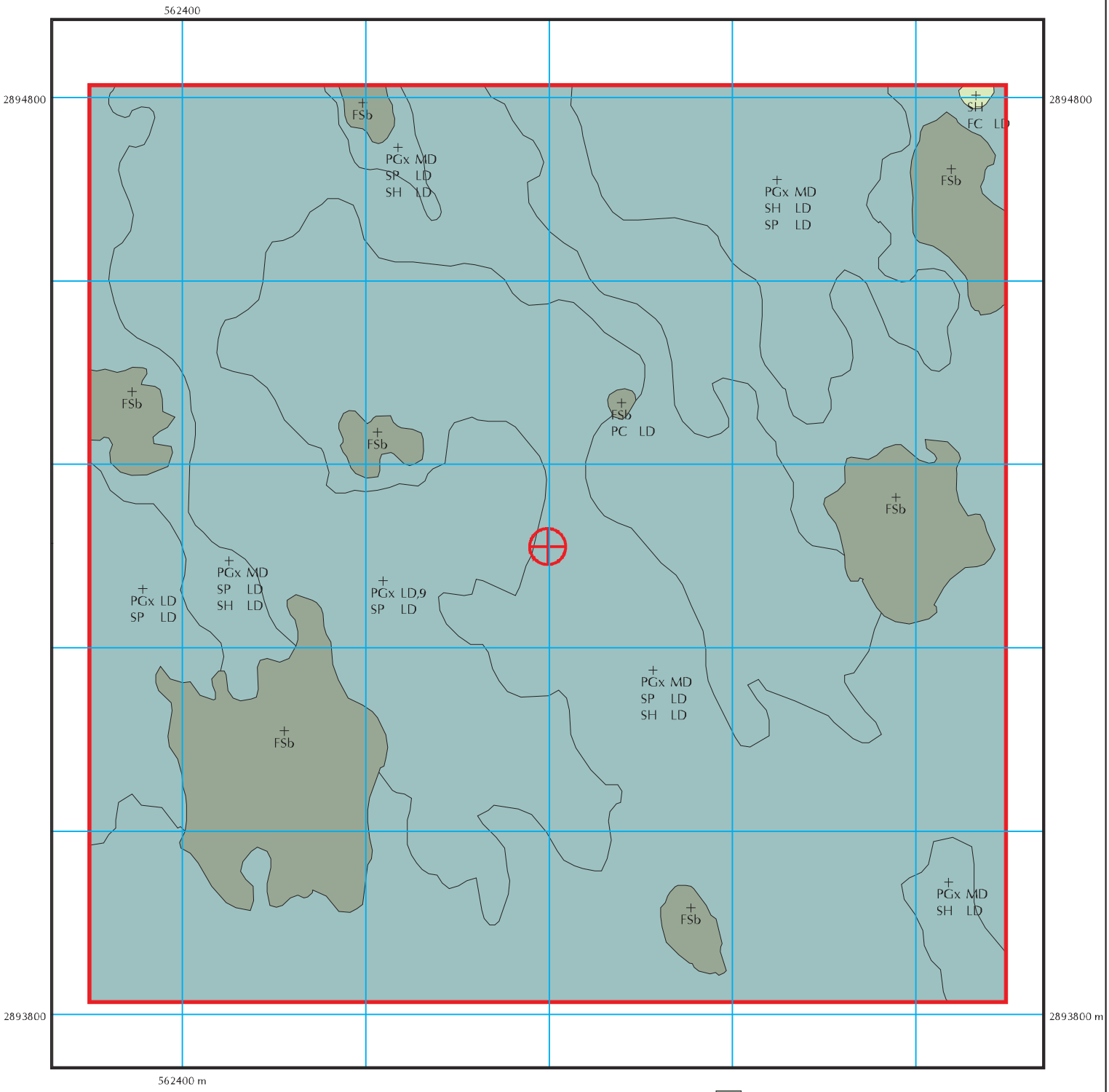

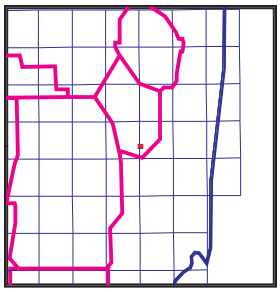

August 2001

Station M539
Cycle 4

N

0 100 200 m

Red line shows 1000 m square (100 Ha) area around station
UTM grid at 200m interval referenced to NAD 83
Center for Remote Sensing and Mapping Science (CRMS) - UGA

- FSb *10.94 Ha (10.94 %)*
- FSb / PC LD *0.07 Ha (0.07 %)*
- PGx LD/ SP LD *3.66 Ha (3.66 %)*
- PGx LD,9/ SP LD *27.94 Ha (27.94 %)*
- PGx MD/ SH LD *1.20 Ha (1.20 %)*
- PGx MD/ SH LD/ SP LD *7.79 Ha (7.79 %)*
- PGx MD/ SP LD/ SH LD *48.31 Ha (48.31 %)*
- SH / FC LD *0.08 Ha (0.08 %)*

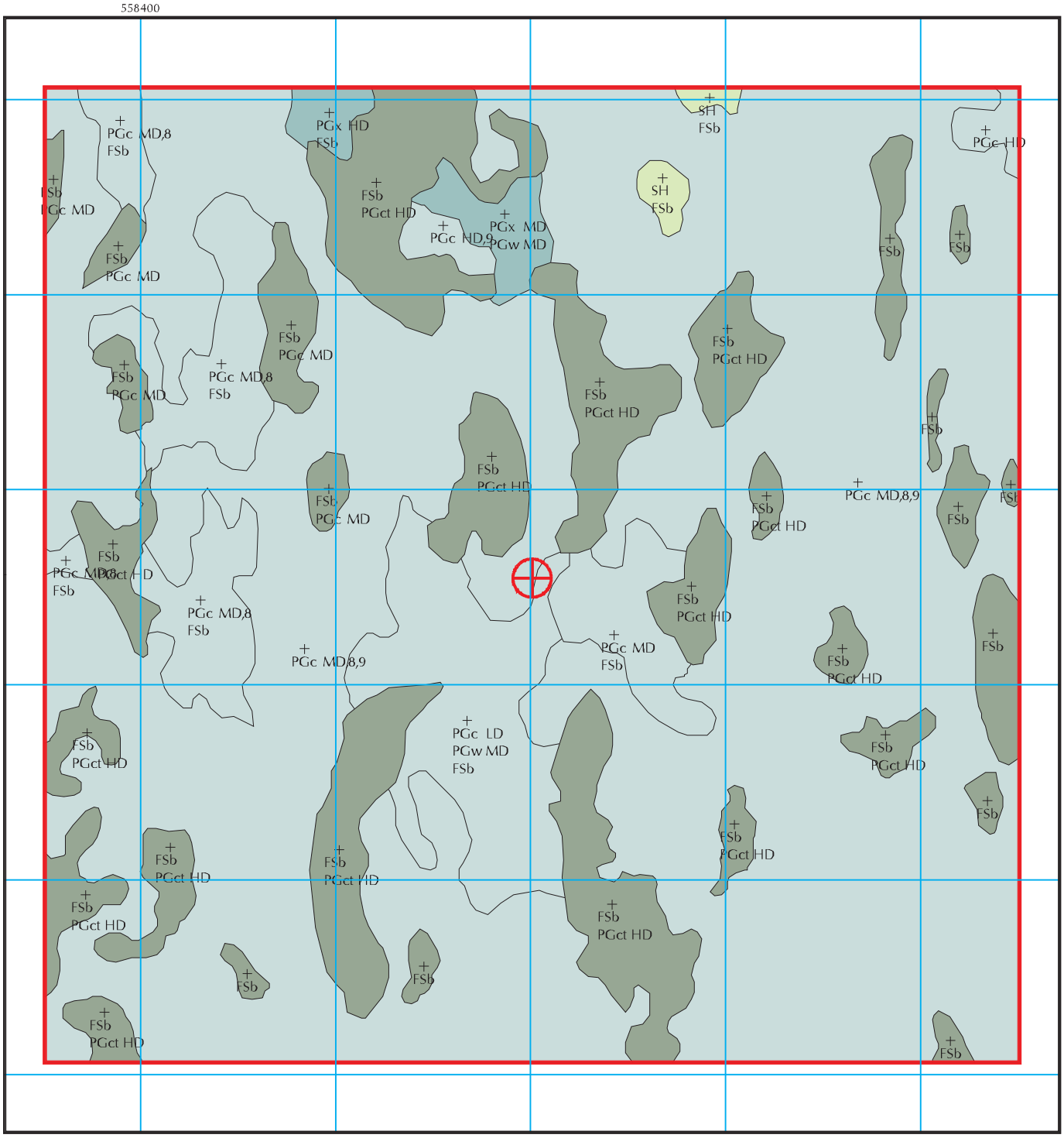

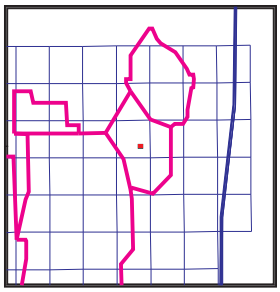

August 2001

Station U3
Cycle 4

N

0 100 200 m

Red line shows 1000 m square (100 Ha) area around station
UTM grid at 200m interval referenced to NAD 83
Center for Remote Sensing and Mapping Science (CRMS) - UGA

FSb	2.60 Ha (2.60%)
FSb / PGc MD	1.80 Ha (1.80%)
FSb / PGct HD	15.50 Ha (15.50%)
PGc HD	0.36 Ha (0.36%)
PGc HD,9	0.39 Ha (0.39%)
PGc LD/ PGw MD/ FSb	4.90 Ha (4.90%)
PGc MD/ FSb	1.65 Ha (1.65%)
PGc MD,8/ FSb	4.78 Ha (4.78%)
PGc MD,8,9	66.22 Ha (66.22%)
PGx HD/ FSb	0.46 Ha (0.46%)
PGx MD/ PGw MD	0.92 Ha (0.92%)
SH / FSb	0.42 Ha (0.42%)