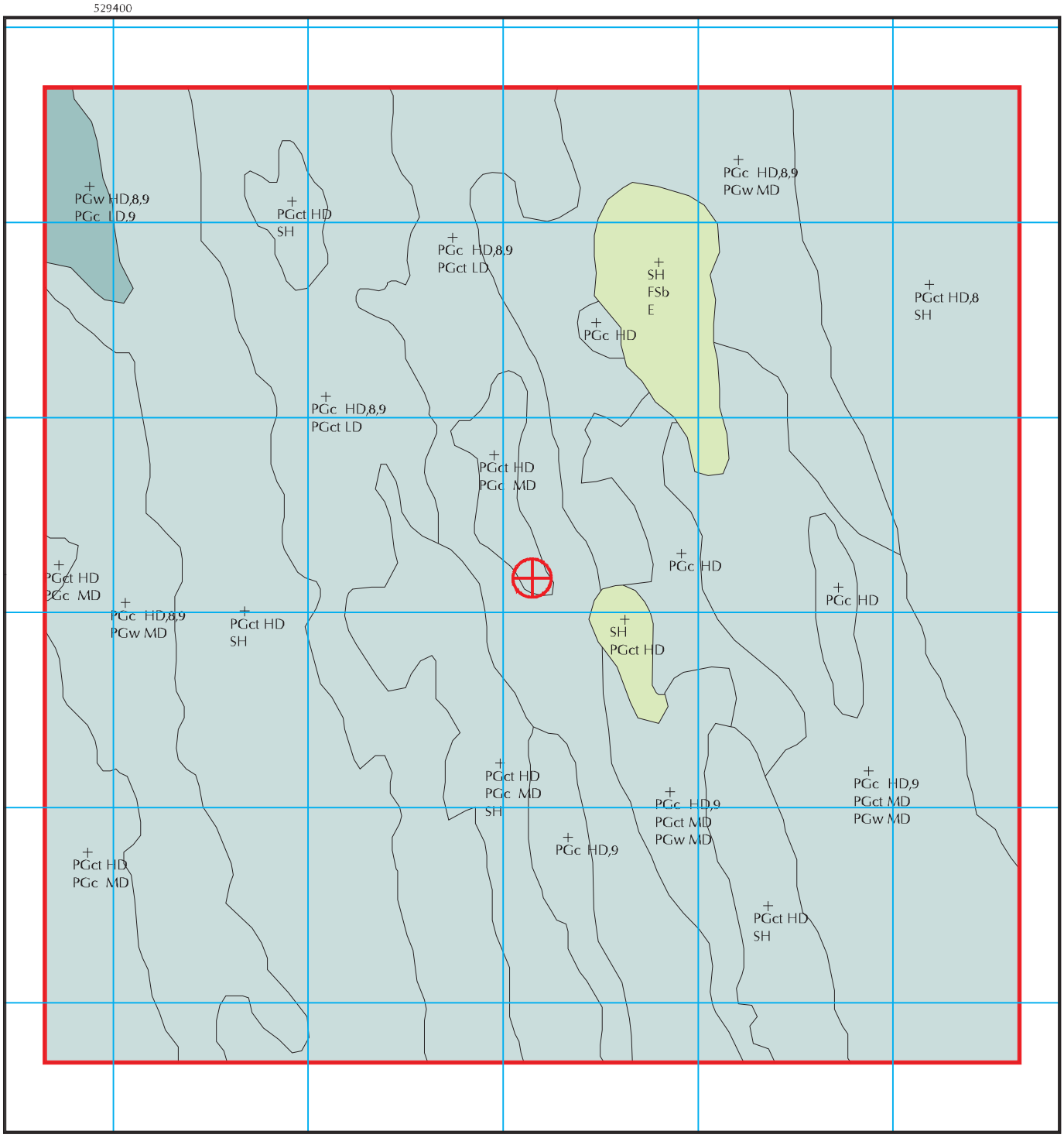

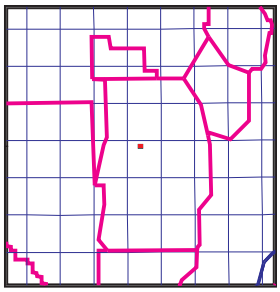

August 2001

Station 3A11
Cycle 4

N

0 100 200 m

Red line shows 1000 m square (100 Ha) area around station
UTM grid at 200m interval referenced to NAD 83
Center for Remote Sensing and Mapping Science (CRMS) - UGA

- PGc HD *3.36 Ha (3.36%)*
- PGc HD,8,9/ PGct LD *21.61 Ha (21.61%)*
- PGc HD,8,9/ PGw MD *16.30 Ha (16.30%)*
- PGc HD,9 *1.48 Ha (1.48%)*
- PGc HD,9/ PGct MD/ PGw MD *14.31 Ha (14.31%)*
- PGct HD/ PGc MD *4.66 Ha (4.66%)*
- PGct HD/ PGc MD/ SH *4.61 Ha (4.61%)*
- PGct HD/ SH *17.73 Ha (17.73%)*
- PGct HD,8/ SH *11.50 Ha (11.50%)*
- PGw HD,8,9/ PGc LD,9 *1.23 Ha (1.23%)*
- SH / FSb / E *2.62 Ha (2.62%)*
- SH / PGct HD *0.61 Ha (0.61%)*

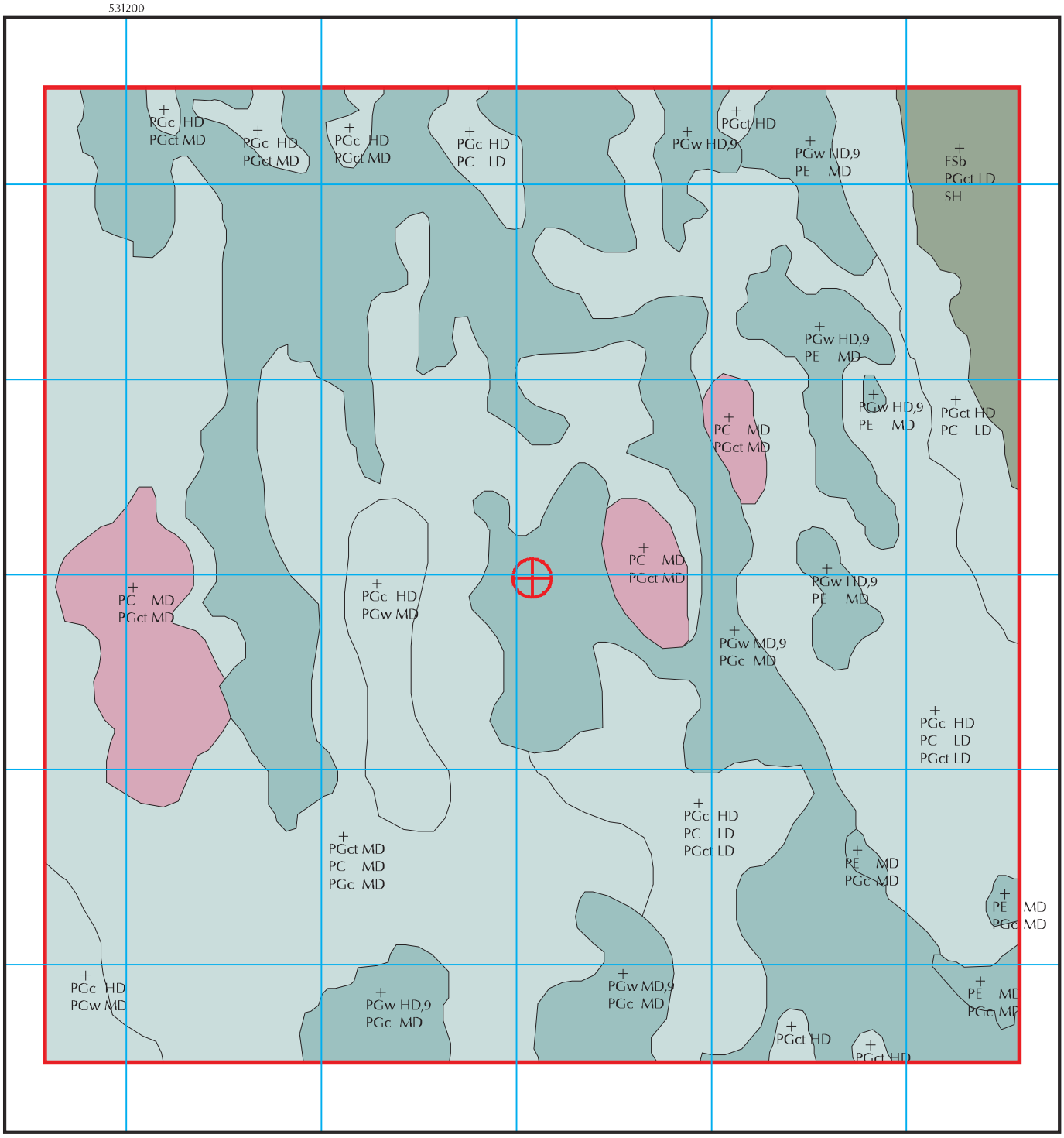

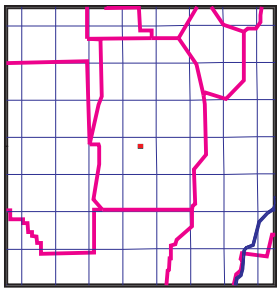

August 2001

Station 3A15
Cycle 4

N

0 100 200 m

Red line shows 1000 m square (100 Ha) area around station
UTM grid at 200m interval referenced to NAD 83
Center for Remote Sensing and Mapping Science (CRMS) - UGA

- FSb / PGct LD/ SH *3.04 Ha (3.04 %)*
- PC MD/ PGct MD *4.87 Ha (4.87 %)*
- PE MD/ PGc MD *0.69 Ha (0.69 %)*
- PGc HD/ PC LD *0.79 Ha (0.79 %)*
- PGc HD/ PC LD/ PGct LD *18.79 Ha (18.79 %)*
- PGc HD/ PGct MD *0.87 Ha (0.87 %)*
- PGc HD/ PGw MD *3.49 Ha (3.49 %)*
- PGct HD *0.49 Ha (0.49 %)*
- PGct HD/ PC LD *3.35 Ha (3.35 %)*
- PGct MD/ PC MD/ PGc MD *30.40 Ha (30.40 %)*
- PGw HD,9 *0.84 Ha (0.84 %)*
- PGw HD,9/ PE MD *3.89 Ha (3.89 %)*
- PGw HD,9/ PGc MD *1.40 Ha (1.40 %)*
- PGw MD,9/ PGc MD *27.09 Ha (27.09 %)*

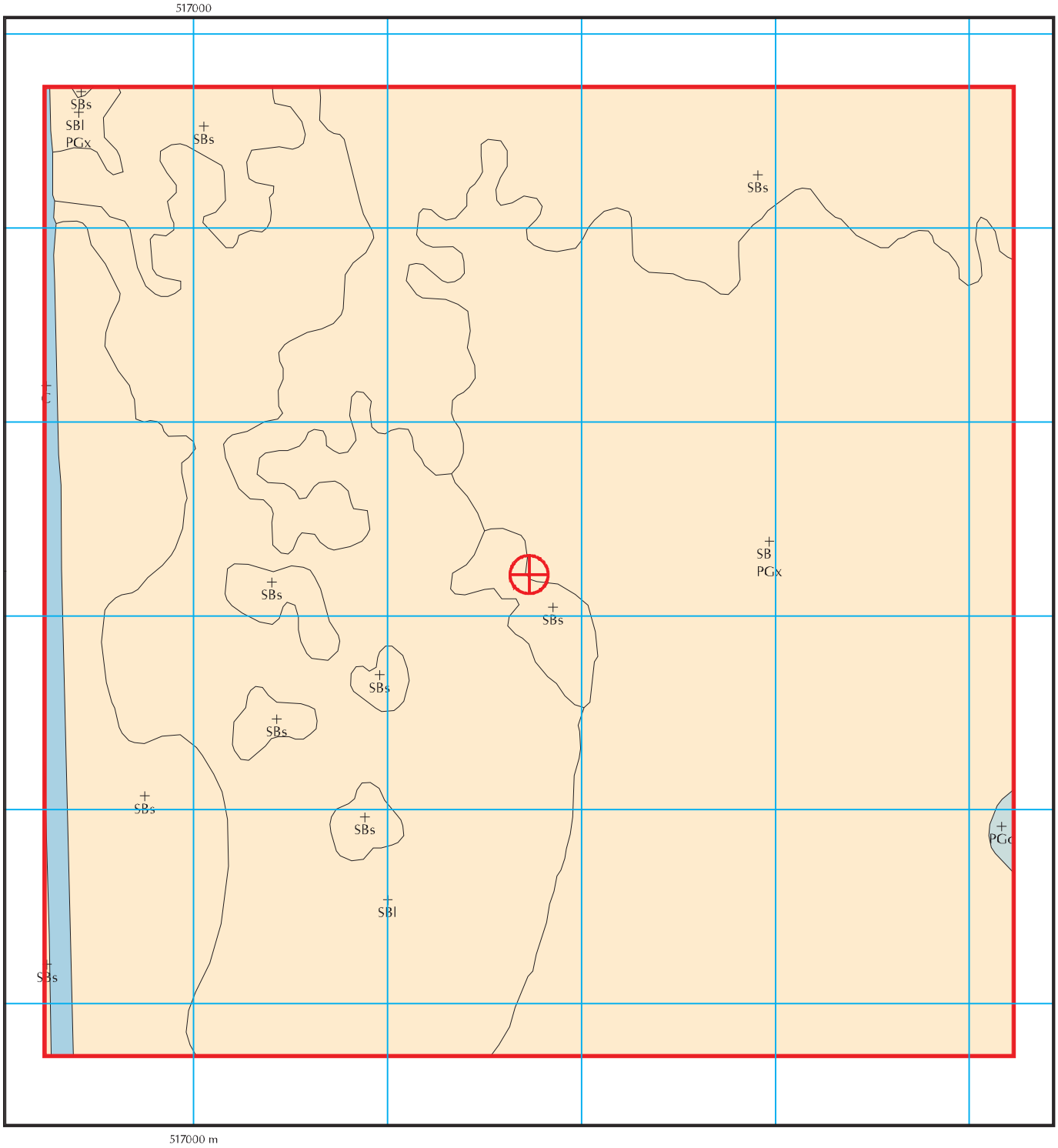

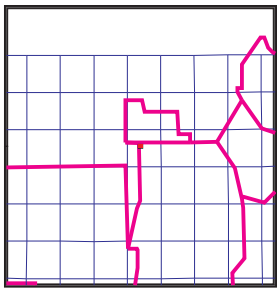

August 2001

Station M518
Cycle 4

N

0 100 200 m

C	1.68 Ha (1.68 %)
PGc	0.15 Ha (0.15 %)
SB / PGx	42.99 Ha (42.99 %)
SBl	26.08 Ha (26.08 %)
SBl / PGx	0.42 Ha (0.42 %)
SBs	28.68 Ha (28.68 %)

Red line shows 1000 m square (100 Ha) area around station
UTM grid at 200m interval referenced to NAD 83
Center for Remote Sensing and Mapping Science (CRMS) - UGA

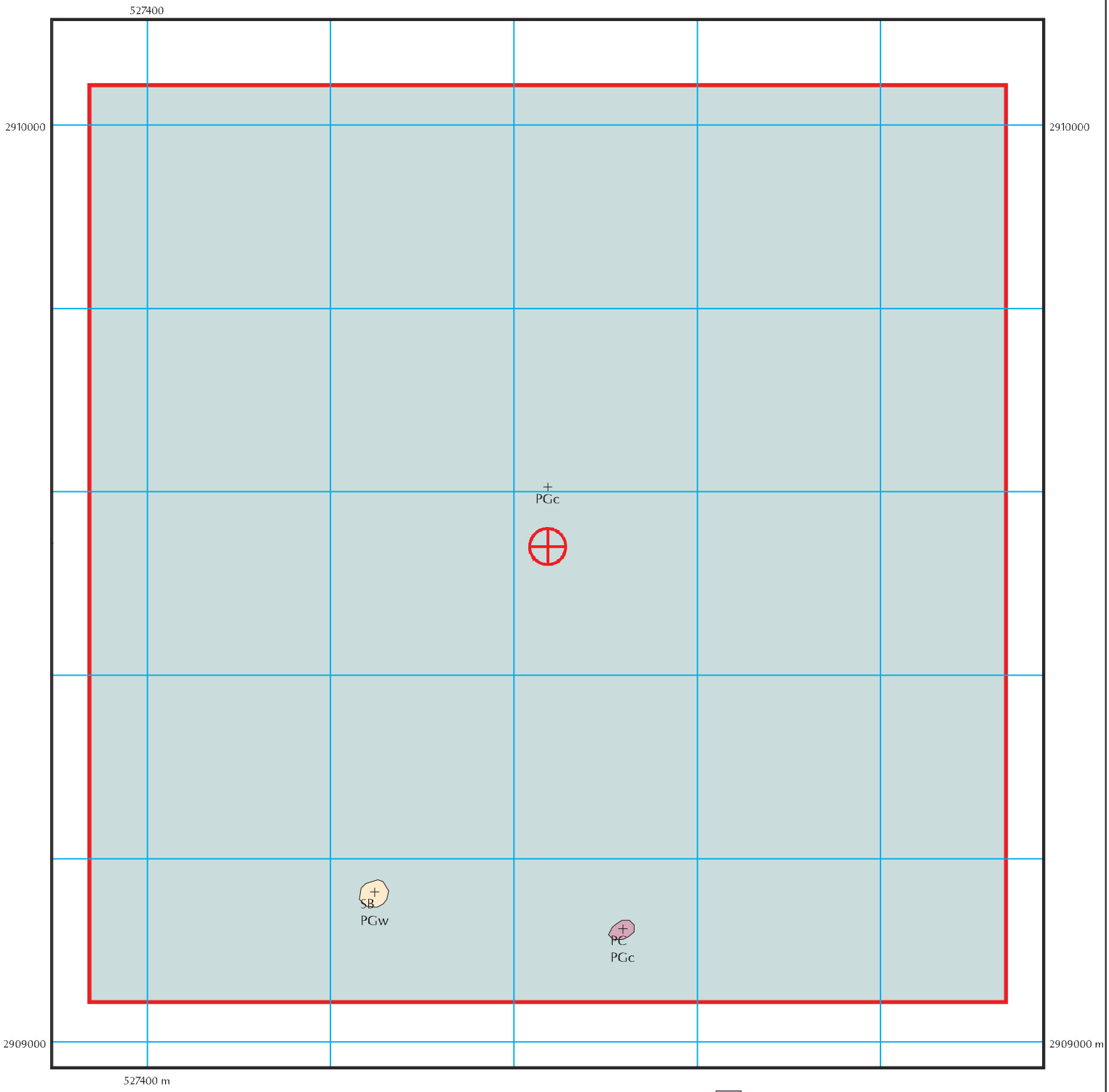

PC / PGc 0.04 Ha (0.04 %)
PGc 99.89 Ha (99.89 %)
SB / PGw 0.07 Ha (0.07 %)

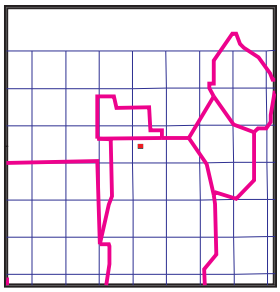

August 2001

Station M522
Cycle 4

N

0 100 200 m

Red line shows 1000 m square (100 Ha) area around station
UTM grid at 200m interval referenced to NAD 83
Center for Remote Sensing and Mapping Science (CRMS) - UGA

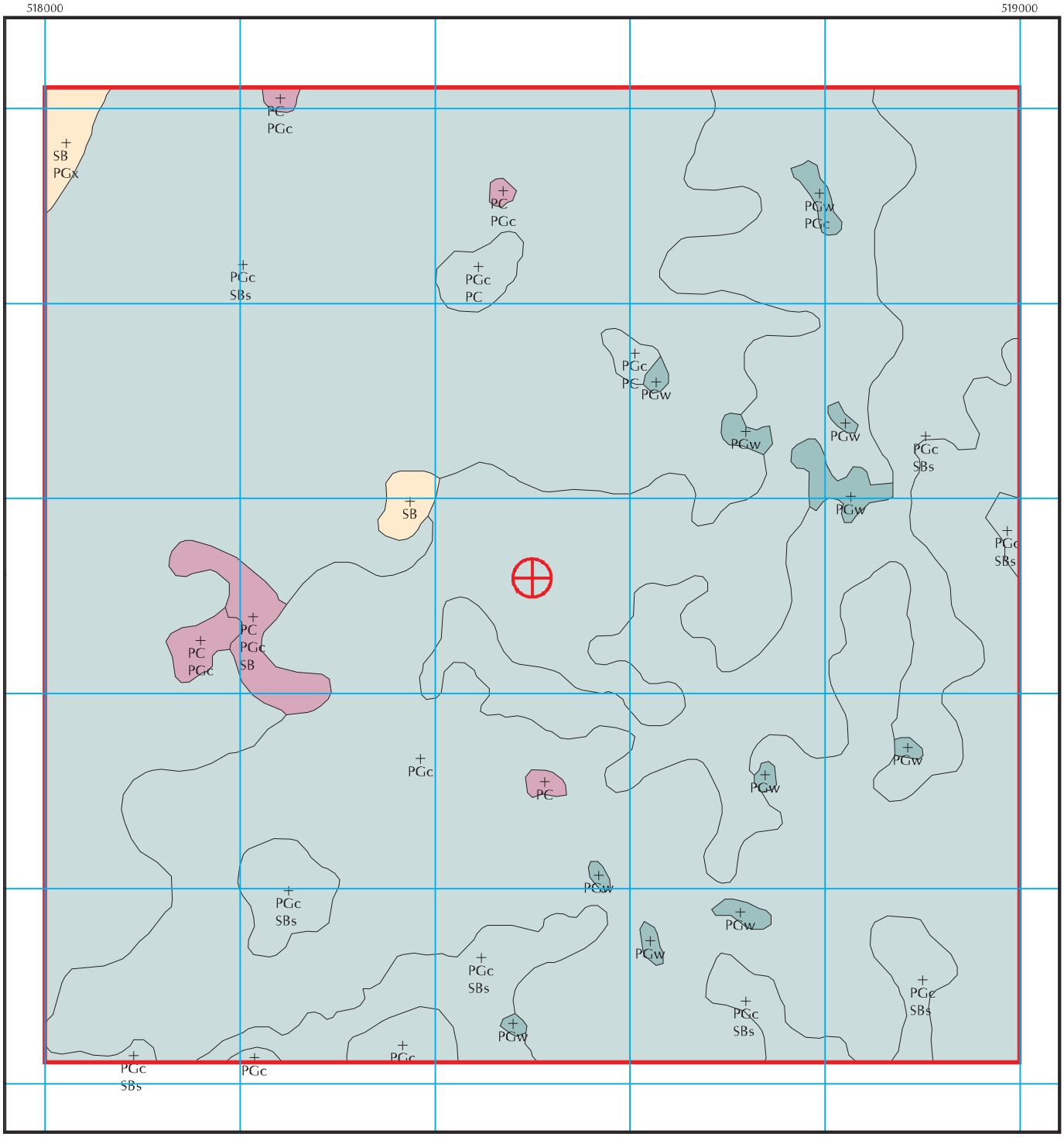

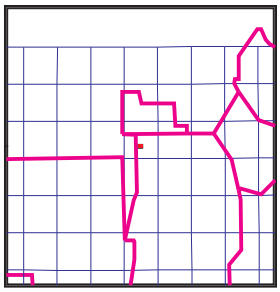

August 2001

Station M523
Cycle 4

N

0 100 200 m

Red line shows 1000 m square (100 Ha) area around station
UTM grid at 200m interval referenced to NAD 83
Center for Remote Sensing and Mapping Science (CRMS) - UGA

PC	0.09 Ha (0.09 %)
PC / PGc	0.46 Ha (0.46 %)
PC / PGc / SB	0.91 Ha (0.91 %)
PGc	42.90 Ha (42.90 %)
PGc / PC	0.68 Ha (0.68 %)
PGc / SBs	53.00 Ha (53.00 %)
PGw	0.98 Ha (0.98 %)
PGw / PGc	0.16 Ha (0.16 %)
SB	0.32 Ha (0.32 %)
SB / PGx	0.50 Ha (0.50 %)

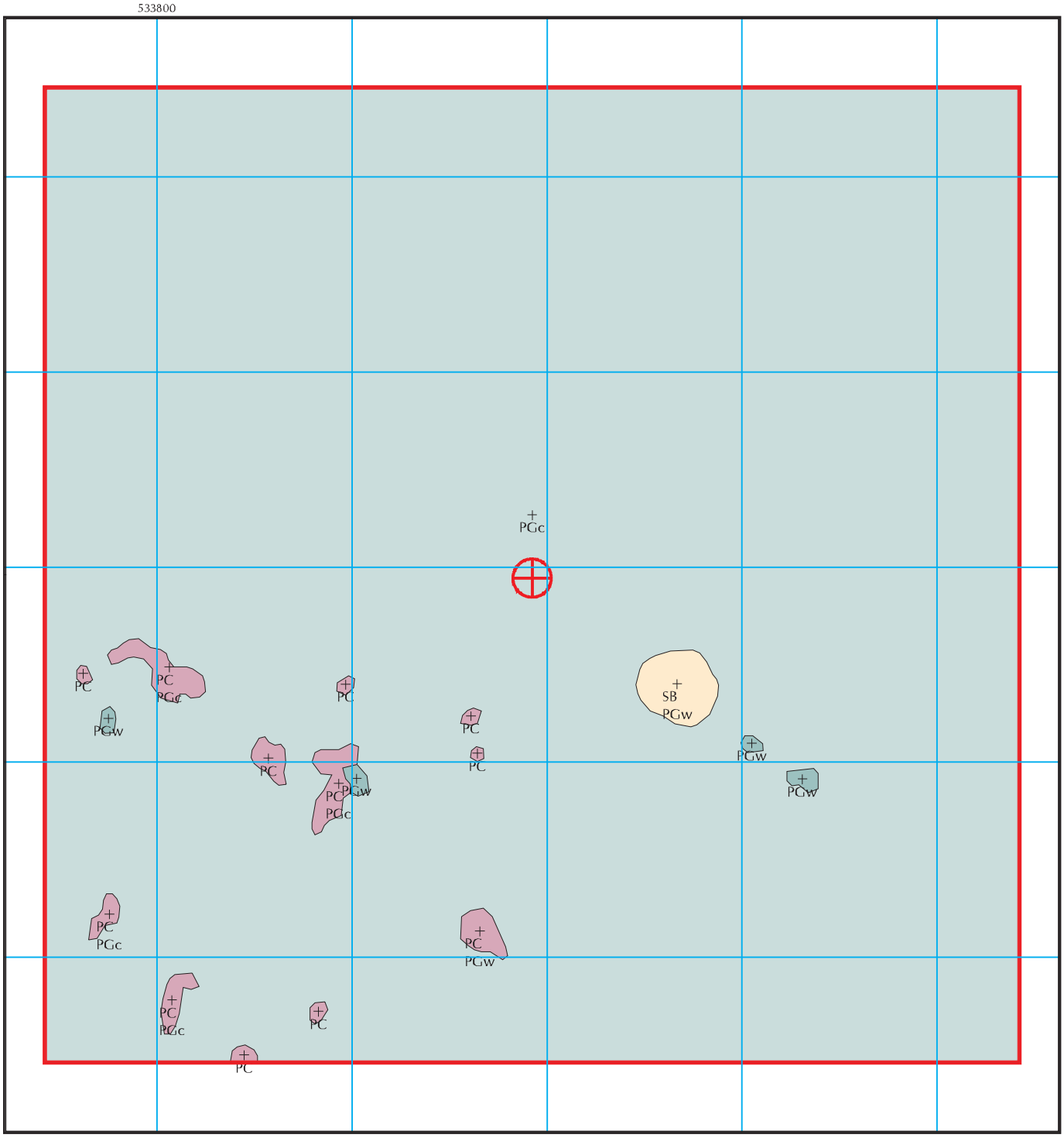

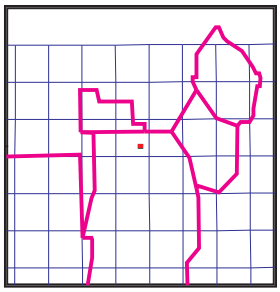

August 2001

Station M525
Cycle 4

N

0 100 200 m

Red line shows 1000 m square (100 Ha) area around station
UTM grid at 200m interval referenced to NAD 83
Center for Remote Sensing and Mapping Science (CRMS) - UGA

PC	0.27 Ha (0.27 %)
PC / PGc	0.69 Ha (0.69 %)
PC / PGw	0.16 Ha (0.16 %)
PGc	98.20 Ha (98.20 %)
PGw	0.18 Ha (0.18 %)
SB / PGw	0.50 Ha (0.50 %)

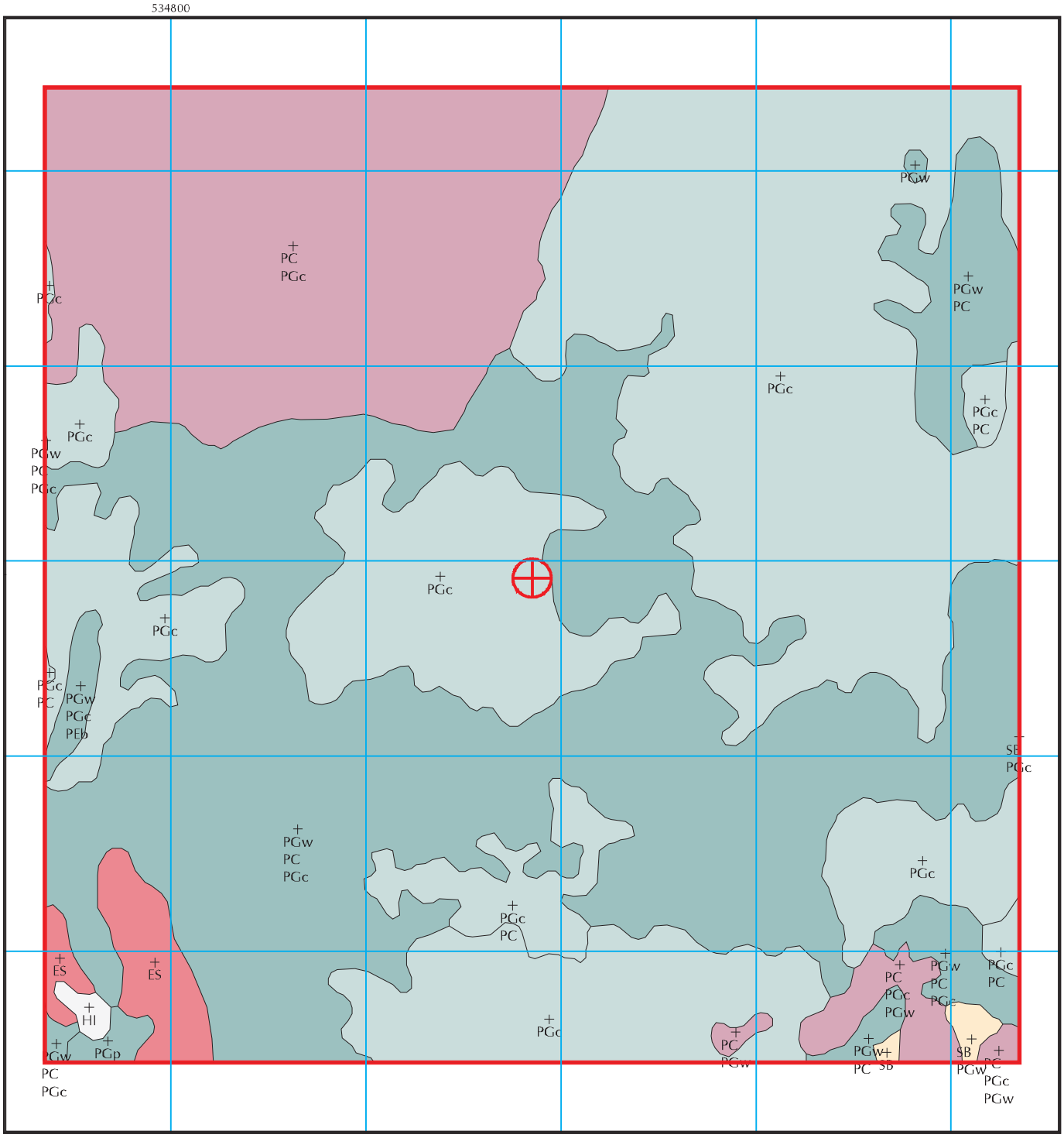

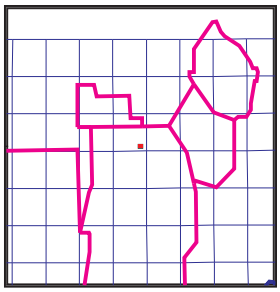

August 2001

Station M526

Cycle 4

N

0 100 200 m

Red line shows 1000 m square (100 Ha) area around station
UTM grid at 200m interval referenced to NAD 83
Center for Remote Sensing and Mapping Science (CRMS) - UGA

ES	1.75 Ha (1.75 %)
HI	0.19 Ha (0.19 %)
PC / PGc	17.10 Ha (17.10 %)
PC / PGc / PGw	1.13 Ha (1.13 %)
PC / PGw	0.14 Ha (0.14 %)
PGc	39.30 Ha (39.30 %)
PGc / PC	2.39 Ha (2.39 %)
PGp	0.30 Ha (0.30 %)
PGw	0.06 Ha (0.06 %)
PGw / PC	2.78 Ha (2.78 %)
PGw / PC / PGc	34.14 Ha (34.14 %)
PGw / PGc / PEb	0.47 Ha (0.47 %)
SB	0.06 Ha (0.06 %)
SB / PGc	0.00 Ha (0.00 %)
SB / PGw	0.21 Ha (0.21 %)

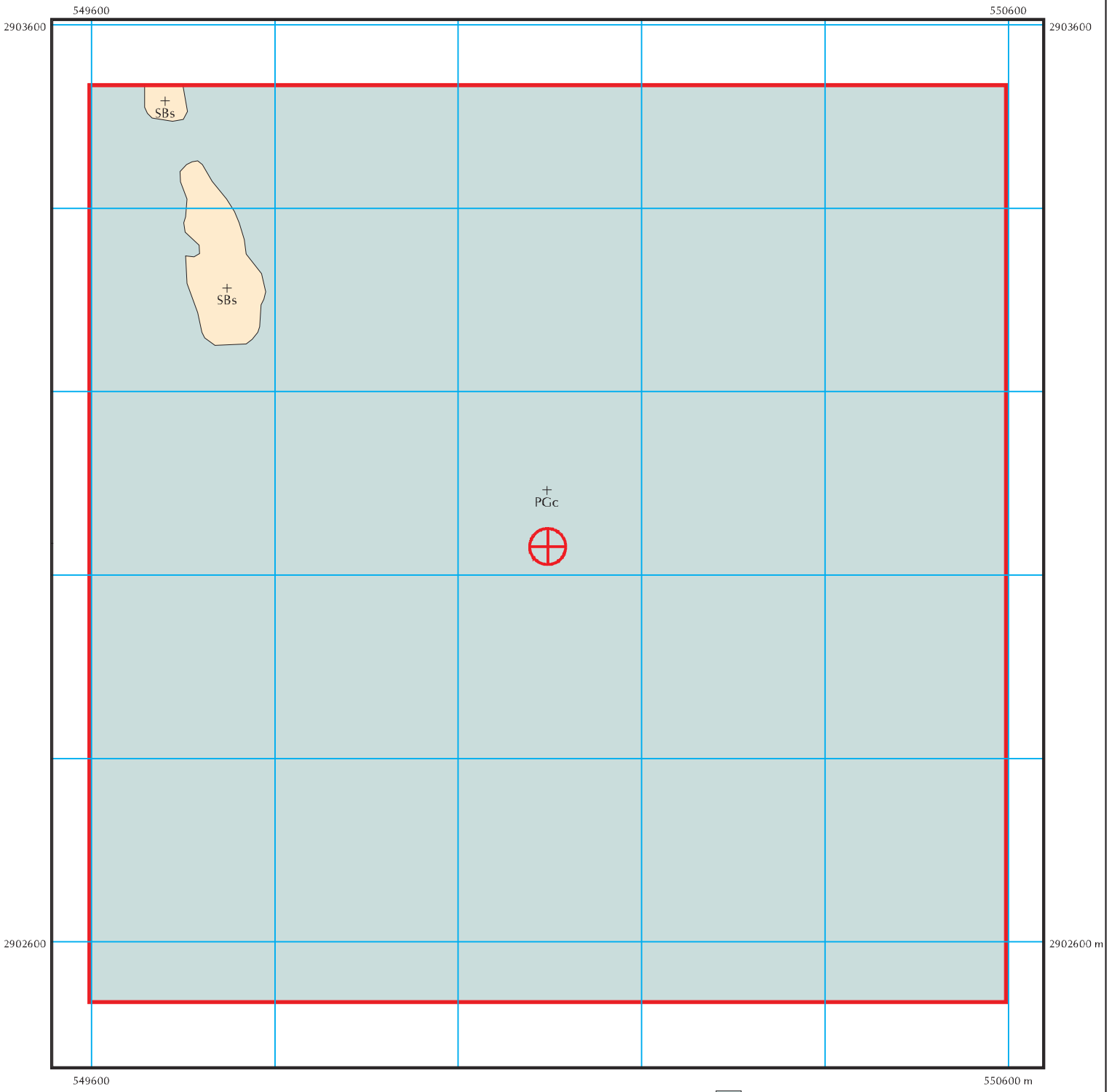

PGc 98.68 Ha (98.68 %)
SBs 1.32 Ha (1.32 %)

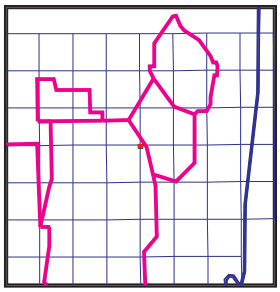

August 2001

Station M529
Cycle 4

N

0 100 200 m

Red line shows 1000 m square (100 Ha) area around station
UTM grid at 200m interval referenced to NAD 83
Center for Remote Sensing and Mapping Science (CRMS) - UGA



PC 0.23 Ha (0.23 %)
PGc 99.32 Ha (99.32 %)
PGw 0.45 Ha (0.45 %)

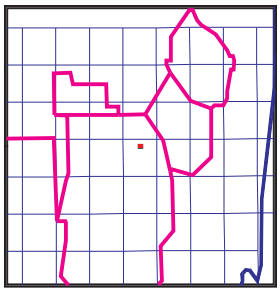

August 2001

Station M531
Cycle 4

N

0 100 200 m

Red line shows 1000 m square (100 Ha) area around station
UTM grid at 200m interval referenced to NAD 83
Center for Remote Sensing and Mapping Science (CRMS) - UGA

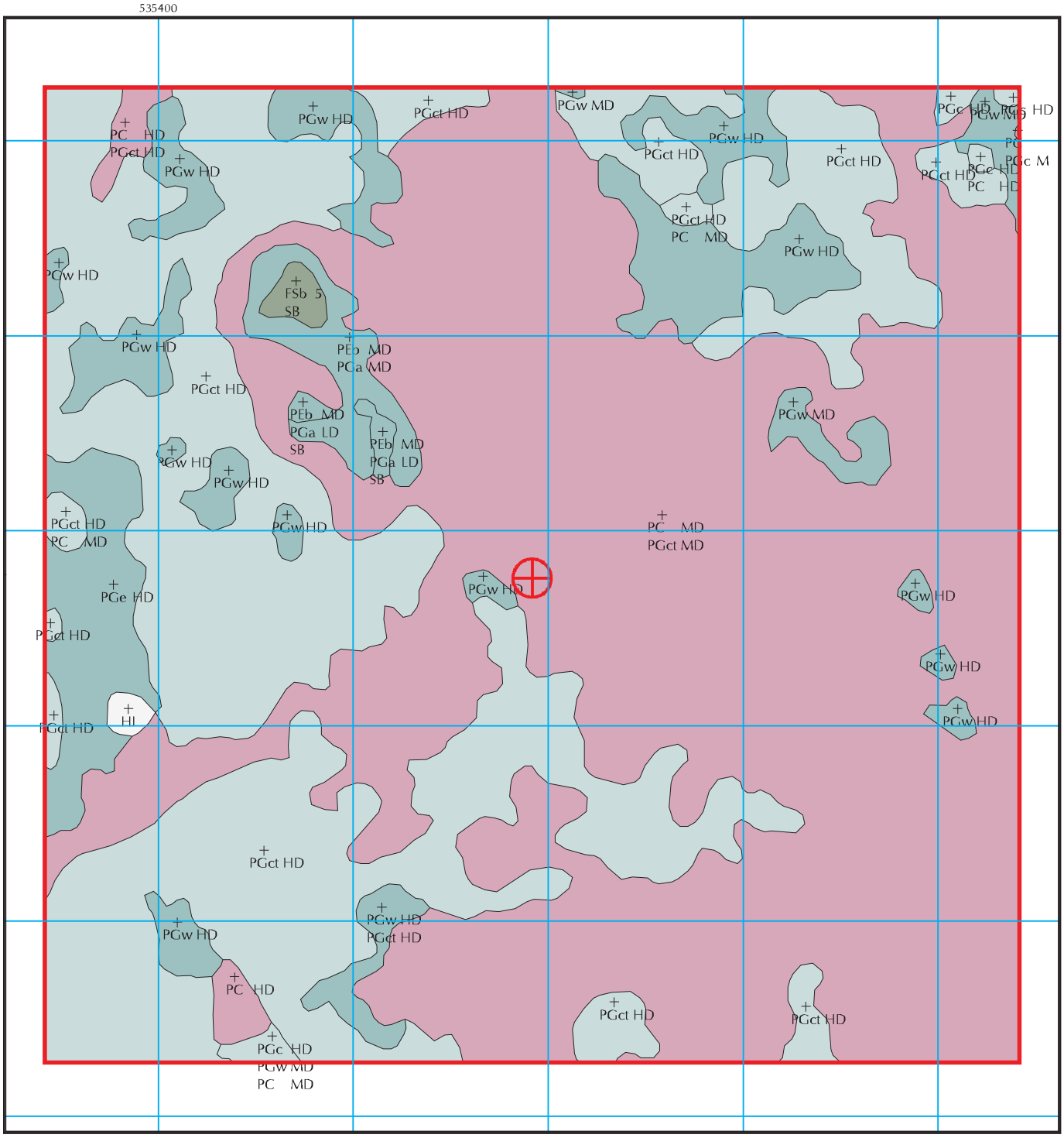

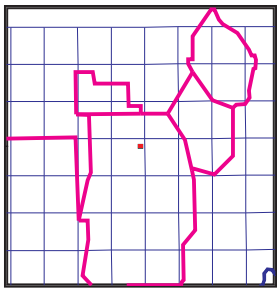

August 2001

Station M532

Cycle 4

Photo date: 6/14/95

0 100 200 m

Red line shows 1000 m square (100 Ha) area around station
UTM grid at 200m interval referenced to NAD 83
Center for Remote Sensing and Mapping Science (CRMS) - UGA

- FSb 5/ SB *0.29 Ha (0.29%)*
- HI *0.17 Ha (0.17%)*
- PC / PGc MD *0.01 Ha (0.01%)*
- PC HD *0.35 Ha (0.35%)*
- PC HD/ PGct HD *0.38 Ha (0.38%)*
- PC MD/ PGct MD *53.44 Ha (53.44%)*
- PEb MD/ PGa LD/ SB *0.25 Ha (0.25%)*
- PEb MD/ PGa MD *1.55 Ha (1.55%)*
- PGc HD *0.16 Ha (0.16%)*
- PGc HD/ PC HD *0.06 Ha (0.06%)*
- PGc HD/ PGw MD/ PC MD *0.19 Ha (0.19%)*
- PGct HD *31.53 Ha (31.53%)*
- PGct HD/ PC MD *0.34 Ha (0.34%)*
- PGe HD *2.78 Ha (2.78%)*
- PGw HD *6.85 Ha (6.85%)*
- PGw HD/ PGct HD *0.66 Ha (0.66%)*
- PGw MD *0.99 Ha (0.99%)*

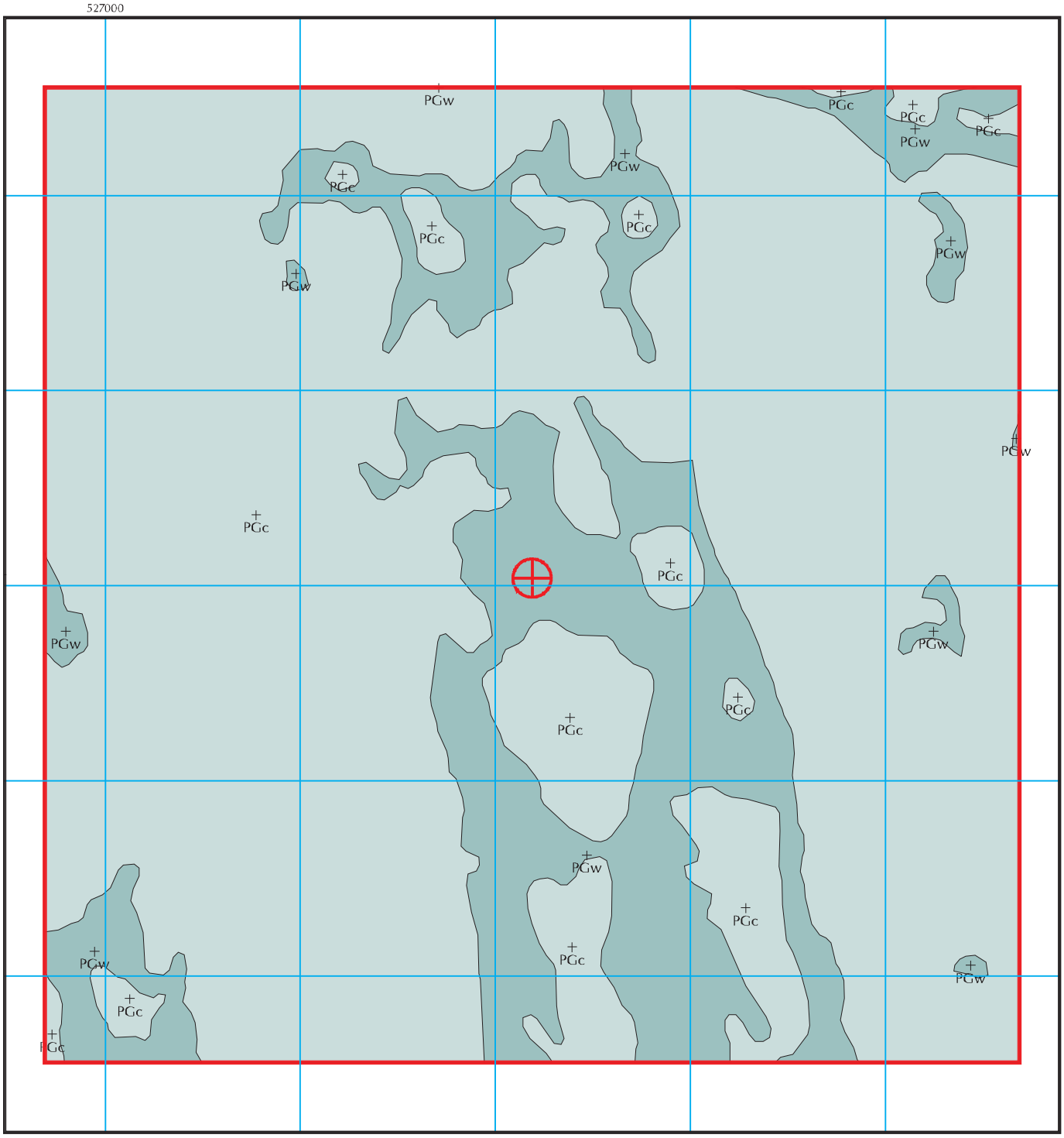

PGc 79.05 Ha (79.05 %)
PGw 20.95 Ha (20.95 %)

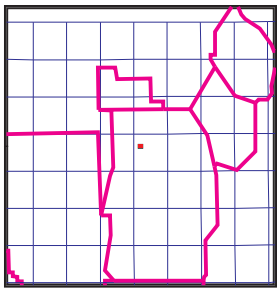

August 2001

Station M534
Cycle 4

N

0 100 200 m

Red line shows 1000 m square (100 Ha) area around station
UTM grid at 200m interval referenced to NAD 83
Center for Remote Sensing and Mapping Science (CRMS) - UGA

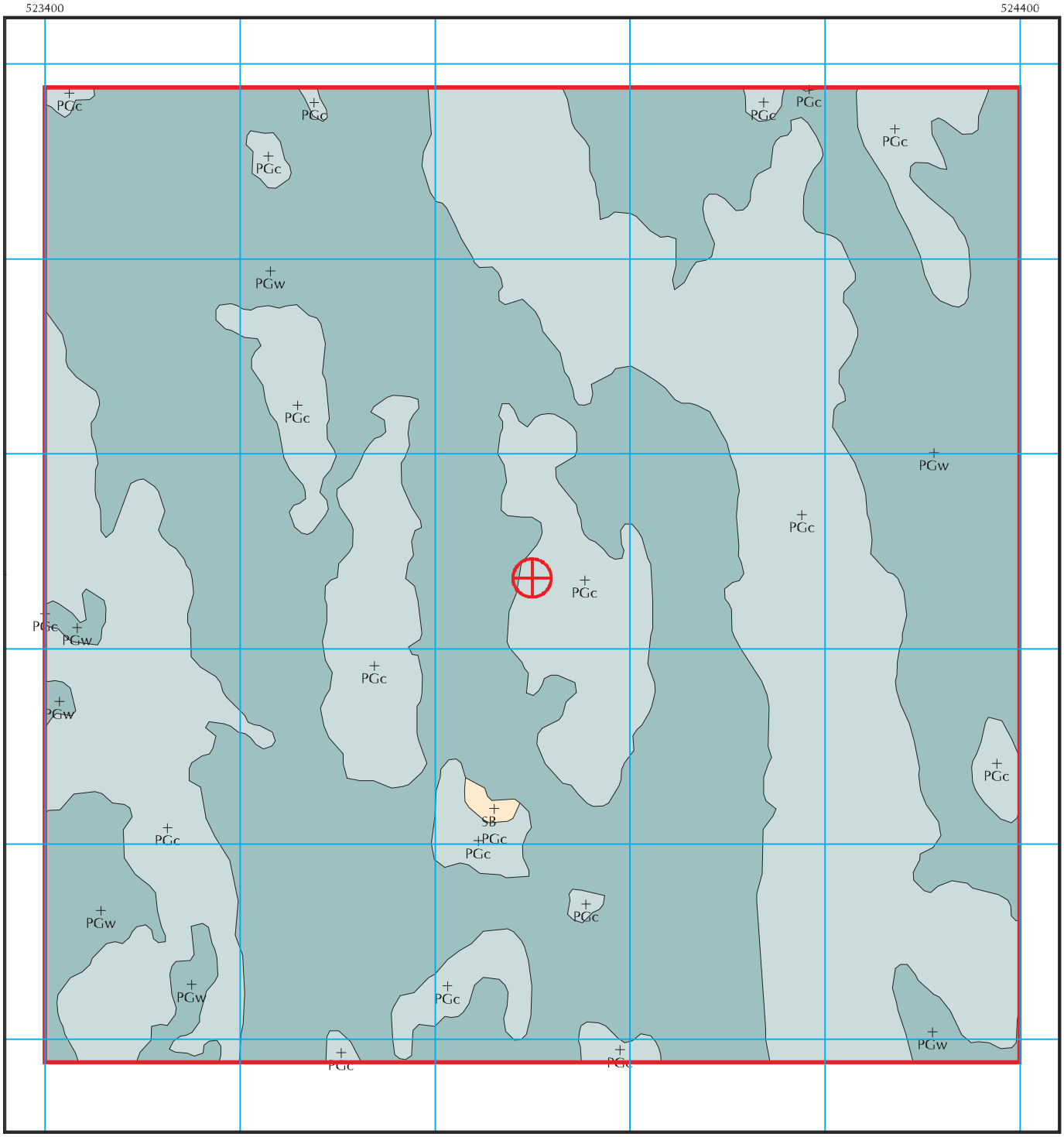

PGc	40.56 Ha	(40.56 %)
PGw	59.30 Ha	(59.30 %)
SB / PGc	0.14 Ha	(0.14 %)

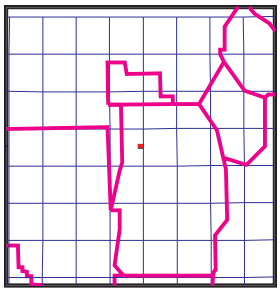

August 2001

Station M535

Cycle 4

N

0 100 200 m

Red line shows 1000 m square (100 Ha) area around station
UTM grid at 200m interval referenced to NAD 83
Center for Remote Sensing and Mapping Science (CRMS) - UGA

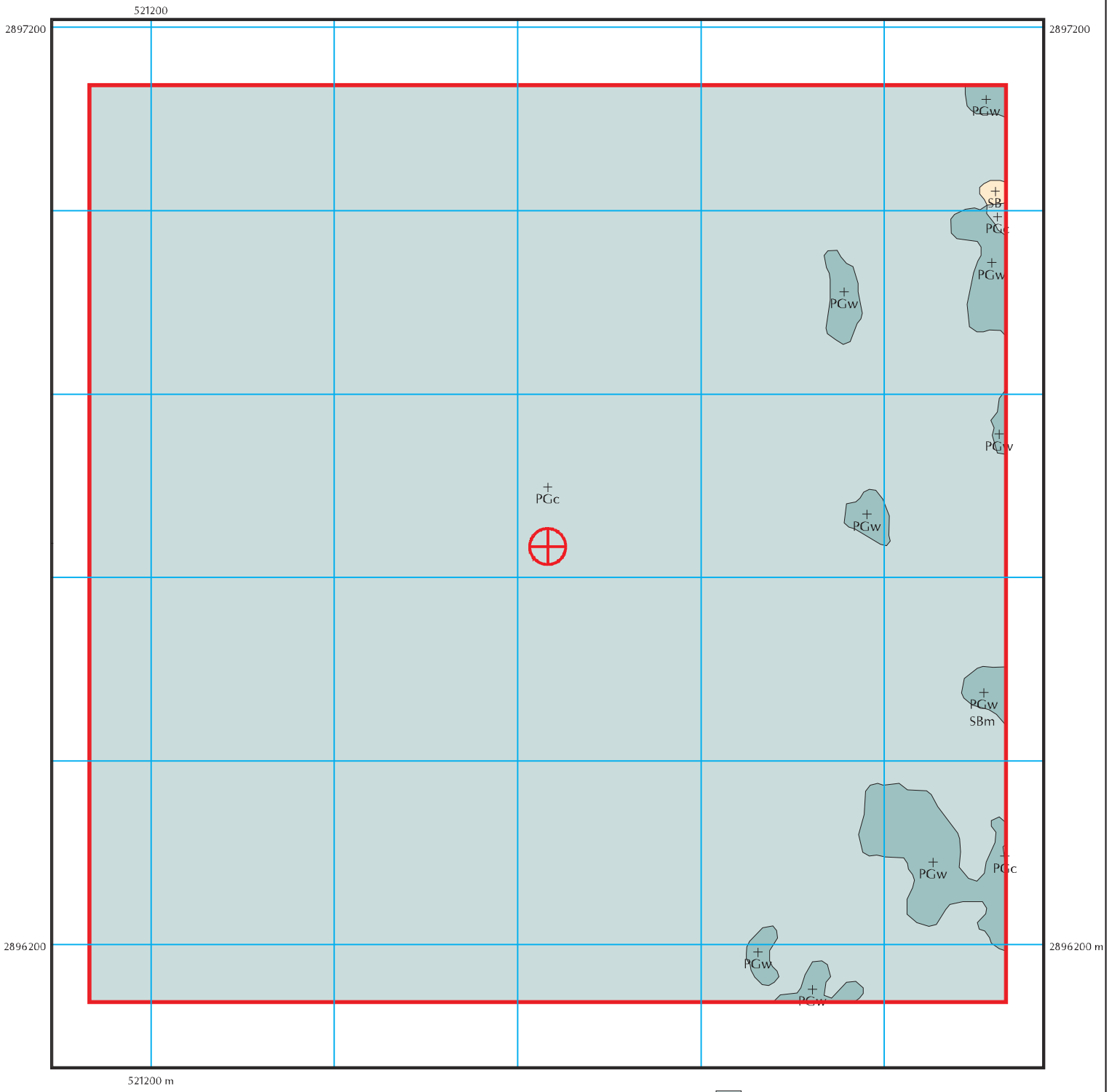

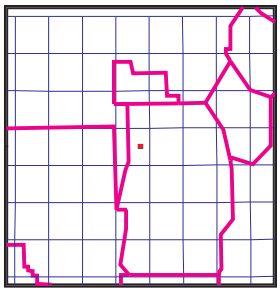

August 2001

Station M536
Cycle 4

N

0 100 200 m

Red line shows 1000 m square (100 Ha) area around station
UTM grid at 200m interval referenced to NAD 83
Center for Remote Sensing and Mapping Science (CRMS) - UGA

PGc	*96.75 Ha (96.75 %)*	
PGw	*2.98 Ha (2.98 %)*	
PGw / SBm	*0.21 Ha (0.21 %)*	
SB	*0.07 Ha (0.07 %)*	

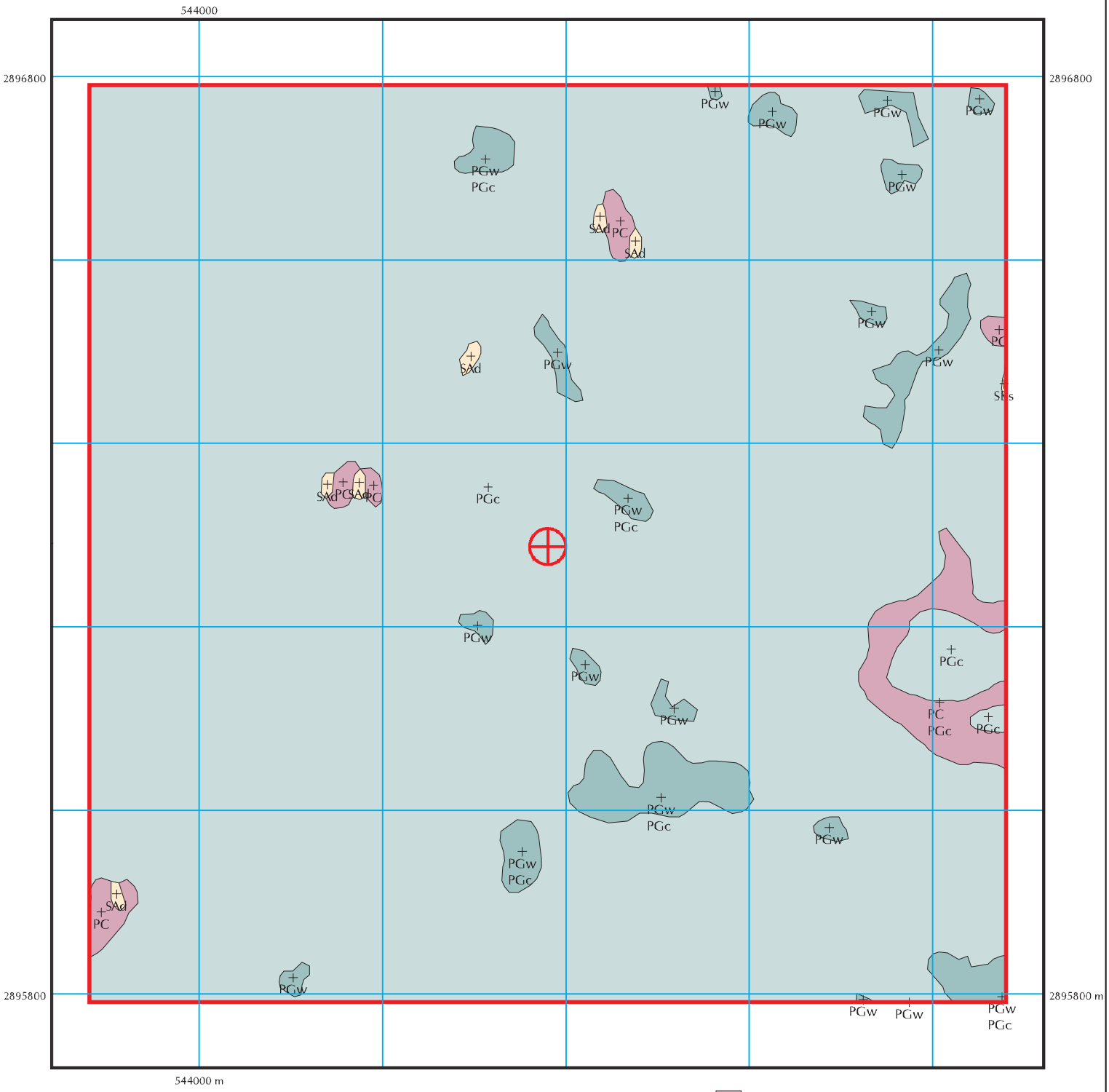

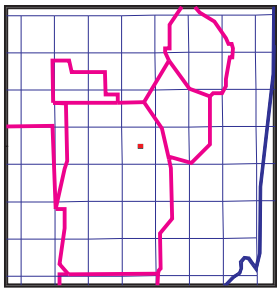

August 2001

Station M537
Cycle 4

N

0 100 200 m

PC	0.68 Ha (0.68 %)
PC / PGc	1.56 Ha (1.56 %)
PGc	93.71 Ha (93.71 %)
PGw	1.70 Ha (1.70 %)
PGw / PGc	2.11 Ha (2.11 %)
SAd	0.22 Ha (0.22 %)
SBs	0.01 Ha (0.01 %)

Red line shows 1000 m square (100 Ha) area around station
UTM grid at 200m interval referenced to NAD 83
Center for Remote Sensing and Mapping Science (CRMS) - UGA

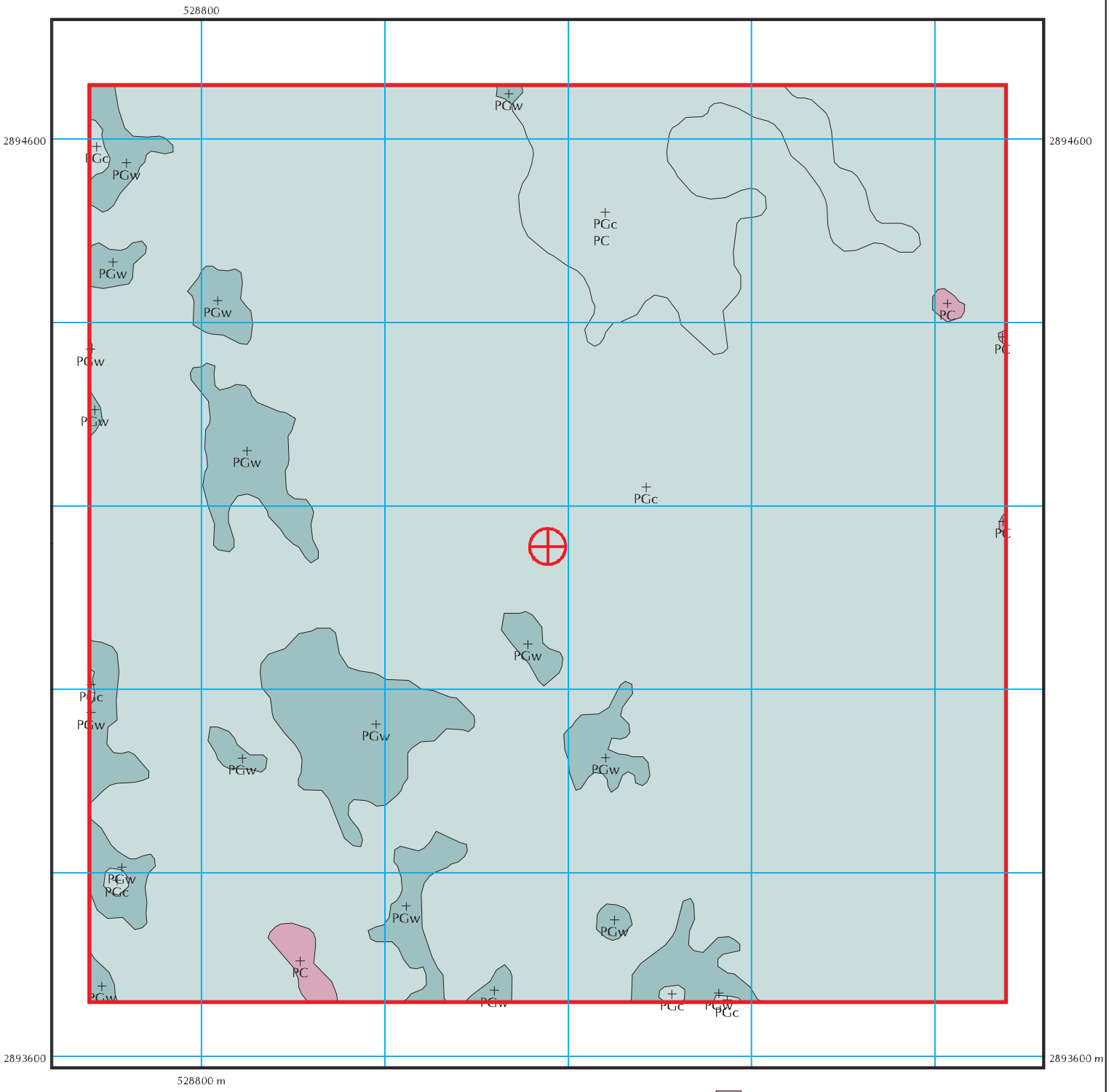

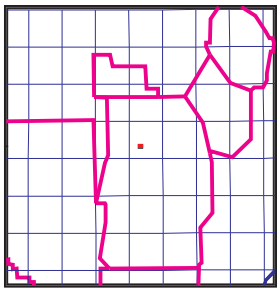

August 2001

Station M540
Cycle 4

N

0 100 200 m

Red line shows 1000 m square (100 Ha) area around station
UTM grid at 200m interval referenced to NAD 83
Center for Remote Sensing and Mapping Science (CRMS) - UGA

PC	*0.43 Ha (0.43 %)*
PGc	*84.58 Ha (84.58 %)*
PGc / PC	*6.10 Ha (6.10 %)*
PGw	*8.89 Ha (8.89 %)*

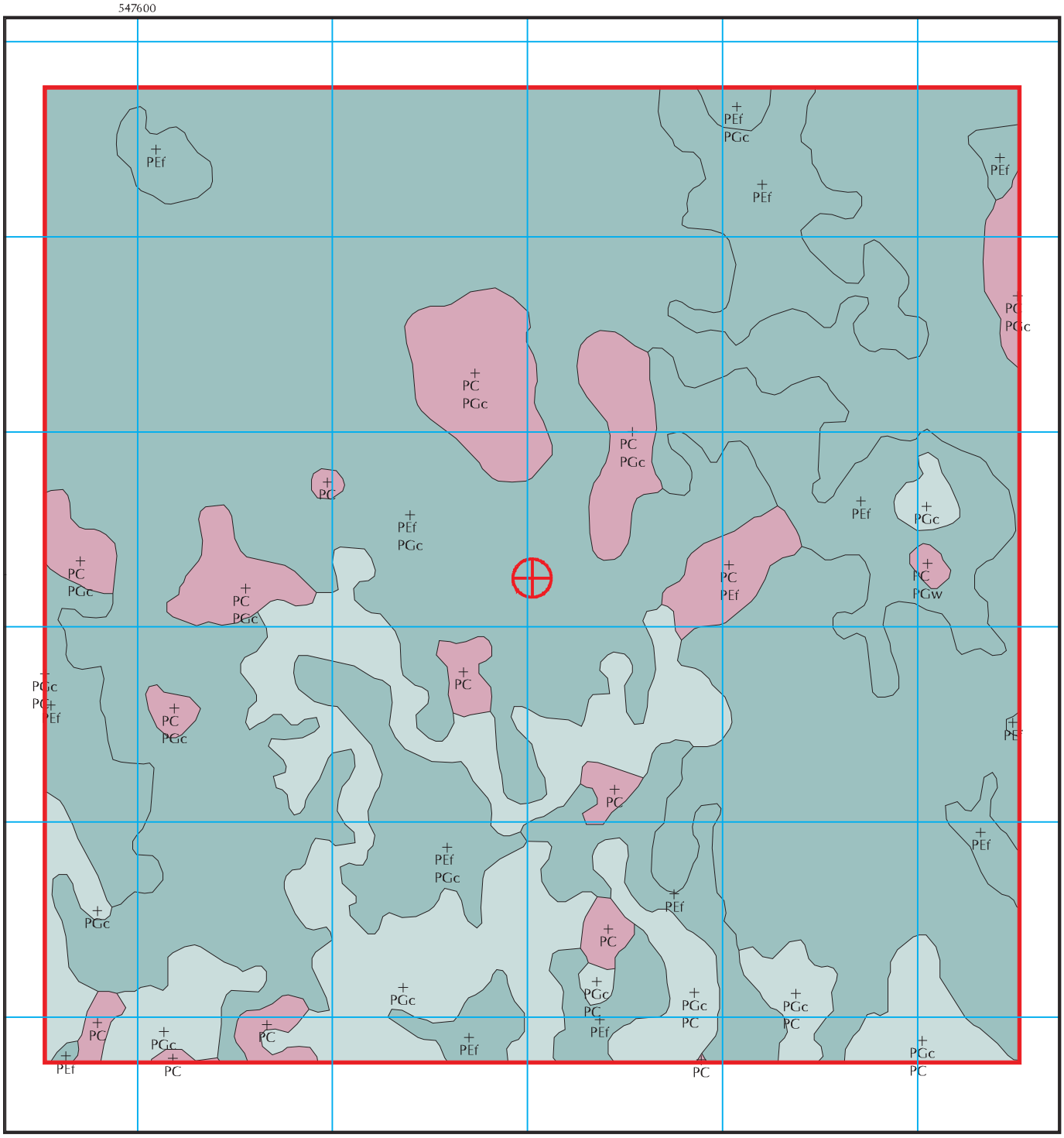

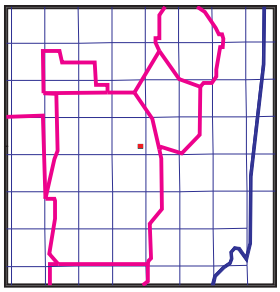

August 2001

Station M541
Cycle 4

N

0 100 200 m

Red line shows 1000 m square (100 Ha) area around station
UTM grid at 200m interval referenced to NAD 83
Center for Remote Sensing and Mapping Science (CRMS) - UGA

PC	*1.51 Ha (1.51 %)*
PC / PEf	*0.93 Ha (0.93 %)*
PC / PGc	*5.39 Ha (5.39 %)*
PC / PGw	*0.12 Ha (0.12 %)*
PEf	*15.24 Ha (15.24 %)*
PEf / PGc	*62.30 Ha (62.30 %)*
PGc	*11.33 Ha (11.33 %)*
PGc / PC	*3.17 Ha (3.17 %)*

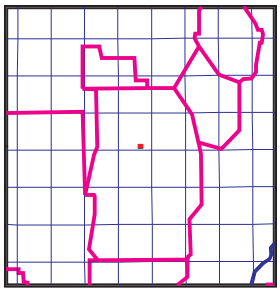

August 2001

Station M542

Cycle 4

N

0 100 200 m

Red line shows 1000 m square (100 Ha) area around station
UTM grid at 200m interval referenced to NAD 83
Center for Remote Sensing and Mapping Science (CRMS) - UGA

PGc HD / PGct MD *1.11 Ha (1.11 %)*
PGc HD,8 *1.14 Ha (1.14 %)*
PGc HD,9 / PGw MD,9 *1.52 Ha (1.52 %)*
PGc MD / PGw MD,9 *0.33 Ha (0.33 %)*
PGct HD *2.37 Ha (2.37 %)*
PGct HD / PGc MD *1.42 Ha (1.42 %)*
PGct HD / SH / FSb *18.26 Ha (18.26 %)*
PGct HD,8 *5.75 Ha (5.75 %)*
PGct HD,8 / SH / FSb *44.76 Ha (44.76 %)*
PGct MD / PGc LD,9 *1.37 Ha (1.37 %)*
PGw HD *0.46 Ha (0.46 %)*
PGw HD,8,9 *13.68 Ha (13.68 %)*
PGw HD,9 *1.12 Ha (1.12 %)*
PGw HD,9 *1.37 Ha (1.37 %)*
PGw HD,9 / PGc LD,9 *3.71 Ha (3.71 %)*
PGw HD,9 / PGc MD *1.62 Ha (1.62 %)*

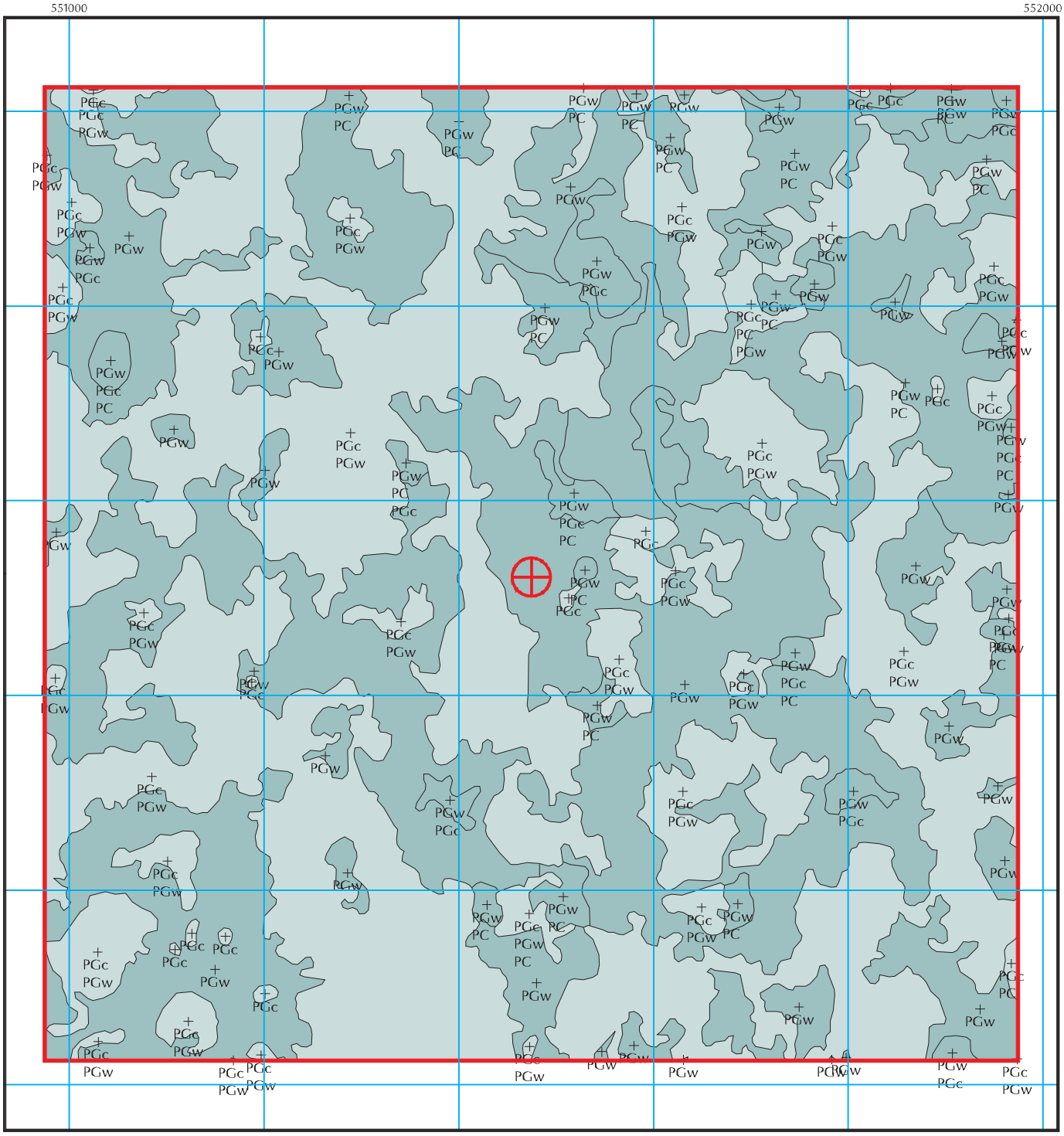

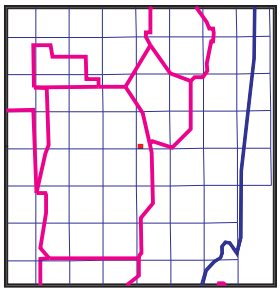

August 2001

Station M543

Cycle 4

N

0 100 200 m

Red line shows 1000 m square (100 Ha) area around station
UTM grid at 200m interval referenced to NAD 83
Center for Remote Sensing and Mapping Science (CRMS) - UGA

PGc	0.42 Ha (0.42 %)
PGc / PC	0.07 Ha (0.07 %)
PGc / PC / PGw	0.34 Ha (0.34 %)
PGc / PGw	47.25 Ha (47.25 %)
PGc / PGw / PC	0.29 Ha (0.29 %)
PGw	36.54 Ha (36.54 %)
PGw / PC	13.23 Ha (13.23 %)
PGw / PC / PGc	0.10 Ha (0.10 %)
PGw / PGc	1.11 Ha (1.11 %)
PGw / PGc / PC	0.65 Ha (0.65 %)

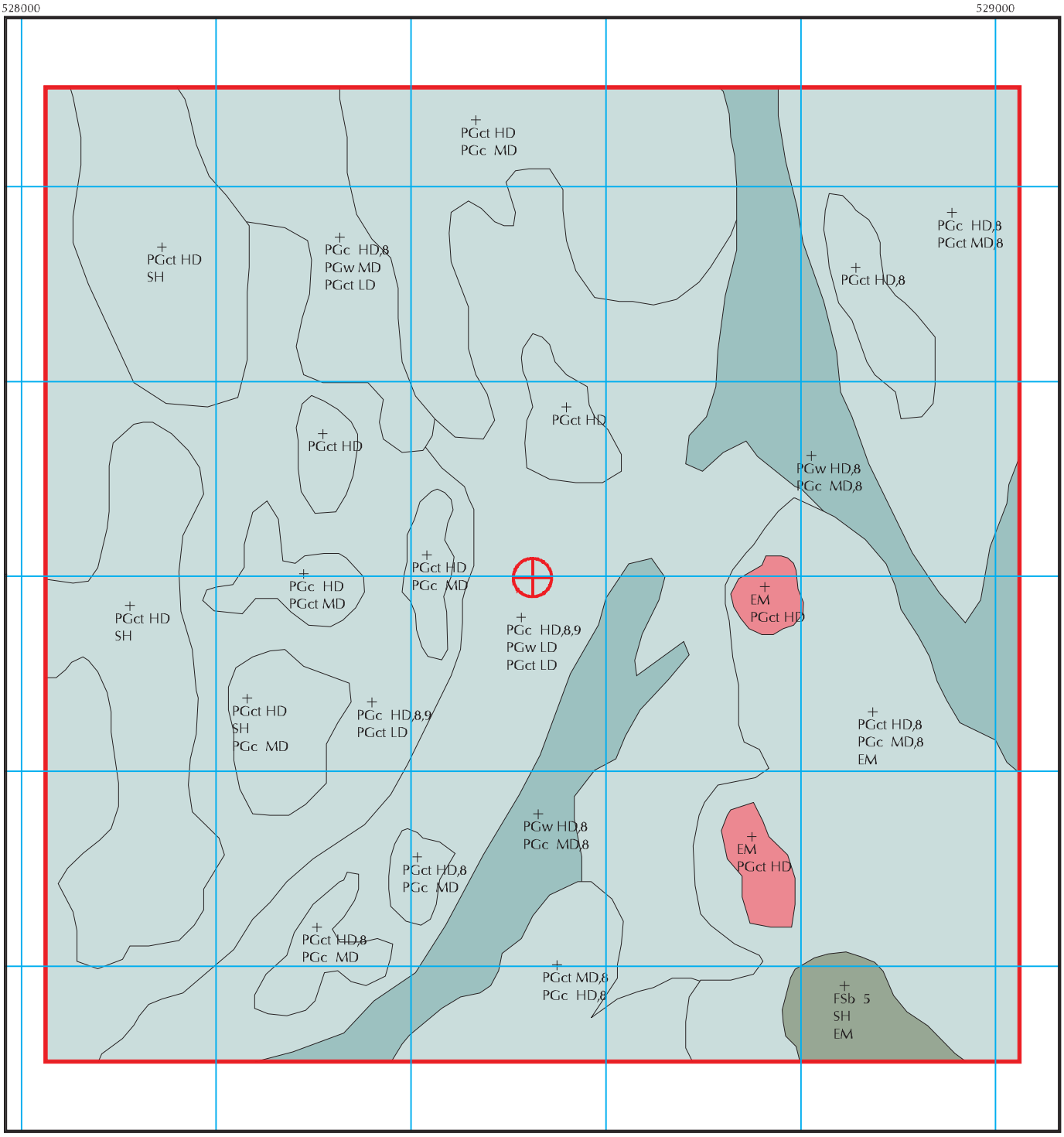

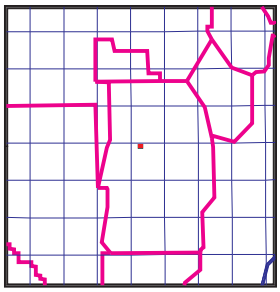

August 2001

Station M544

Cycle 4

N

0 100 200 m

Red line shows 1000 m square (100 Ha) area around station
UTM grid at 200m interval referenced to NAD 83
Center for Remote Sensing and Mapping Science (CRMS) - UGA

- EM / PGct HD *1.05 Ha (1.05 %)*
- FSb 5 / SH / EM *1.35 Ha (1.35 %)*
- PGc HD / PGct MD *0.96 Ha (0.96 %)*
- PGc HD,8 / PGct MD,8 *8.21 Ha (8.21 %)*
- PGc HD,8 / PGw MD / PGct LD *3.86 Ha (3.86 %)*
- PGc HD,8,9 / PGct LD *15.34 Ha (15.34 %)*
- PGc HD,8,9 / PGw LD / PGct LD *19.63 Ha (19.63 %)*
- PGct HD *1.53 Ha (1.53 %)*
- PGct HD / PGc MD *8.41 Ha (8.41 %)*
- PGct HD / SH *10.23 Ha (10.23 %)*
- PGct HD / SH / PGc MD *1.55 Ha (1.55 %)*
- PGct HD,8 *1.25 Ha (1.25 %)*
- PGct HD,8 / PGc MD *1.33 Ha (1.33 %)*
- PGct HD,8 / PGc MD,8 / EM *12.15 Ha (12.15 %)*
- PGct MD,8 / PGc HD,8 *3.07 Ha (3.07 %)*
- PGw HD,8 / PGc MD,8 *10.09 Ha (10.09 %)*

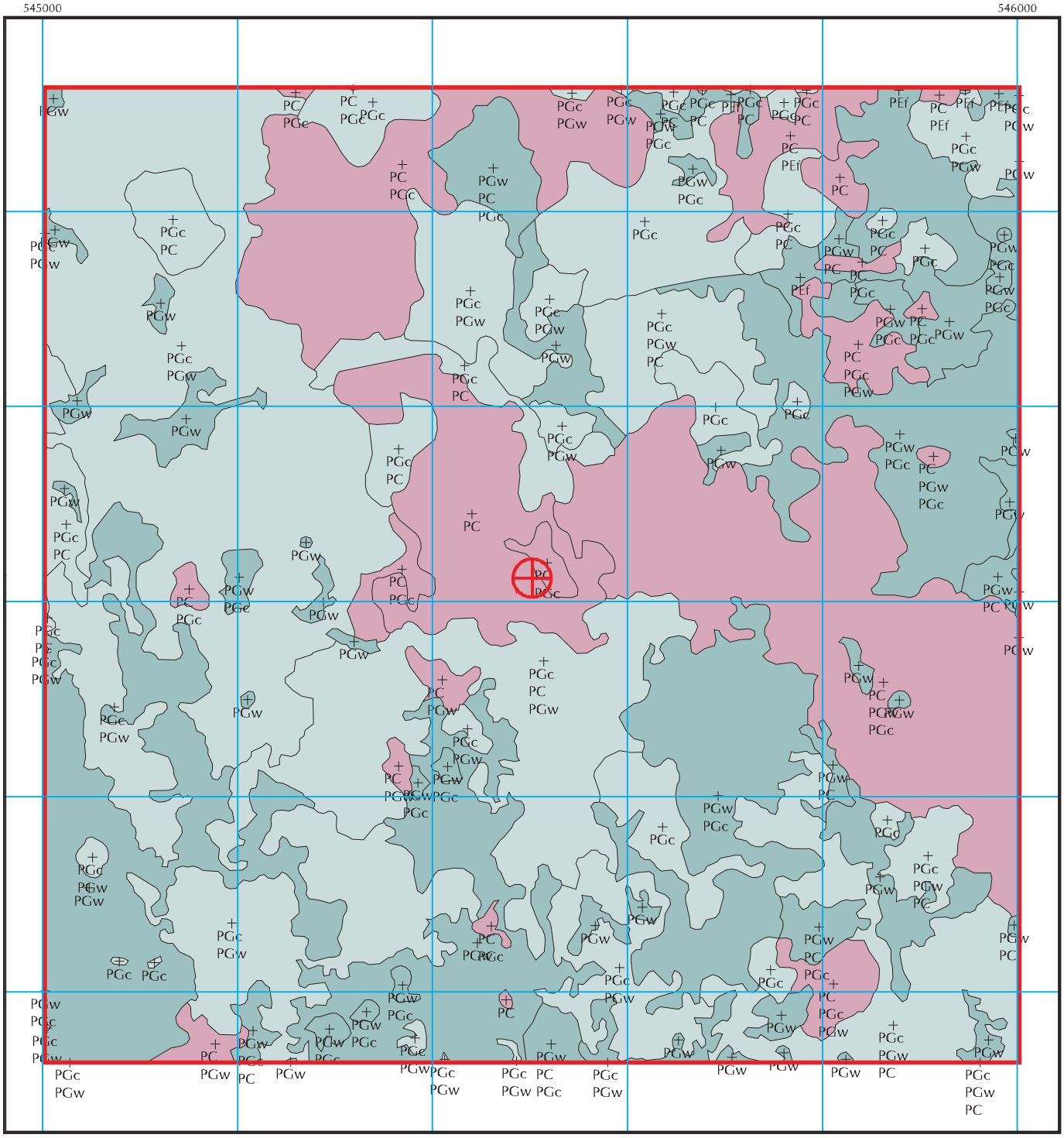

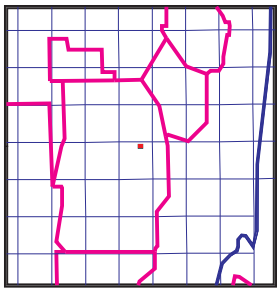

August 2001

Station M545

Cycle 4

N

0 100 200 m

Red line shows 1000 m square (100 Ha) area around station
UTM grid at 200m interval referenced to NAD 83
Center for Remote Sensing and Mapping Science (CRMS) - UGA

- PC 4.32 Ha (4.32%)
  - PC / PEf 1.10 Ha (1.10%)
  - PC / PGc 6.12 Ha (6.12%)
  - PC / PGc / PGw 1.32 Ha (1.32%)
  - PC / PGw 0.62 Ha (0.62%)
  - PC / PGw / PGc 10.03 Ha (10.03%)
- PEf 2.16 Ha (2.16%)
- PGc 5.41 Ha (5.41%)
  - PGc / PC 3.77 Ha (3.77%)
  - PGc / PC / PGw 6.39 Ha (6.39%)
  - PGc / PGw 24.03 Ha (24.03%)
  - PGc / PGw / PC 5.91 Ha (5.91%)
- PGw 16.27 Ha (16.27%)
  - PGw / PC 0.54 Ha (0.54%)
  - PGw / PC / PGc 1.63 Ha (1.63%)
  - PGw / PGc 10.19 Ha (10.19%)
  - PGw / PGc / PC 0.21 Ha (0.21%)

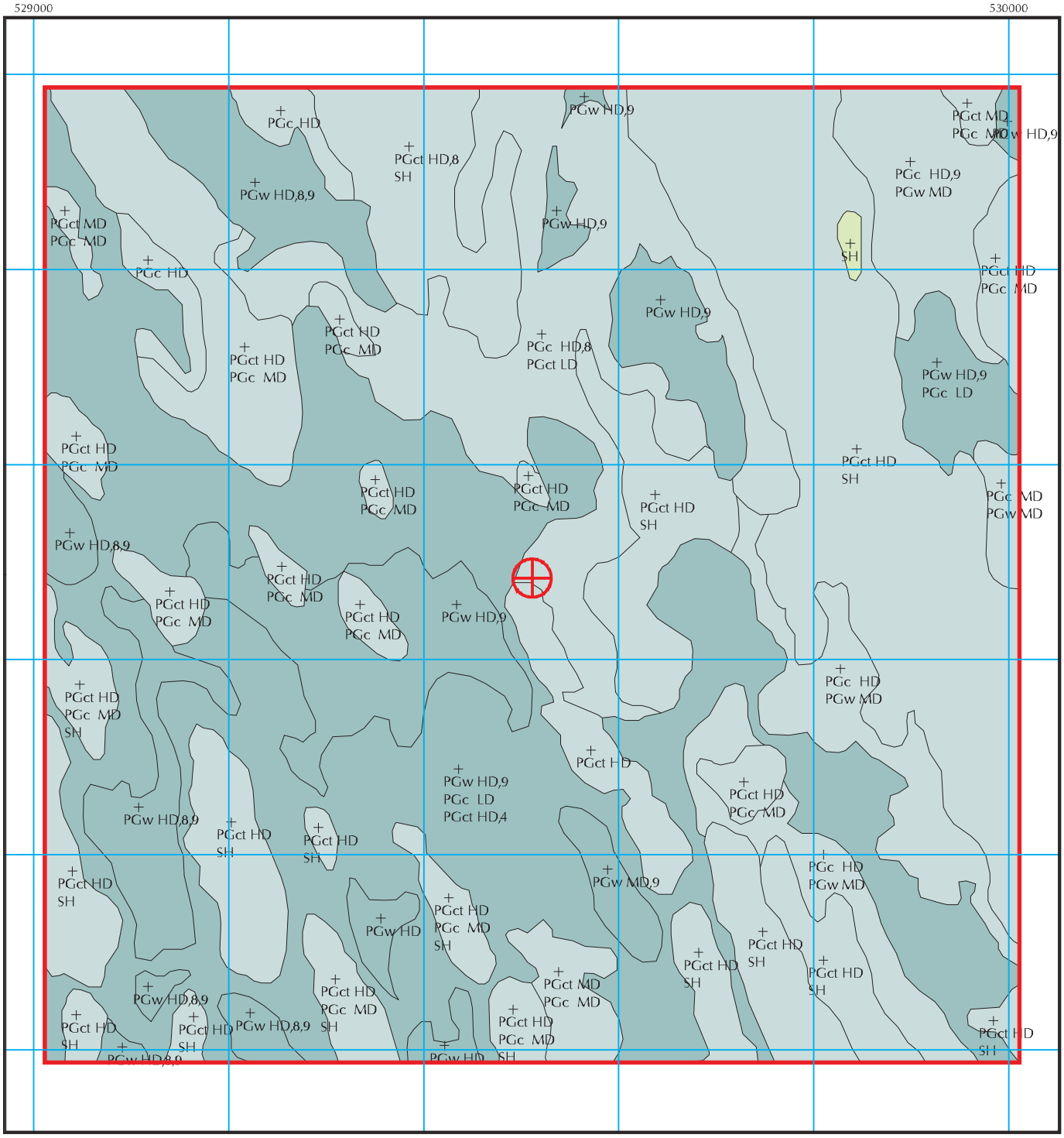

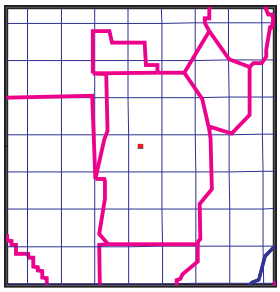

August 2001

Station M546

Cycle 4

N

0 100 200 m

Red line shows 1000 m square (100 Ha) area around station
UTM grid at 200m interval referenced to NAD 83
Center for Remote Sensing and Mapping Science (CRMS) - UGA

- PGc HD *1.20 Ha (1.20%)*
- PGc HD/ PGw MD *4.65 Ha (4.65%)*
- PGc HD,8/ PGct LD *9.73 Ha (9.73%)*
- PGc HD,9/ PGw MD *2.85 Ha (2.85%)*
- PGc MD/ PGw MD *0.50 Ha (0.50%)*
- PGct HD *1.45 Ha (1.45%)*
- PGct HD/ PGc MD *6.78 Ha (6.78%)*
- PGct HD/ PGc MD/ SH *2.50 Ha (2.50%)*
- PGct HD/ SH *23.00 Ha (23.00%)*
- PGct HD,8/ SH *3.47 Ha (3.47%)*
- PGct MD/ PGc MD *1.46 Ha (1.46%)*
- PGw HD *0.72 Ha (0.72%)*
- PGw HD,8,9 *5.57 Ha (5.57%)*
- PGw HD,9 *5.73 Ha (5.73%)*
- PGw HD,9/ PGc LD *1.45 Ha (1.45%)*
- PGw HD,9/ PGc LD/ PGct HD,4 *28.12 Ha (28.12%)*
- PGw MD,9 *0.69 Ha (0.69%)*
- SH *0.13 Ha (0.13%)*

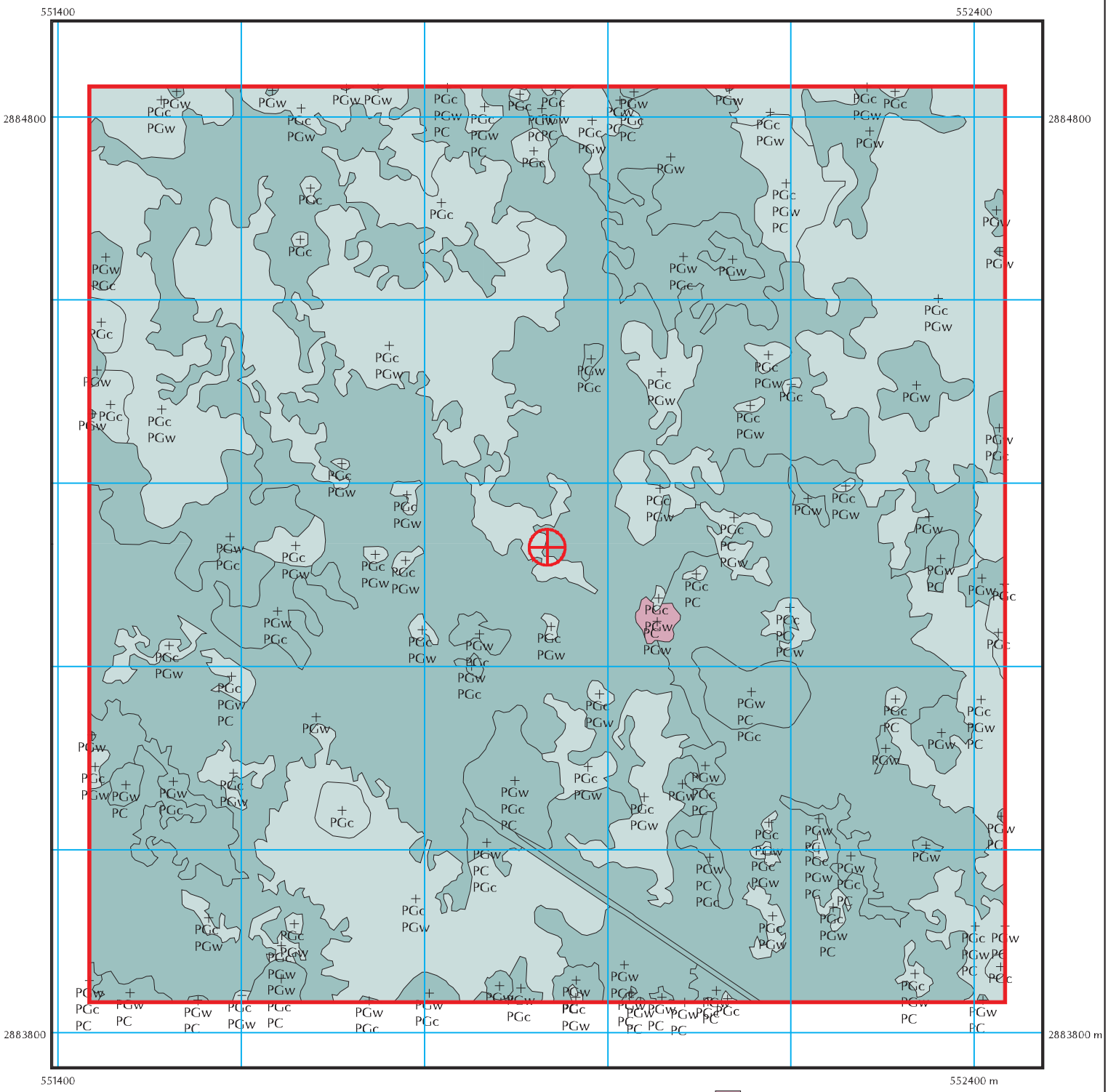

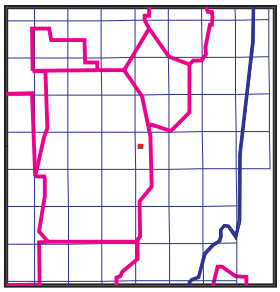

August 2001

Station M547
Cycle 4

N

0 100 200 m

Red line shows 1000 m square (100 Ha) area around station
UTM grid at 200m interval referenced to NAD 83
Center for Remote Sensing and Mapping Science (CRMS) - UGA

PC / PGw	0.16 Ha (0.16 %)
PGc	2.62 Ha (2.62 %)
PGc / PC	0.07 Ha (0.07 %)
PGc / PC / PGw	0.46 Ha (0.46 %)
PGc / PGw	28.39 Ha (28.39 %)
PGc / PGw / PC	4.15 Ha (4.15 %)
PGw	39.48 Ha (39.48 %)
PGw / PC	14.75 Ha (14.75 %)
PGw / PC / PGc	1.16 Ha (1.16 %)
PGw / PGc	6.98 Ha (6.98 %)
PGw / PGc / PC	1.78 Ha (1.78 %)

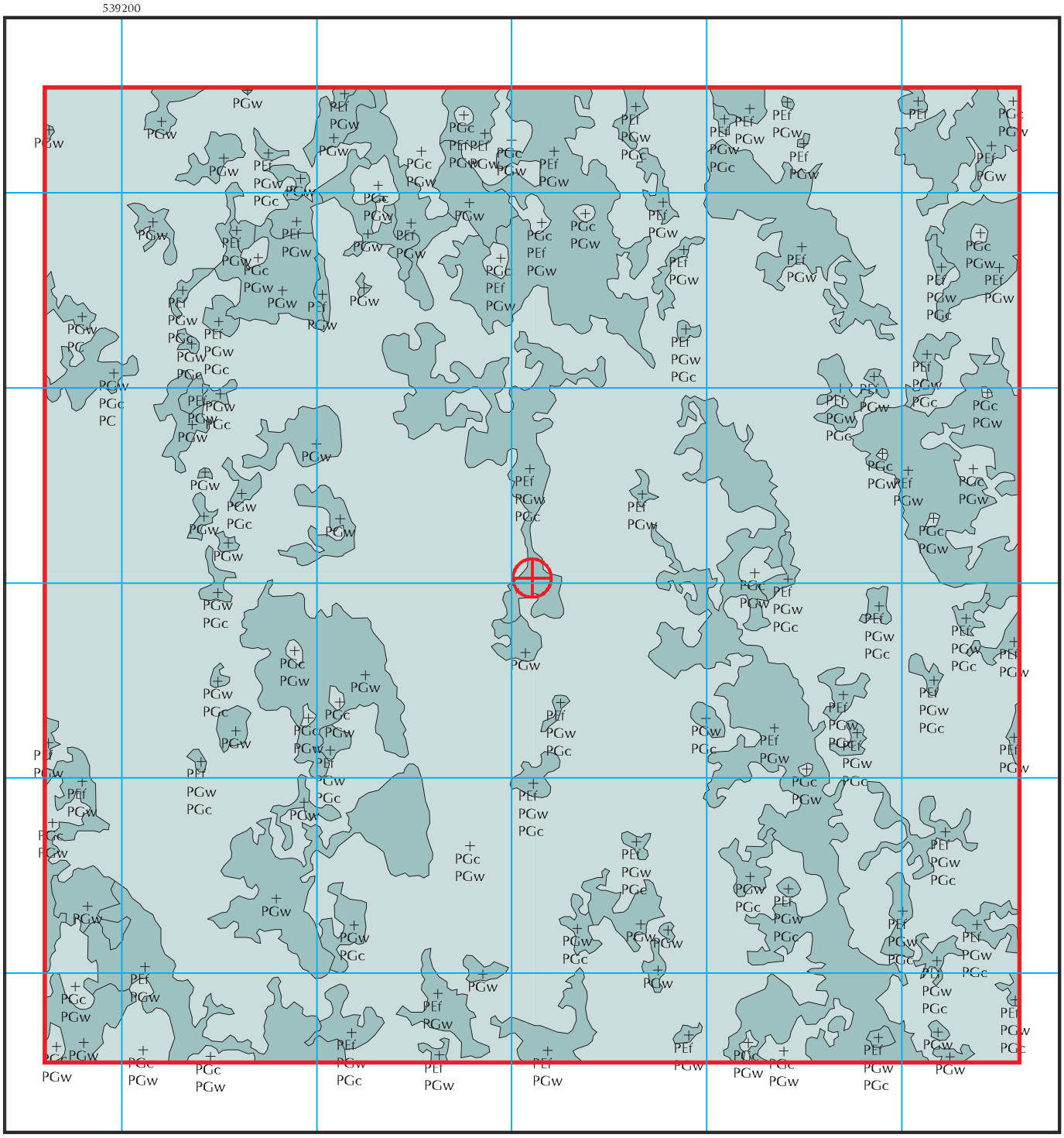

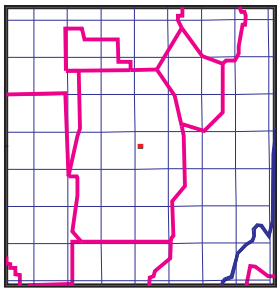

August 2001

Station M548
Cycle 4

N

0 100 200 m

Red line shows 1000 m square (100 Ha) area around station
UTM grid at 200m interval referenced to NAD 83
Center for Remote Sensing and Mapping Science (CRMS) - UGA

PEf	0.06 Ha (0.06 %)
PEf / PGw	16.66 Ha (16.66 %)
PEf / PGw / PGc	4.50 Ha (4.50 %)
PGc / PEf / PGw	0.18 Ha (0.18 %)
PGc / PGw	69.03 Ha (69.03 %)
PGw	8.26 Ha (8.26 %)
PGw / PC	0.11 Ha (0.11 %)
PGw / PGc	0.84 Ha (0.84 %)
PGw / PGc / PC	0.35 Ha (0.35 %)

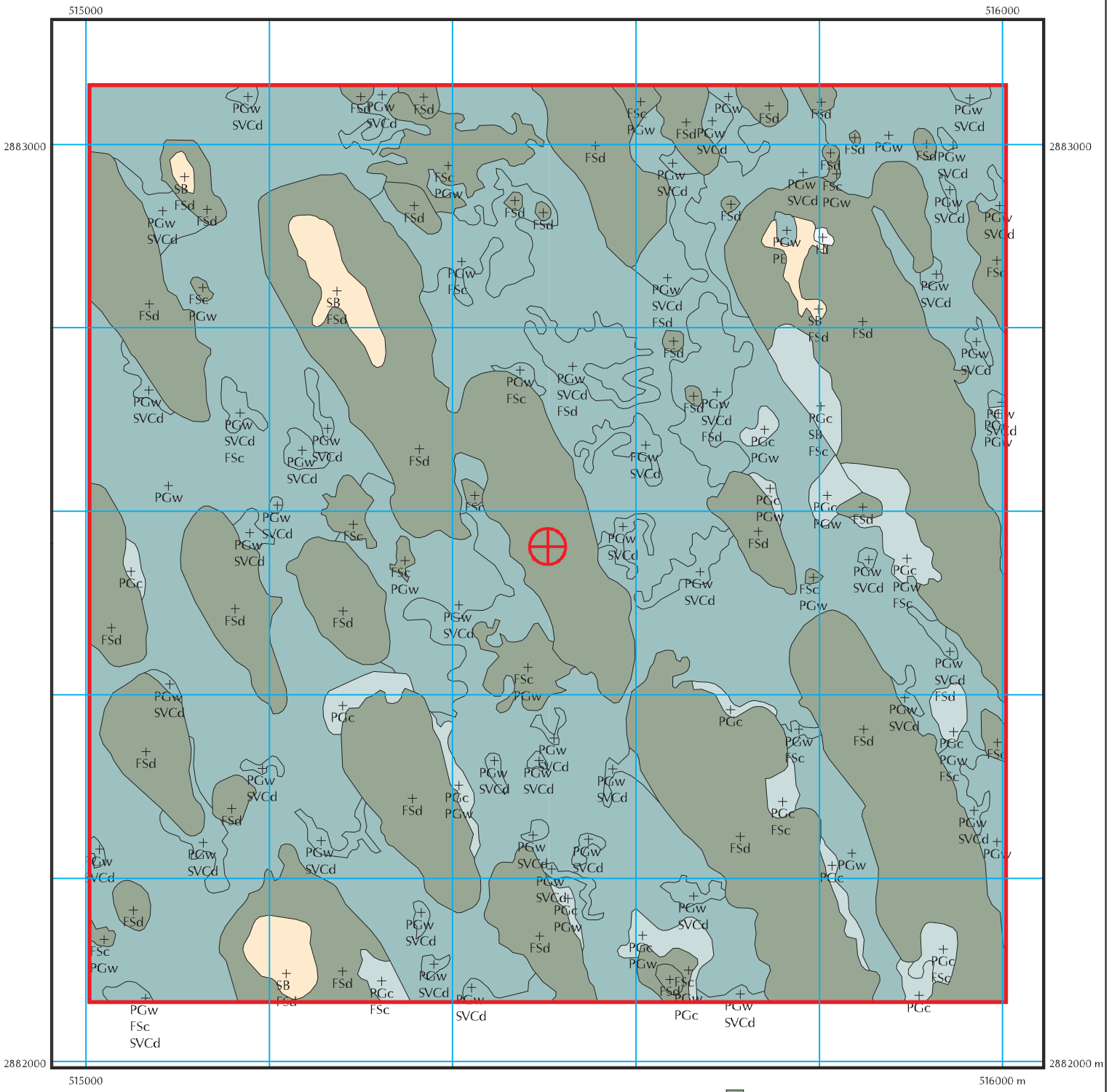

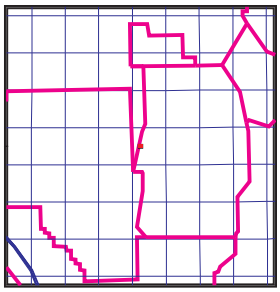

August 2001

Station M549

Cycle 4

N

0 100 200 m

Red line shows 1000 m square (100 Ha) area around station
UTM grid at 200m interval referenced to NAD 83
Center for Remote Sensing and Mapping Science (CRMS) - UGA

- FSc 0.31 Ha (0.31%)
- FSc / PGw 1.94 Ha (1.94%)
- FSc / PGw / PGc 0.22 Ha (0.22%)
- FSd 38.28 Ha (38.28%)
- HI 0.03 Ha (0.03%)
- PGc 0.75 Ha (0.75%)
- PGc / FSc 0.57 Ha (0.57%)
- PGc / PGw 1.04 Ha (1.04%)
- PGc / PGw / FSc 0.79 Ha (0.79%)
- PGc / SB / FSc 0.52 Ha (0.52%)
- PGw 43.26 Ha (43.26%)
- PGw / FSc 1.21 Ha (1.21%)
- PGw / FSc / SVCd 0.09 Ha (0.09%)
- PGw / PE 0.07 Ha (0.07%)
- PGw / SVCd 7.13 Ha (7.13%)
- PGw / SVCd / FSc 0.15 Ha (0.15%)
- PGw / SVCd / FSd 2.08 Ha (2.08%)
- SB / FSd 1.54 Ha (1.54%)

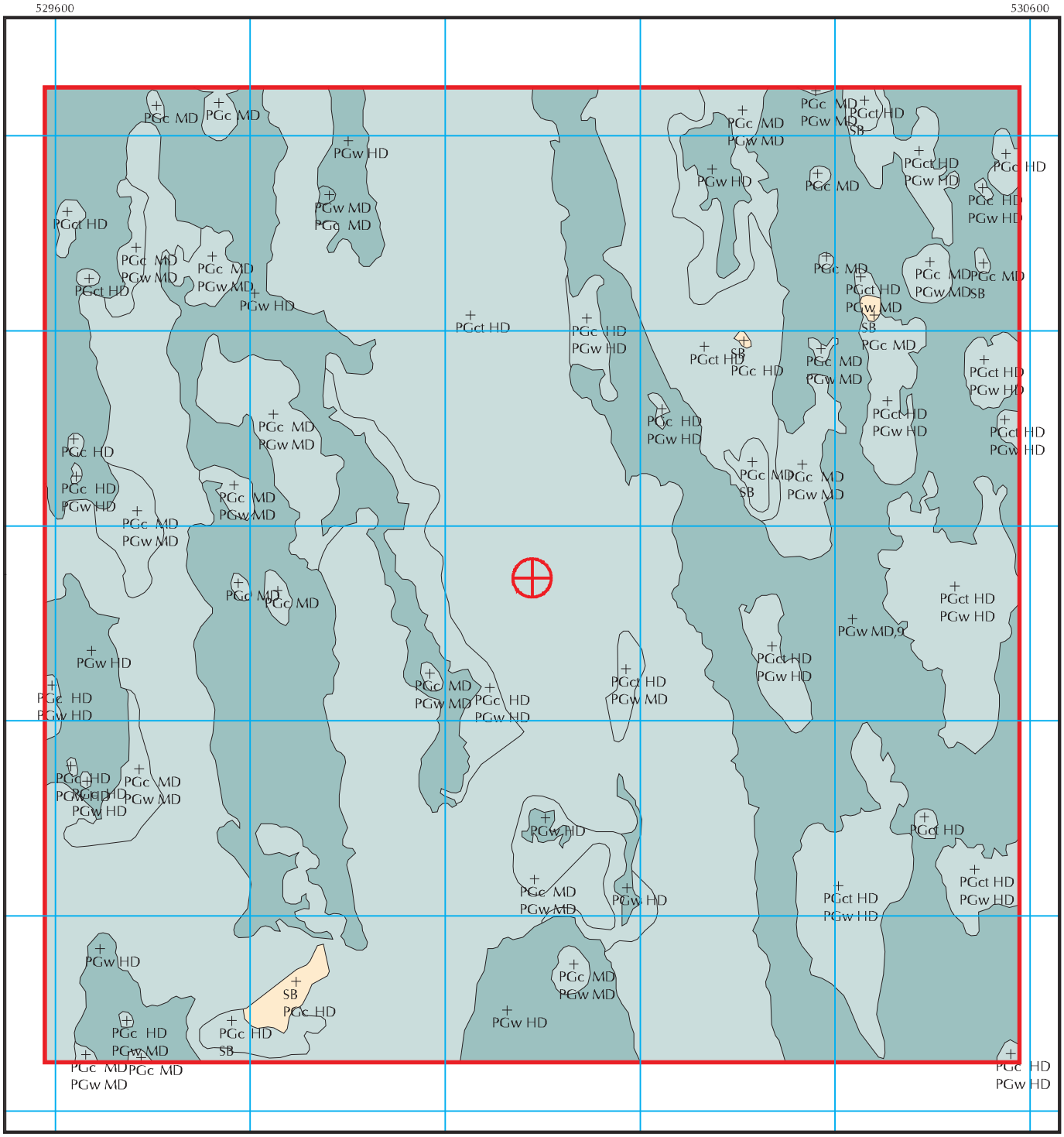

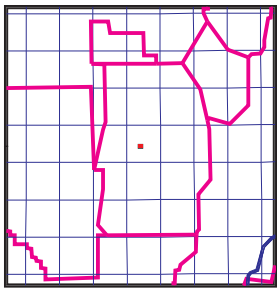

August 2001

Station M550

Cycle 4

Photo date: 6/14/95

0 100 200 m

Red line shows 1000 m square (100 Ha) area around station
UTM grid at 200m interval referenced to NAD 83
Center for Remote Sensing and Mapping Science (CRMS) - UGA

PGc HD 0.19 Ha (0.19 %)
PGc HD / PGw HD 1.91 Ha (1.91 %)
PGc HD / PGw MD 0.02 Ha (0.02 %)
PGc HD / SB 0.40 Ha (0.40 %)
PGc MD 0.44 Ha (0.44 %)
PGc MD / PGw MD 6.62 Ha (6.62 %)
PGc MD / SB 0.23 Ha (0.23 %)
PGct HD 42.30 Ha (42.30 %)
PGct HD / PGw HD 7.46 Ha (7.46 %)
PGct HD / PGw MD 0.30 Ha (0.30 %)
PGct HD / SB 0.15 Ha (0.15 %)
PGw HD 18.59 Ha (18.59 %)
PGw MD / PGc MD 0.02 Ha (0.02 %)
PGw MD,9 21.01 Ha (21.01 %)
SB / PGc HD 0.32 Ha (0.32 %)
SB / PGc MD 0.04 Ha (0.04 %)

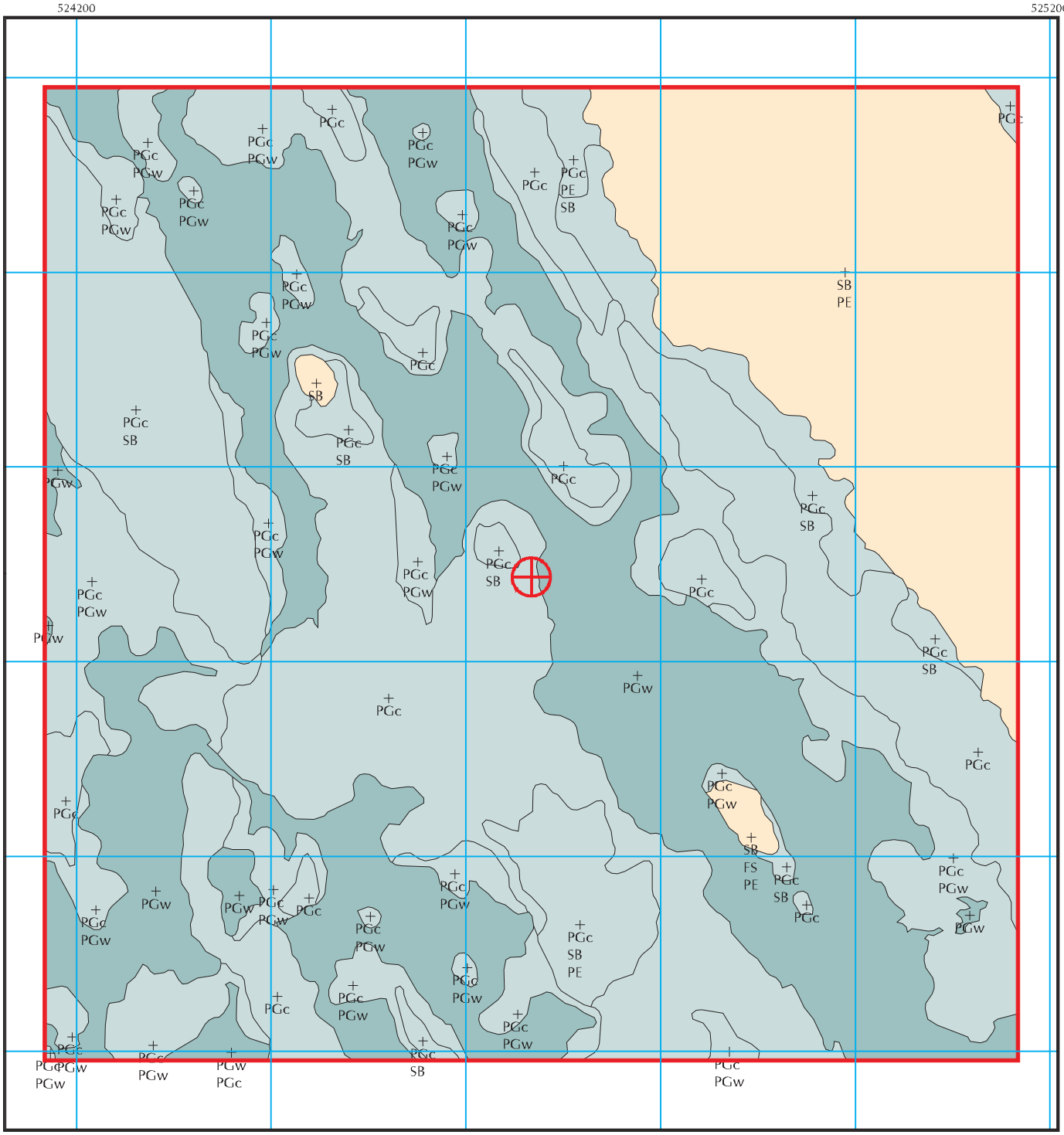

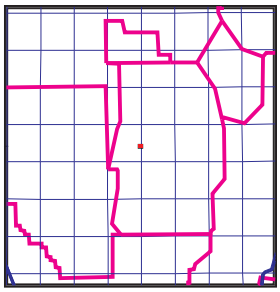

August 2001

Station M551
Cycle 4

N

0 100 200 m

Red line shows 1000 m square (100 Ha) area around station
UTM grid at 200m interval referenced to NAD 83
Center for Remote Sensing and Mapping Science (CRMS) - UGA

PGc	22.93 Ha (22.93 %)
PGc / PE / SB	0.47 Ha (0.47 %)
PGc / PGw	18.06 Ha (18.06 %)
PGc / SB	9.37 Ha (9.37 %)
PGc / SB / PE	2.13 Ha (2.13 %)
PGw	29.77 Ha (29.77 %)
PGw / PGc	0.33 Ha (0.33 %)
SB	0.16 Ha (0.16 %)
SB / FS / PE	0.31 Ha (0.31 %)
SB / PE	16.49 Ha (16.49 %)

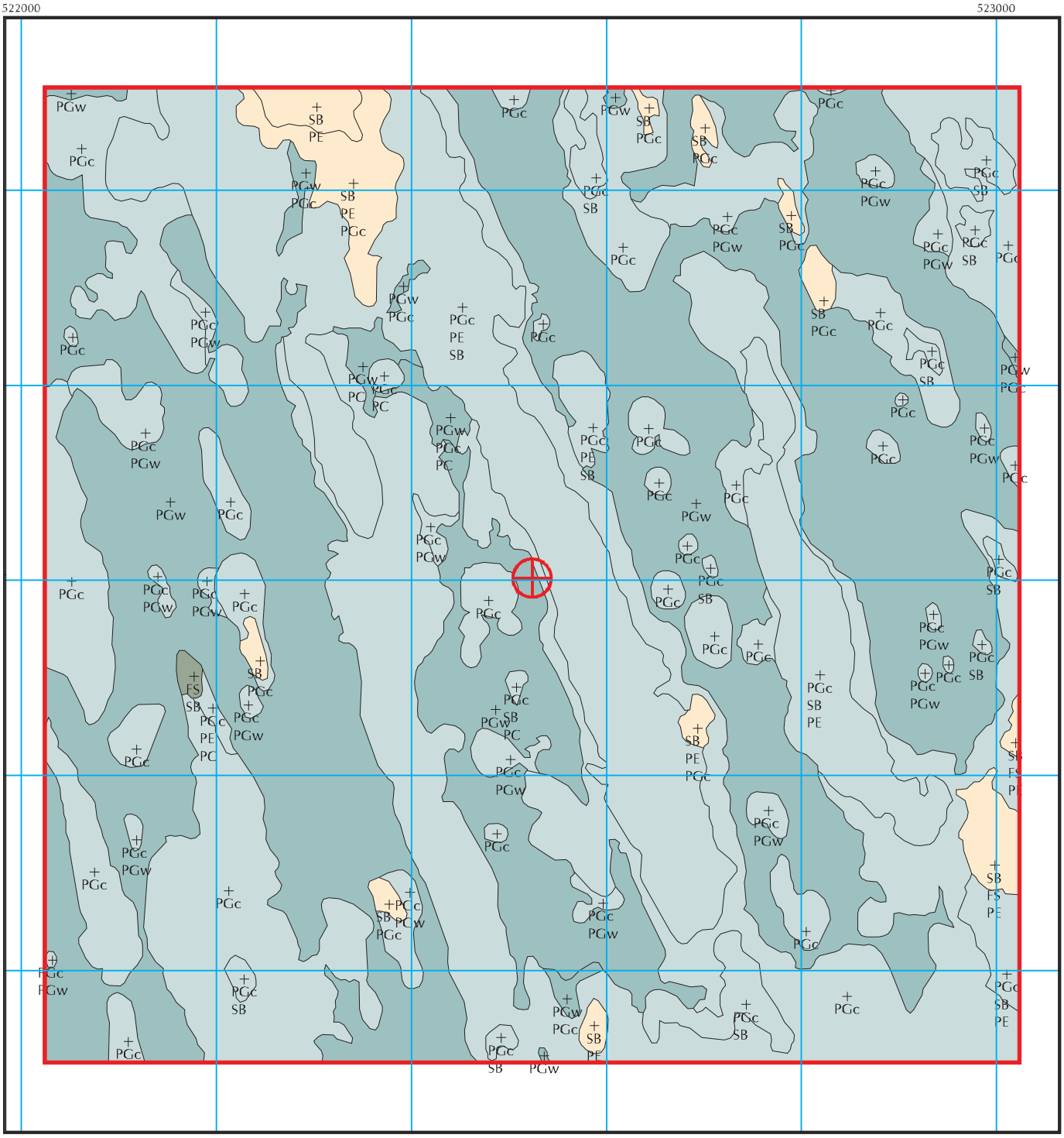

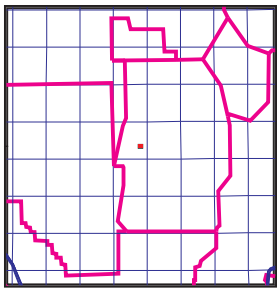

August 2001

Station M552

Cycle 4

N

0 100 200 m

Red line shows 1000 m square (100 Ha) area around station
UTM grid at 200m interval referenced to NAD 83
Center for Remote Sensing and Mapping Science (CRMS) - UGA

- FS / SB 0.10 Ha (0.10%)
- PGc 32.67 Ha (32.67%)
  - PGc / PC 0.09 Ha (0.09%)
  - PGc / PE / PC 0.11 Ha (0.11 %)
  - PGc / PE / SB 12.26 Ha (12.26%)
  - PGc / PGw 3.51 Ha (3.51%)
  - PGc / SB 1.90 Ha (1.90%)
  - PGc / SB / PC 0.05 Ha (0.05%)
  - PGc / SB / PE 3.58 Ha (3.58%)
- PGw 41.52 Ha (41.52%)
  - PGw / PC 0.27 Ha (0.27%)
  - PGw / PGc 0.39 Ha (0.39%)
  - PGw / PGc / PC 0.30 Ha (0.30%)
- SB / FS / PE 0.63 Ha (0.63%)
  - SB / PE 0.55 Ha (0.55%)
  - SB / PE / PGc 1.42 Ha (1.42%)
  - SB / PGc 0.64 Ha (0.64%)

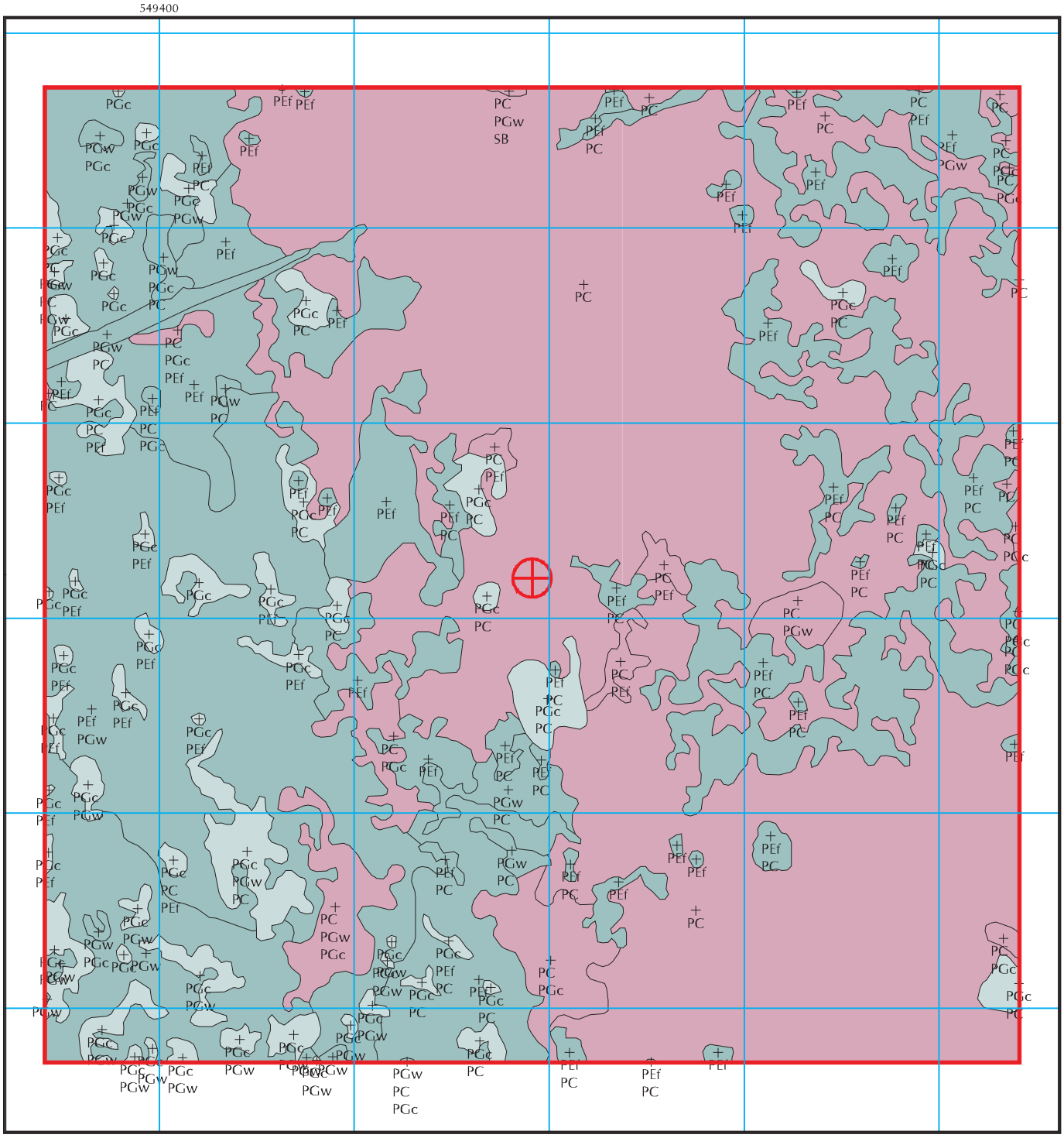

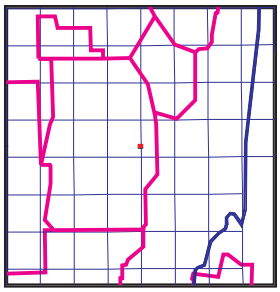

August 2001

Station M553

Cycle 4

N

0 100 200 m

Red line shows 1000 m square (100 Ha) area around station
UTM grid at 200m interval referenced to NAD 83
Center for Remote Sensing and Mapping Science (CRMS) - UGA

PC 48.45 Ha (48.45 %)
PC / PEf 0.50 Ha (0.50 %)
PC / PGc 2.11 Ha (2.11 %)
PC / PGc / PEf 0.13 Ha (0.13 %)
PC / PGw 0.46 Ha (0.46 %)
PC / PGw / PGc 1.09 Ha (1.09 %)
PC / PGw / SB 0.03 Ha (0.03 %)
PEf 12.63 Ha (12.63 %)
PEf / PC 6.44 Ha (6.44 %)
PEf / PC / PGc 0.04 Ha (0.04 %)
PEf / PGw 12.99 Ha (12.99 %)
PGc 0.58 Ha (0.58 %)
PGc / PC 1.97 Ha (1.97 %)
PGc / PC / PEf 0.47 Ha (0.47 %)
PGc / PC / PGw 0.15 Ha (0.15 %)
PGc / PEf 0.66 Ha (0.66 %)
PGc / PEf / PC 0.06 Ha (0.06 %)
PGc / PGw 1.72 Ha (1.72 %)
PGc / PGw / PC 0.91 Ha (0.91 %)
PGw 6.87 Ha (6.87 %)
PGw / PC 1.31 Ha (1.31 %)

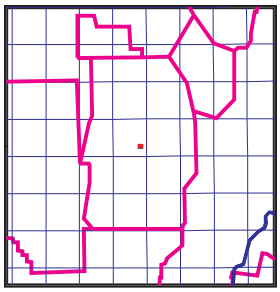

August 2001

Station M554
Cycle 4

N

0 100 200 m

Red line shows 1000 m square (100 Ha) area around station
UTM grid at 200m interval referenced to NAD 83
Center for Remote Sensing and Mapping Science (CRMS) - UGA

- PGct HD *0.18 Ha (0.18 %)*
- PGct HD / PGc MD *3.08 Ha (3.08 %)*
- PGct HD / PGc MD / PC LD *0.49 Ha (0.49 %)*
- PGct HD / PGc MD / SH *20.33 Ha (20.33 %)*
- PGct HD / SH *18.87 Ha (18.87 %)*
- PGw HD,9 / PGc LD,9 *57.06 Ha (57.06 %)*

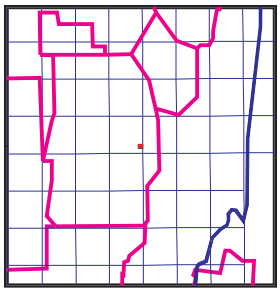

August 2001

Station M555

Cycle 4

N

0 100 200 m

Red line shows 1000 m square (100 Ha) area around station
UTM grid at 200m interval referenced to NAD 83
Center for Remote Sensing and Mapping Science (CRMS) - UGA

C 0.29 Ha (0.29 %)
PC 6.64 Ha (6.64 %)
PC / PGc 0.79 Ha (0.79 %)
PC / PGc / PGw 0.29 Ha (0.29 %)
PC / PGw 0.76 Ha (0.76 %)
PC / PGw / PGc 0.61 Ha (0.61 %)
PEf 4.19 Ha (4.19 %)
PEf / PC 0.30 Ha (0.30 %)
PEf / PGw 16.95 Ha (16.95 %)
PGc 2.10 Ha (2.10 %)
PGc / PC 0.95 Ha (0.95 %)
PGc / PC / PEf 0.28 Ha (0.28 %)
PGc / PC / PGw 0.02 Ha (0.02 %)
PGc / PEf 0.37 Ha (0.37 %)
PGc / PEf / PC 0.35 Ha (0.35 %)
PGc / PGw 11.55 Ha (11.55 %)
PGc / PGw / PC 1.78 Ha (1.78 %)
PGw 46.23 Ha (46.23 %)
PGw / PC 1.14 Ha (1.14 %)
PGw / PC / PGc 1.42 Ha (1.42 %)
PGw / PGc 1.36 Ha (1.36 %)

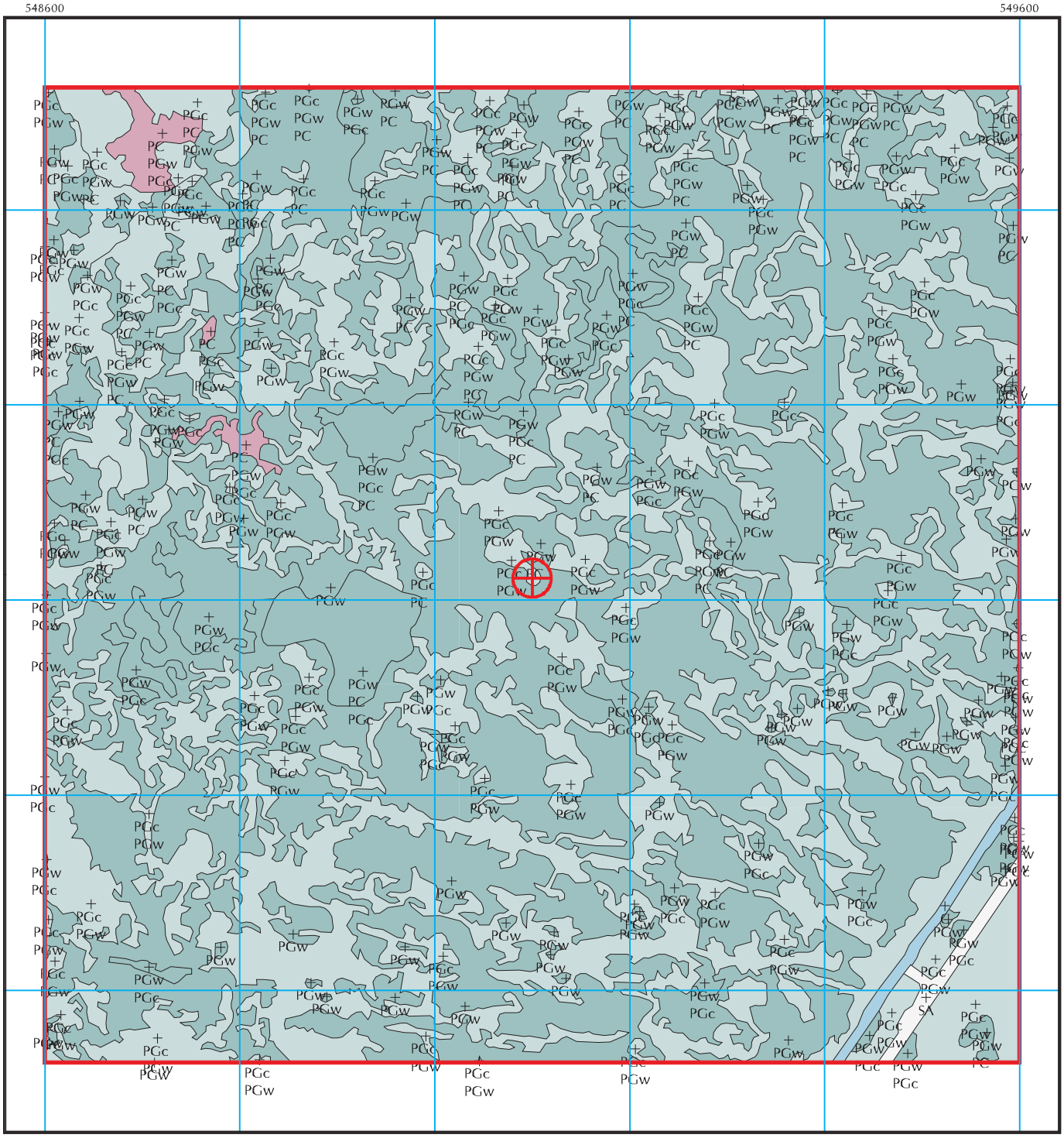

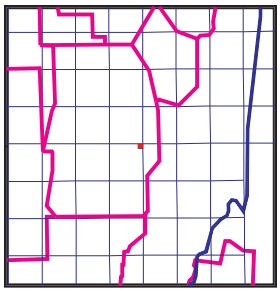

August 2001

Station M556
Cycle 4

N

0 100 200 m

Red line shows 1000 m square (100 Ha) area around station
UTM grid at 200m interval referenced to NAD 83
Center for Remote Sensing and Mapping Science (CRMS) - UGA

- C *0.35 Ha (0.35 %)*
- PC / PGc *0.03 Ha (0.03 %)*
- PC / PGw / PGc *0.68 Ha (0.68 %)*
- PGc *0.03 Ha (0.03 %)*
- PGc / PC *0.08 Ha (0.08 %)*
- PGc / PC / PGw *0.43 Ha (0.43 %)*
- PGc / PGw *34.38 Ha (34.38 %)*
- PGc / PGw / PC *4.27 Ha (4.27 %)*
- PGw *45.61 Ha (45.61 %)*
- PGw / PC *5.89 Ha (5.89 %)*
- PGw / PC / PGc *3.66 Ha (3.66 %)*
- PGw / PGc *3.18 Ha (3.18 %)*
- PGw / PGc / PC *1.06 Ha (1.06 %)*
- SA *0.35 Ha (0.35 %)*

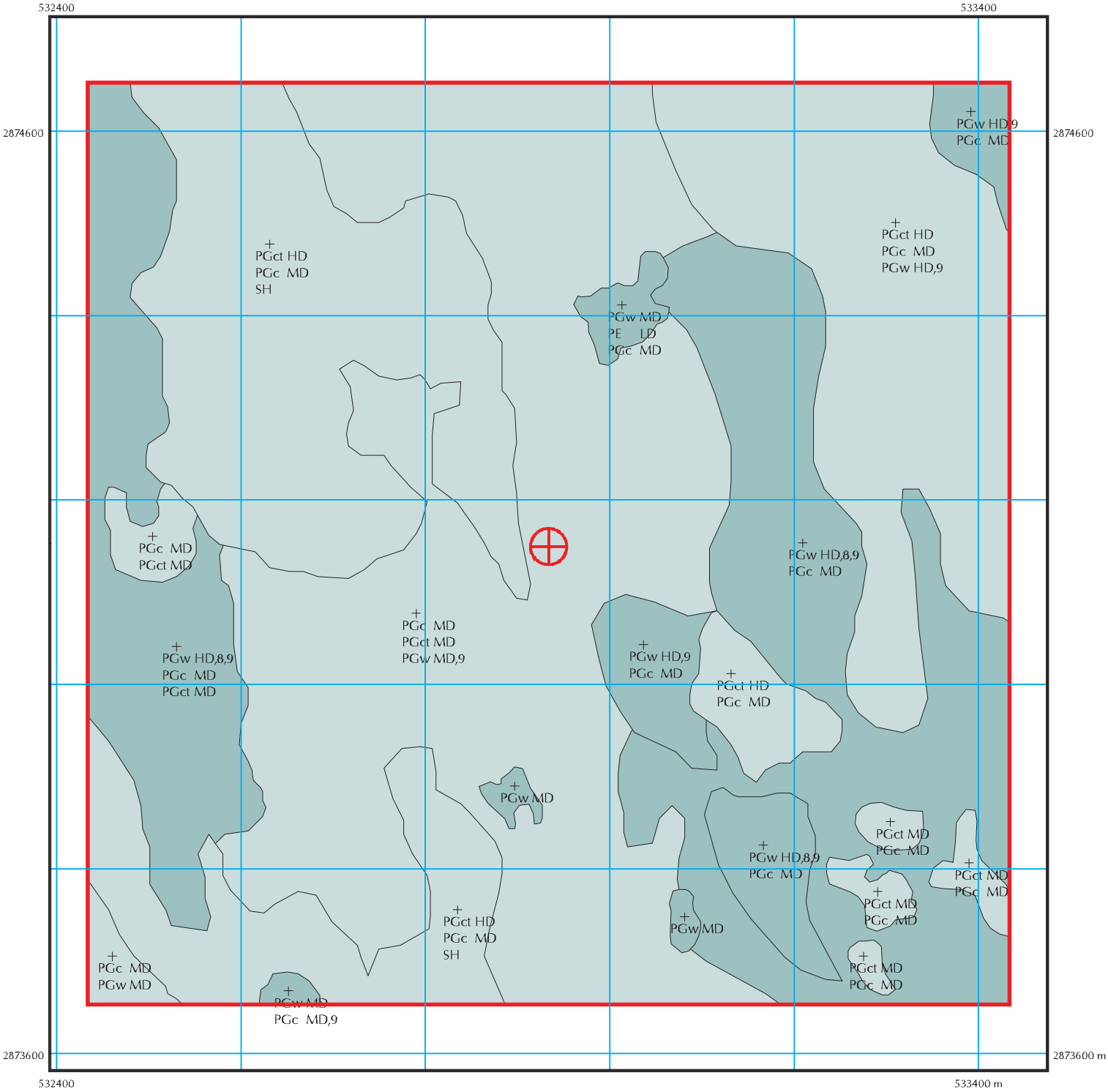

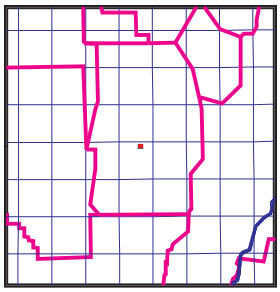

August 2001

Station M557

Cycle 4

N

0 100 200 m

Red line shows 1000 m square (100 Ha) area around station
UTM grid at 200m interval referenced to NAD 83
Center for Remote Sensing and Mapping Science (CRMS) - UGA

- PGc MD/ PGct MD *0.73 Ha (0.73%)*
- PGc MD/ PGct MD/ PGw MD,9 *32.08 Ha (32.08%)*
- PGc MD/ PGw MD *0.62 Ha (0.62%)*
- PGct HD/ PGc MD *1.54 Ha (1.54%)*
- PGct HD/ PGc MD/ PGw HD,9 *13.80 Ha (13.80%)*
- PGct HD/ PGc MD/ SH *20.66 Ha (20.66%)*
- PGct MD/ PGc MD *1.38 Ha (1.38%)*
- PGw HD,8,9/ PGc MD *16.88 Ha (16.88%)*
- PGw HD,8,9/ PGc MD/ PGct MD *8.61 Ha (8.61%)*
- PGw HD,9/ PGc MD *2.46 Ha (2.46%)*
- PGw MD *0.40 Ha (0.40%)*
- PGw MD/ PE LD/ PGc MD *0.64 Ha (0.64%)*
- PGw MD/ PGc MD,9 *0.18 Ha (0.18%)*

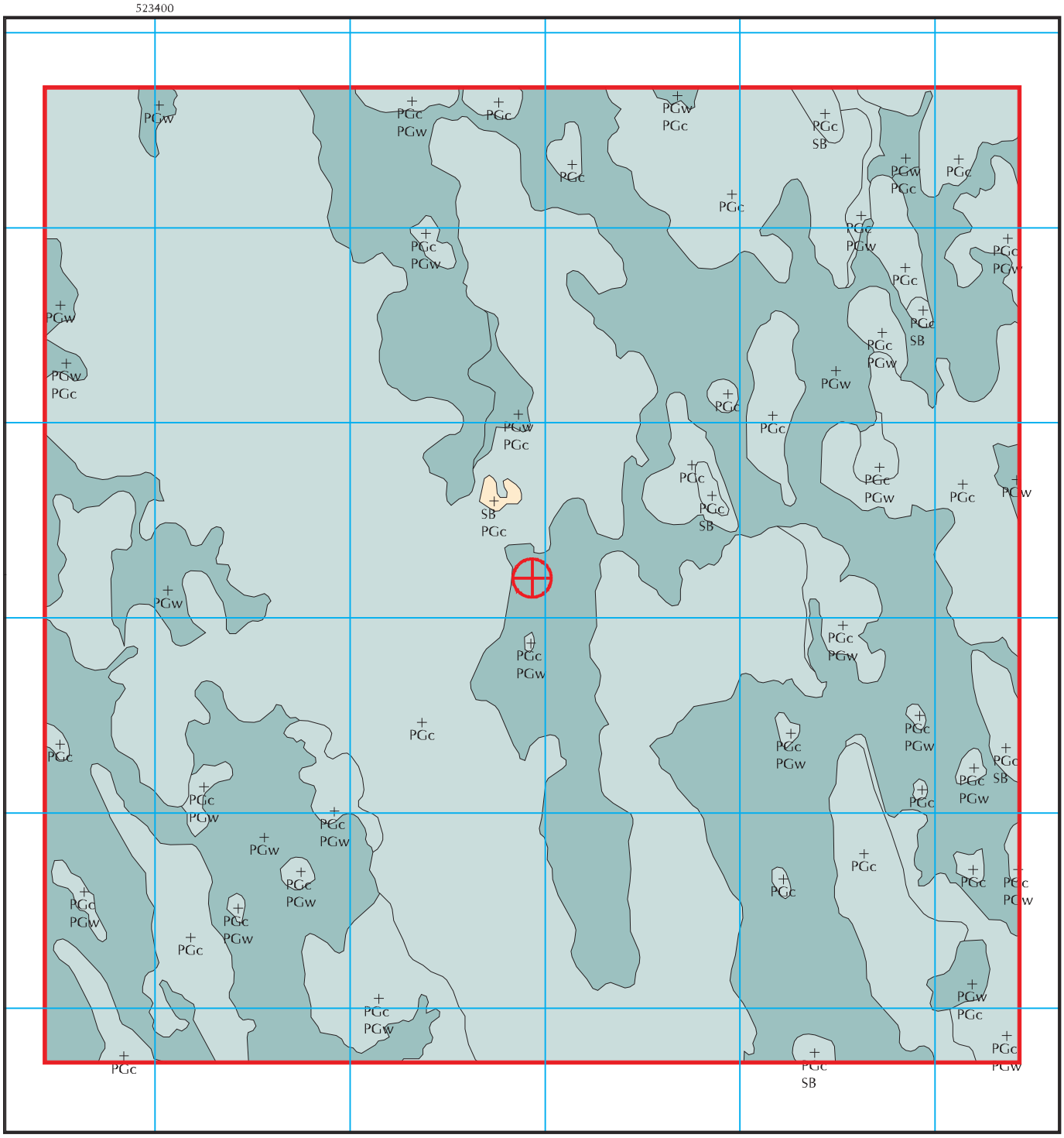

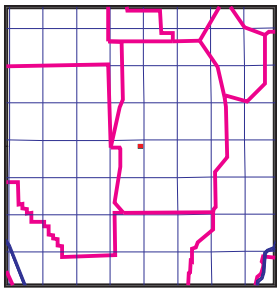

August 2001

Station M558
Cycle 4

N

0 100 200 m

PGc	54.84 Ha (54.84 %)
PGc / PGw	6.44 Ha (6.44 %)
PGc / SB	0.88 Ha (0.88 %)
PGw	36.60 Ha (36.60 %)
PGw / PGc	1.15 Ha (1.15 %)
SB / PGc	0.09 Ha (0.09 %)

Red line shows 1000 m square (100 Ha) area around station
UTM grid at 200m interval referenced to NAD 83
Center for Remote Sensing and Mapping Science (CRMS) - UGA

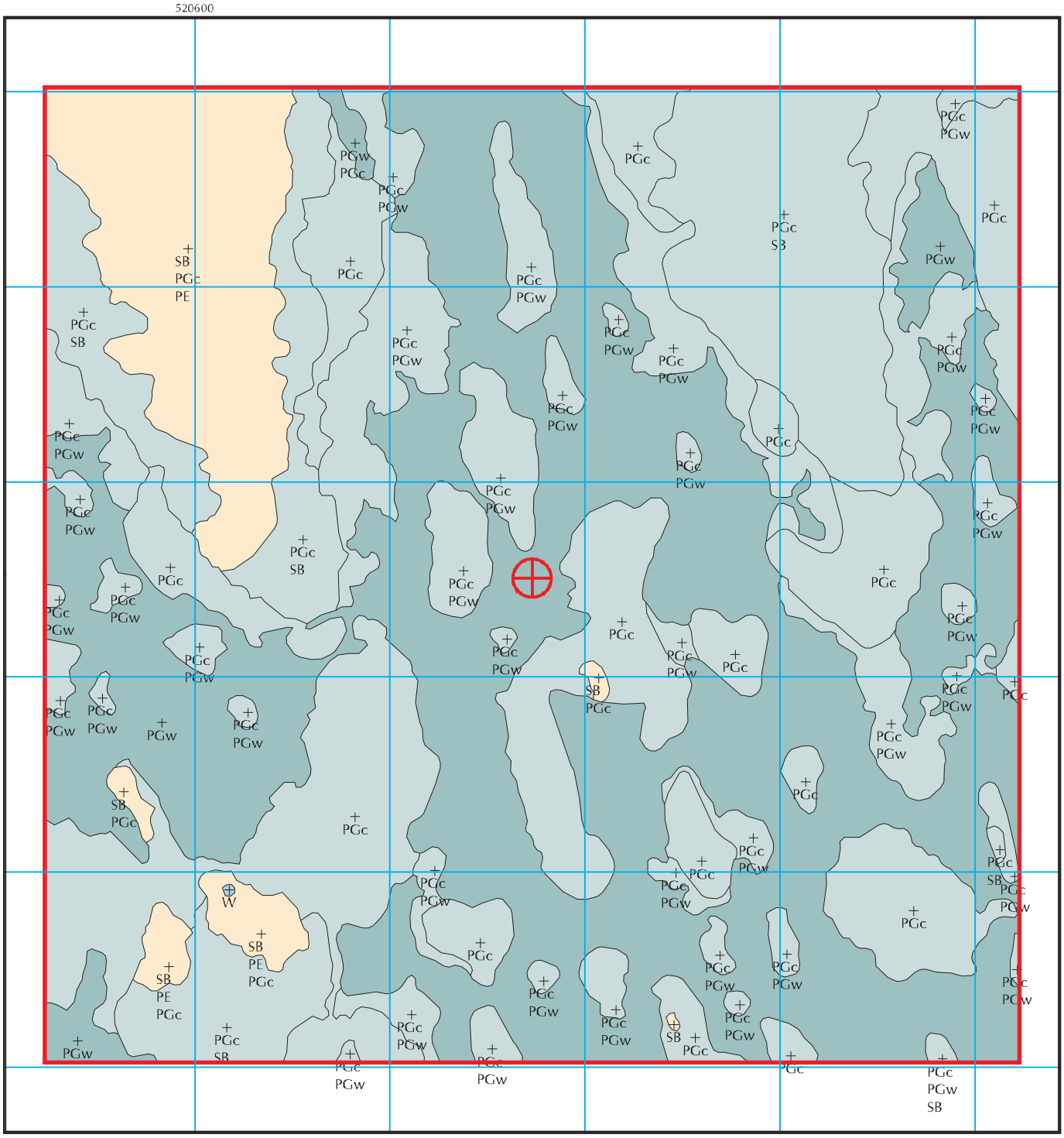

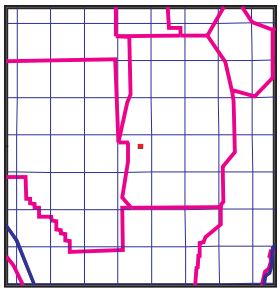

August 2001

Station M559
Cycle 4

N

0 100 200 m

Red line shows 1000 m square (100 Ha) area around station
UTM grid at 200m interval referenced to NAD 83
Center for Remote Sensing and Mapping Science (CRMS) - UGA

PGc	22.34 Ha (22.34 %)
PGc / PGw	14.38 Ha (14.38 %)
PGc / PGw / SB	0.08 Ha (0.08 %)
PGc / SB	13.67 Ha (13.67 %)
PGw	40.32 Ha (40.32 %)
PGw / PGc	0.21 Ha (0.21 %)
SB	0.02 Ha (0.02 %)
SB / PE / PGc	1.02 Ha (1.02 %)
SB / PGc	0.24 Ha (0.24 %)
SB / PGc / PE	7.72 Ha (7.72 %)
W	0.01 Ha (0.01 %)

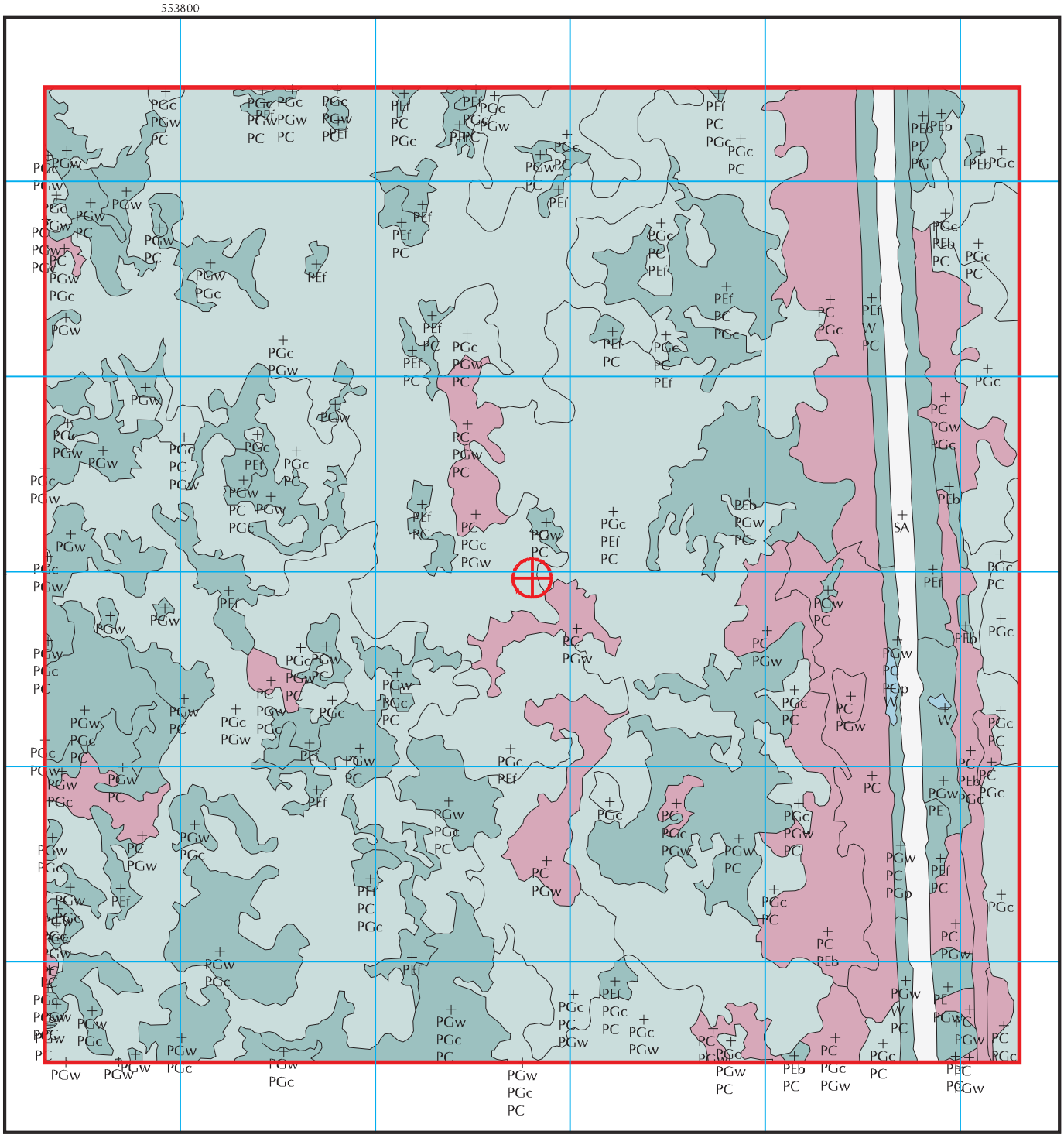

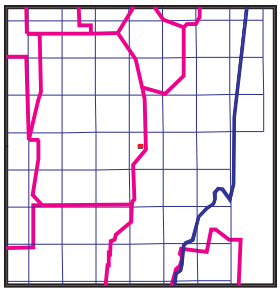

August 2001

Station M560

Cycle 4

N

0 100 200 m

Red line shows 1000 m square (100 Ha) area around station
UTM grid at 200m interval referenced to NAD 83
Center for Remote Sensing and Mapping Science (CRMS) - UGA

PC 2.48 Ha (2.48 %)
PC / PEb 1.71 Ha (1.71 %)
PC / PEb / PGc 1.04 Ha (1.04 %)
PC / PGc 3.32 Ha (3.32 %)
PC / PGc / PGw 0.83 Ha (0.83 %)
PC / PGw 3.52 Ha (3.52 %)
PC / PGw / PC 0.36 Ha (0.36 %)
PC / PGw / PGc 1.33 Ha (1.33 %)
PE / PGw 0.18 Ha (0.18 %)
PEb 0.46 Ha (0.46 %)
PEb / PC 0.04 Ha (0.04 %)
PEb / PE / PG 0.19 Ha (0.19 %)
PEb / PGw / PC 1.72 Ha (1.72 %)
PEf 3.37 Ha (3.37 %)
PEf / PC 0.92 Ha (0.92 %)
PEf / PC / PGc 1.94 Ha (1.94 %)
PEf / PGc / PC 0.17 Ha (0.17 %)
PEf / W / PC 0.85 Ha (0.85 %)
PGc 3.76 Ha (3.76 %)
PGc / PC 5.12 Ha (5.12 %)
PGc / PC / PEf 0.85 Ha (0.85 %)

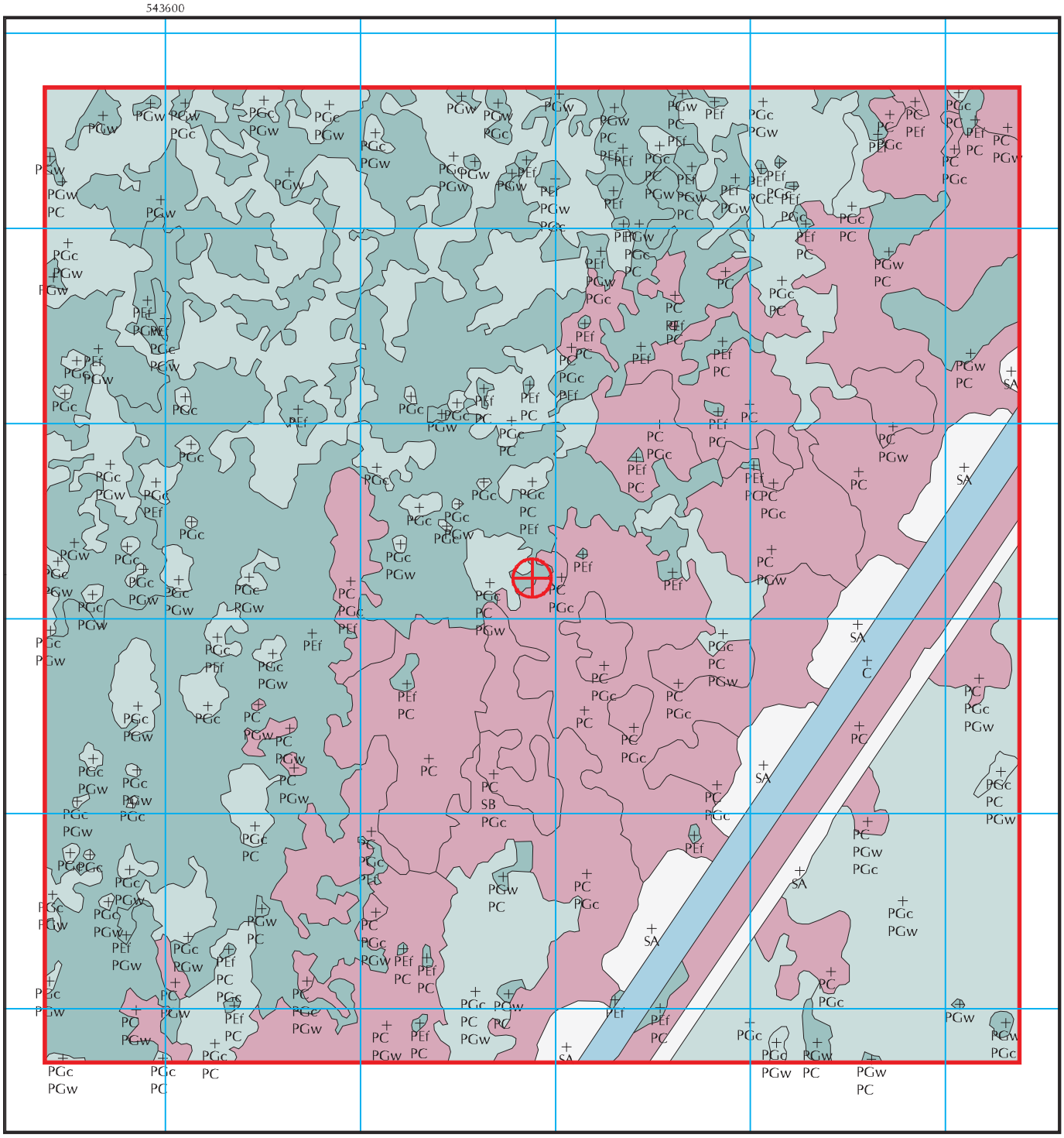

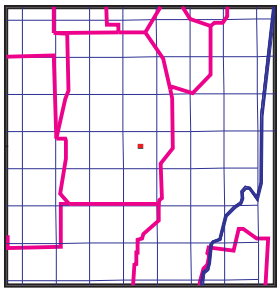

August 2001

Station M561
Cycle 4

N

0 100 200 m

Red line shows 1000 m square (100 Ha) area around station
UTM grid at 200m interval referenced to NAD 83
Center for Remote Sensing and Mapping Science (CRMS) - UGA

- C 2.47 Ha (2.47 %)
- PC 16.54 Ha (16.54 %)
  - PC / PEf 0.22 Ha (0.22 %)
  - PC / PGc 6.79 Ha (6.79 %)
  - PC / PGc / PEf 2.37 Ha (2.37 %)
  - PC / PGc / PGw 0.62 Ha (0.62 %)
  - PC / PGw 5.01 Ha (5.01 %)
  - PC / PGw / PGc 0.18 Ha (0.18 %)
  - PC / SB / PGc 0.49 Ha (0.49 %)
- PEf 21.93 Ha (21.93 %)
  - PEf / PC 0.66 Ha (0.66 %)
  - PEf / PC / PGc 0.02 Ha (0.02 %)
  - PEf / PGc 0.03 Ha (0.03 %)
  - PEf / PGc / PGw 0.08 Ha (0.08 %)
  - PEf / PGw 1.86 Ha (1.86 %)
  - PEf / PGw / PC 0.08 Ha (0.08 %)
  - PEf / PGw / PGc 0.29 Ha (0.29 %)
- PGc 1.88 Ha (1.88 %)
  - PGc / PC 3.39 Ha (3.39 %)
  - PGc / PC / PEf 0.15 Ha (0.15 %)
  - PGc / PC / PGw 3.04 Ha (3.04 %)

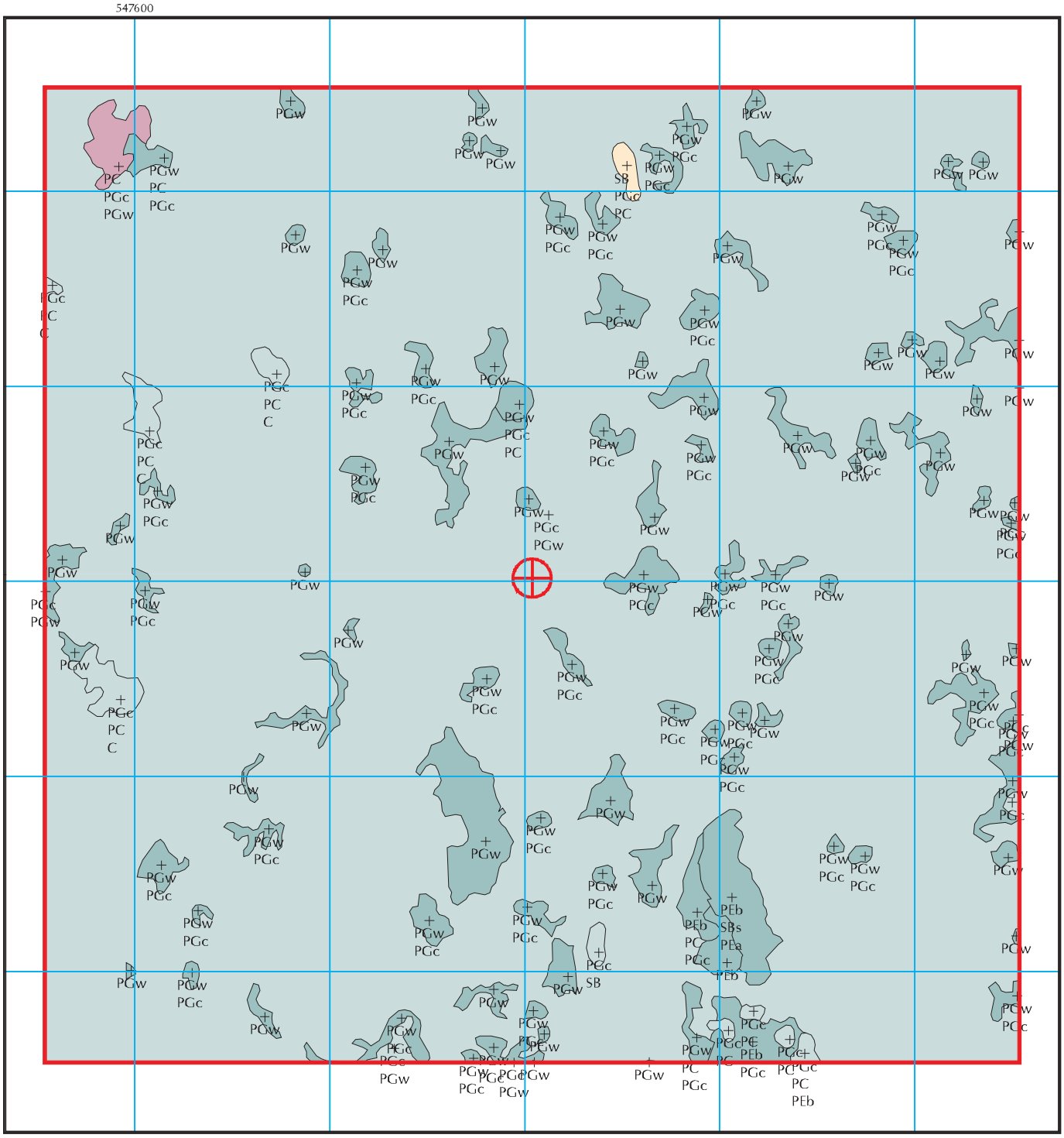

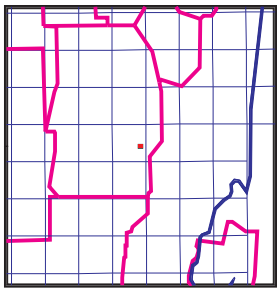

August 2001

Station M562

Cycle 4

N

0 100 200 m

Red line shows 1000 m square (100 Ha) area around station
UTM grid at 200m interval referenced to NAD 83
Center for Remote Sensing and Mapping Science (CRMS) - UGA

- PC / PGc / PGw 0.34 Ha (0.34 %)
- PEb 0.18 Ha (0.18 %)
- PEb / PC / PGc 0.20 Ha (0.20 %)
- PEb / PGc 0.37 Ha (0.37 %)
- PEb / SBs / PEa 0.71 Ha (0.71 %)
- PGc 0.03 Ha (0.03 %)
- PGc / PC 0.11 Ha (0.11 %)
- PGc / PC / C 0.54 Ha (0.54 %)
- PGc / PC / PEb 0.06 Ha (0.06 %)
- PGc / PGw 88.88 Ha (88.88 %)
- PGc / SB 0.07 Ha (0.07 %)
- PGw 4.79 Ha (4.79 %)
- PGw / PC / PGc 0.23 Ha (0.23 %)
- PGw / PGc 3.25 Ha (3.25 %)
- PGw / PGc / PC 0.12 Ha (0.12 %)
- SB / PGc / PC 0.10 Ha (0.10 %)

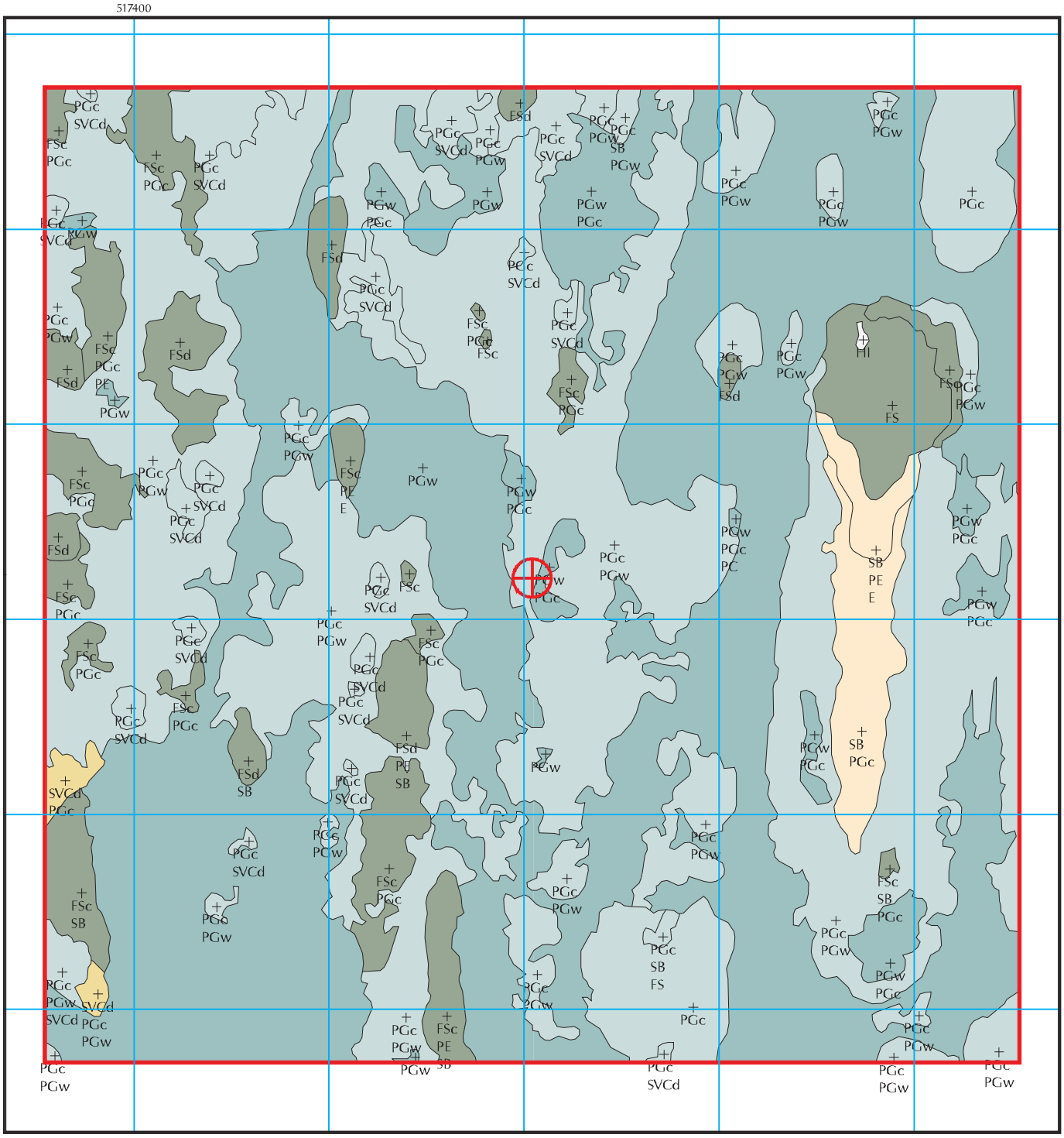

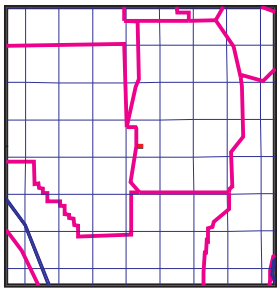

August 2001

Station M563

Cycle 4

N

0 100 200 m

Red line shows 1000 m square (100 Ha) area around station
UTM grid at 200m interval referenced to NAD 83
Center for Remote Sensing and Mapping Science (CRMS) - UGA

- FS 1.74 Ha (1.74 %)
- FSc 0.40 Ha (0.40 %)
  - FSc / PE / E 0.20 Ha (0.20 %)
  - FSc / PE / SB 0.66 Ha (0.66 %)
  - FSc / PGc 3.07 Ha (3.07 %)
  - FSc / PGc / PE 0.52 Ha (0.52 %)
  - FSc / SB 0.75 Ha (0.75 %)
  - FSc / SB / PGc 0.05 Ha (0.05 %)
- FSd 1.67 Ha (1.67 %)
  - FSd / PE / SB 0.53 Ha (0.53 %)
  - FSd / SB 0.20 Ha (0.20 %)
- HI 0.02 Ha (0.02 %)
- PGc 3.60 Ha (3.60 %)
  - PGc / PGw 39.40 Ha (39.40 %)
  - PGc / PGw / SVCd 0.27 Ha (0.27 %)
  - PGc / SB / FS 0.08 Ha (0.08 %)
  - PGc / SB / PGw 0.13 Ha (0.13 %)
  - PGc / SVCd 2.59 Ha (2.59 %)
- PGw 38.09 Ha (38.09 %)
  - PGw / PGc 3.31 Ha (3.31 %)
  - PGw / PGc / PC 0.03 Ha (0.03 %)

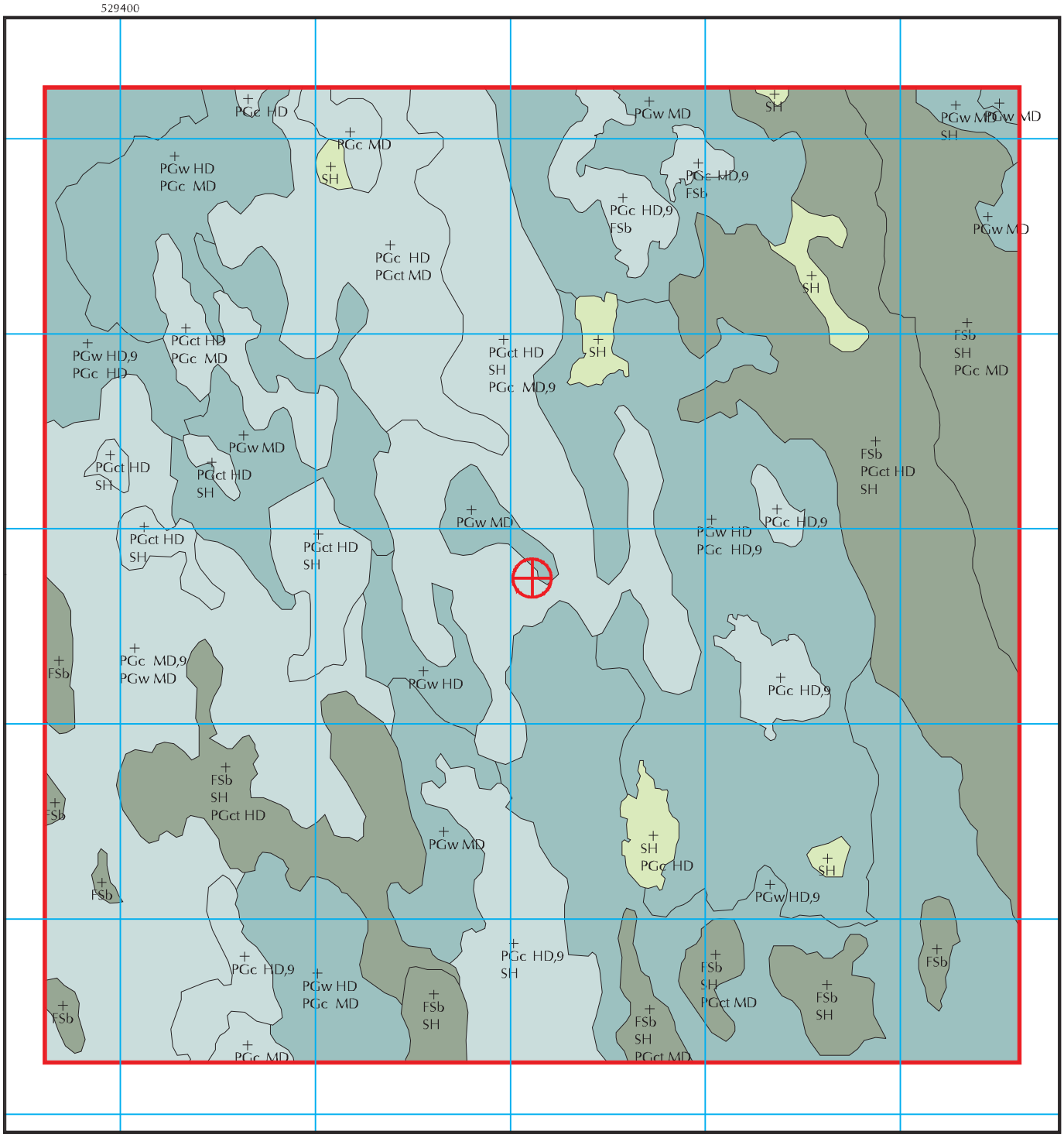

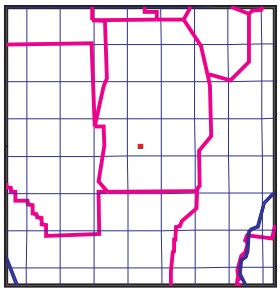

August 2001

Station M564

Cycle 4

N

0 100 200 m

Red line shows 1000 m square (100 Ha) area around station
UTM grid at 200m interval referenced to NAD 83
Center for Remote Sensing and Mapping Science (CRMS) - UGA

FSb *1.08 Ha (1.08 %)*
FSb / PGct HD/ SH *9.90 Ha (9.90 %)*
FSb / SH *1.45 Ha (1.45 %)*
FSb / SH / PGc MD *5.07 Ha (5.07 %)*
FSb / SH / PGct HD *3.81 Ha (3.81 %)*
FSb / SH / PGct MD *1.03 Ha (1.03 %)*
PGc HD *0.06 Ha (0.06 %)*
PGc HD/ PGct MD *4.82 Ha (4.82 %)*
PGc HD,9 *1.96 Ha (1.96 %)*
PGc HD,9/ FSb *1.35 Ha (1.35 %)*
PGc HD,9/ SH *3.06 Ha (3.06 %)*
PGc MD *0.80 Ha (0.80 %)*
PGc MD,9/ PGw MD *11.39 Ha (11.39 %)*
PGct HD/ PGc MD *1.37 Ha (1.37 %)*
PGct HD/ SH *2.04 Ha (2.04 %)*
PGct HD/ SH / PGc MD,9 *8.29 Ha (8.29 %)*
PGw HD *1.09 Ha (1.09 %)*
PGw HD/ PGc HD,9 *11.51 Ha (11.51 %)*
PGw HD/ PGc MD *5.57 Ha (5.57 %)*
PGw HD,9 *9.96 Ha (9.96 %)*
PGw HD,9/ PGc HD *2.64 Ha (2.64 %)*

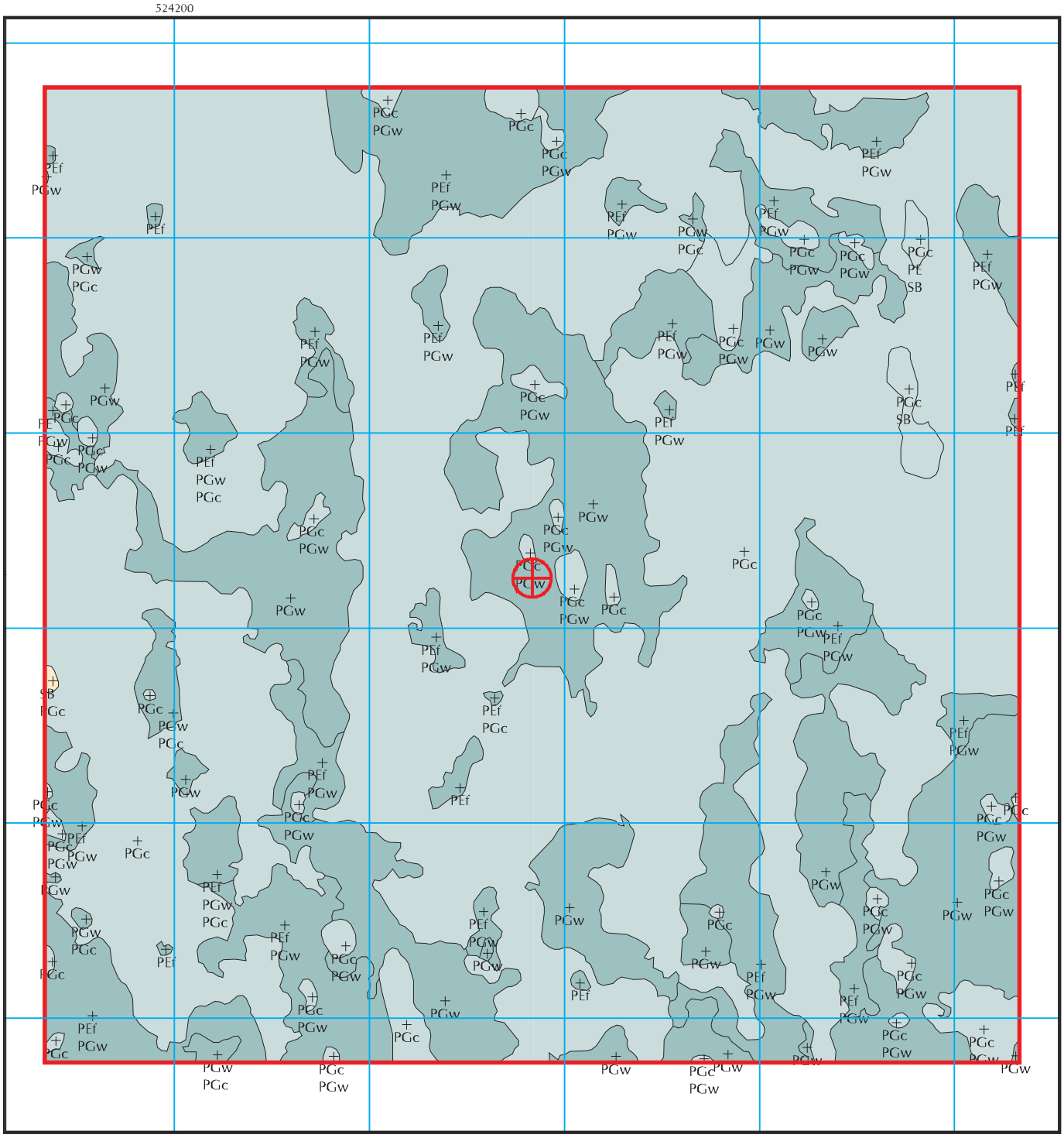

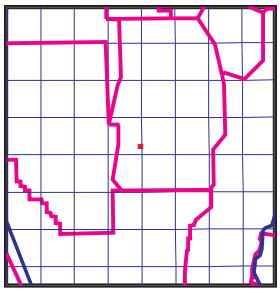

August 2001

Station M565
Cycle 4

N

0 100 200 m

Red line shows 1000 m square (100 Ha) area around station
UTM grid at 200m interval referenced to NAD 83
Center for Remote Sensing and Mapping Science (CRMS) - UGA

- PE / PGw 0.24 Ha (0.24%)
- PEf 0.29 Ha (0.29%)
- PEf / PGc 0.02 Ha (0.02%)
- PEf / PGw 14.50 Ha (14.50%)
- PEf / PGw / PGc 0.66 Ha (0.66%)
- PGc 60.82 Ha (60.82%)
- PGc / PE / SB 0.13 Ha (0.13%)
- PGc / PGw 2.42 Ha (2.42%)
- PGc / SB 0.36 Ha (0.36%)
- PGw 19.87 Ha (19.87%)
- PGw / PGc 0.65 Ha (0.65%)
- SB / PGc 0.03 Ha (0.03%)

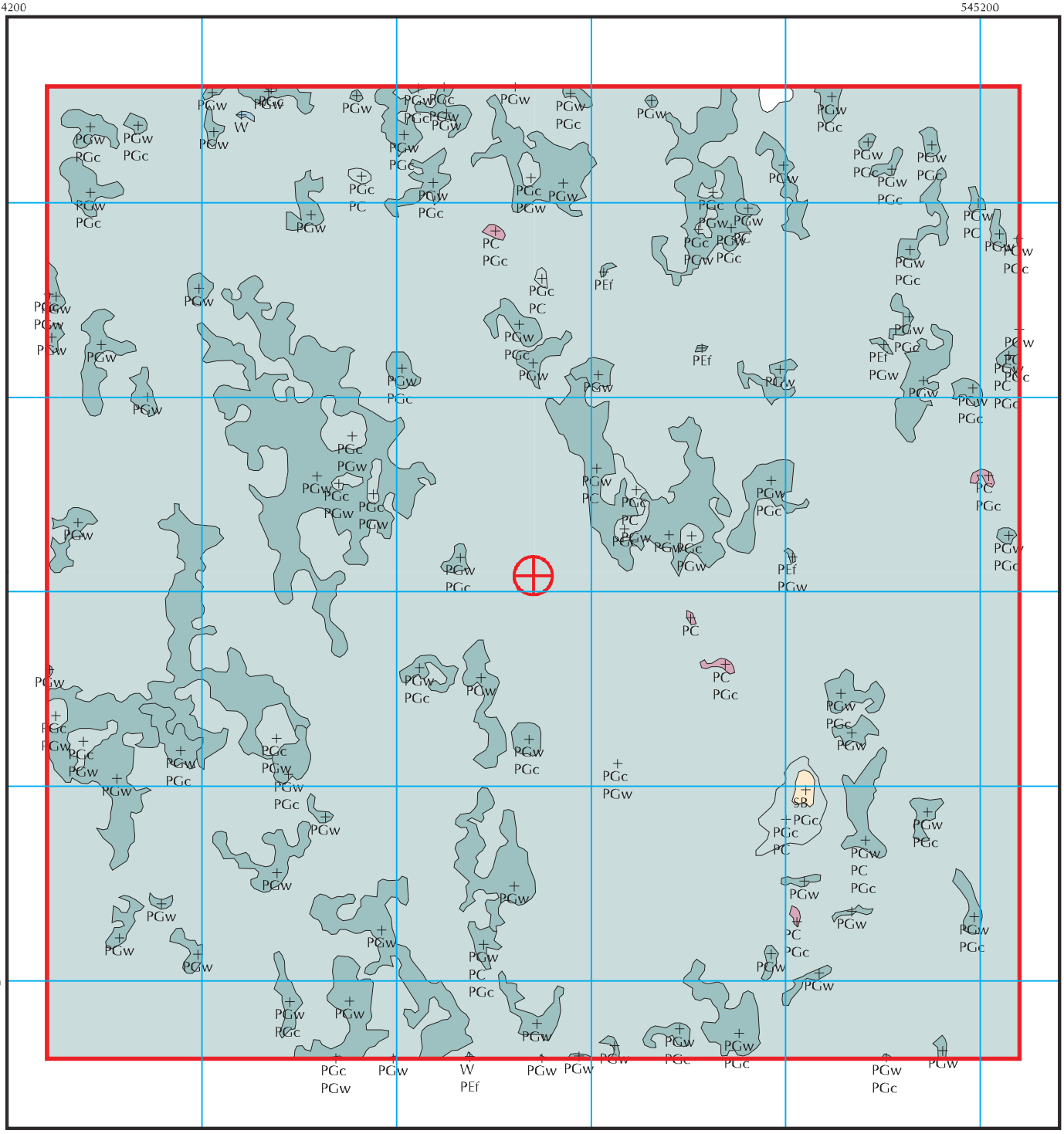

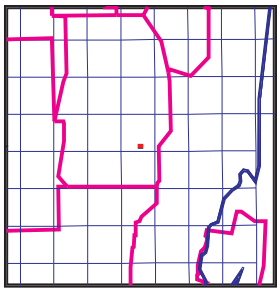

August 2001

Station M566

Cycle 4

N

0 100 200 m

Red line shows 1000 m square (100 Ha) area around station
UTM grid at 200m interval referenced to NAD 83
Center for Remote Sensing and Mapping Science (CRMS) - UGA

PC	0.01 Ha (0.01 %)
PC / PGc	0.09 Ha (0.09 %)
PEf	0.02 Ha (0.02 %)
PEf / PGw	0.02 Ha (0.02 %)
PGc	0.07 Ha (0.07 %)
PGc / PC	0.40 Ha (0.40 %)
PGc / PC / PGw	0.13 Ha (0.13 %)
PGc / PGw	83.36 Ha (83.36 %)
PGw	10.82 Ha (10.82 %)
PGw / PC	0.69 Ha (0.69 %)
PGw / PC / PGc	0.38 Ha (0.38 %)
PGw / PGc	3.88 Ha (3.88 %)
SB / PGc	0.06 Ha (0.06 %)
W	0.01 Ha (0.01 %)
W / PEf	0.00 Ha (0.00 %)

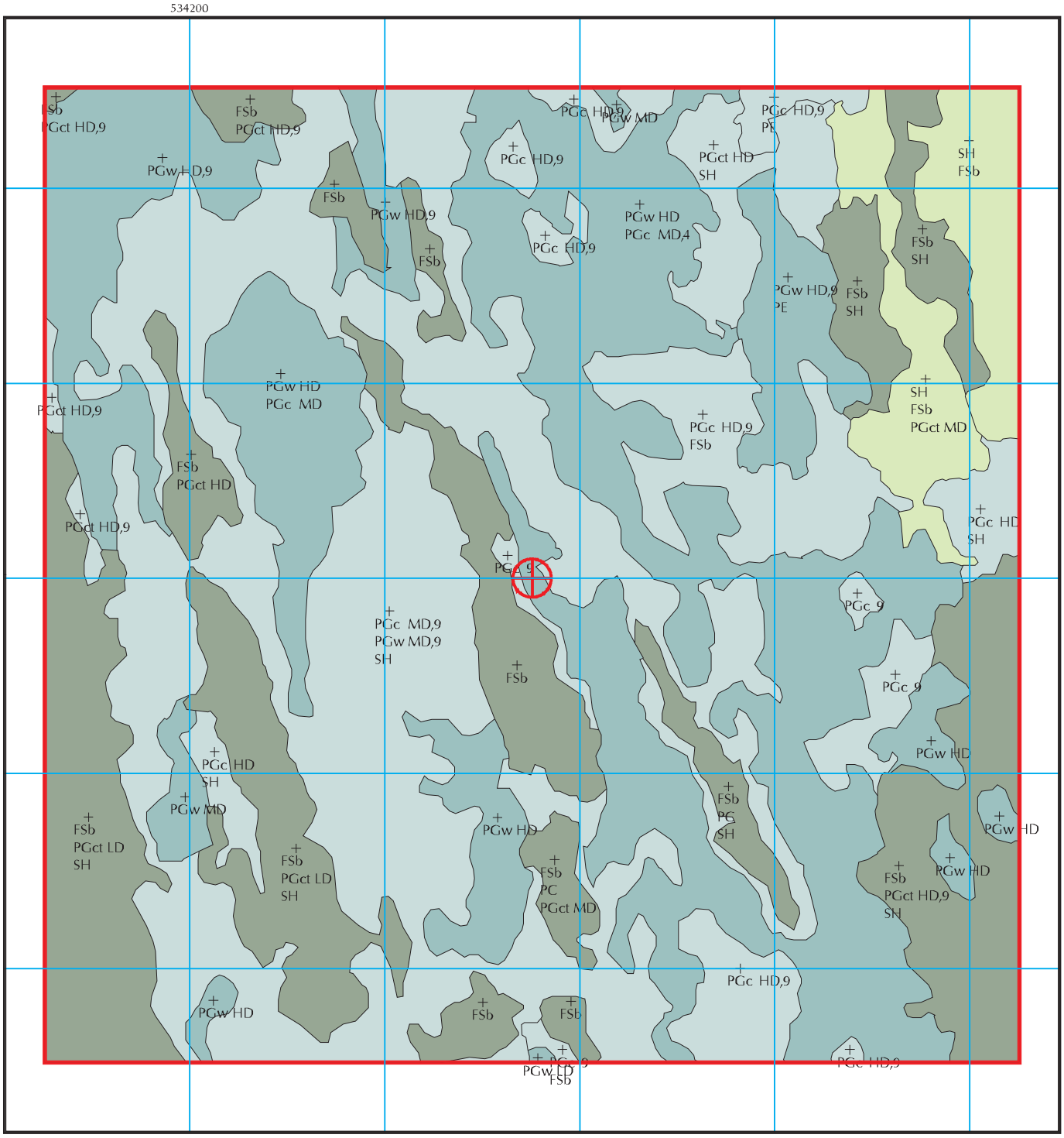

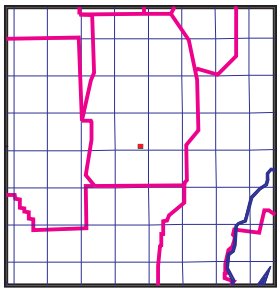

August 2001

Station M567

Cycle 4

N

0 100 200 m

Red line shows 1000 m square (100 Ha) area around station
UTM grid at 200m interval referenced to NAD 83
Center for Remote Sensing and Mapping Science (CRMS) - UGA

- FSb 4.44 Ha (4.44 %)
- FSb / PC / PGct MD 0.69 Ha (0.69 %)
- FSb / PC / SH 0.95 Ha (0.95 %)
- FSb / PGct HD 0.94 Ha (0.94 %)
- FSb / PGct HD,9 0.50 Ha (0.50 %)
- FSb / PGct HD,9/ SH 4.73 Ha (4.73 %)
- FSb / PGct LD/ SH 9.07 Ha (9.07 %)
- FSb / SH 2.29 Ha (2.29 %)
- PGc 9 1.28 Ha (1.28 %)
- PGc 9/ FSb 0.11 Ha (0.11 %)
- PGc HD/ SH 1.40 Ha (1.40 %)
- PGc HD,9 2.39 Ha (2.39 %)
- PGc HD,9/ FSb 3.57 Ha (3.57 %)
- PGc HD,9/ PE 0.43 Ha (0.43 %)
- PGc MD,9/ PGw MD,9/ SH 26.60 Ha (26.60 %)
- PGct HD/ SH 2.15 Ha (2.15 %)
- PGct HD,9 0.29 Ha (0.29 %)
- PGw HD 2.87 Ha (2.87 %)
- PGw HD/ PGc MD 3.60 Ha (3.60 %)
- PGw HD/ PGc MD,4 18.28 Ha (18.28 %)
- PGw HD,9 5.37 Ha (5.37 %)

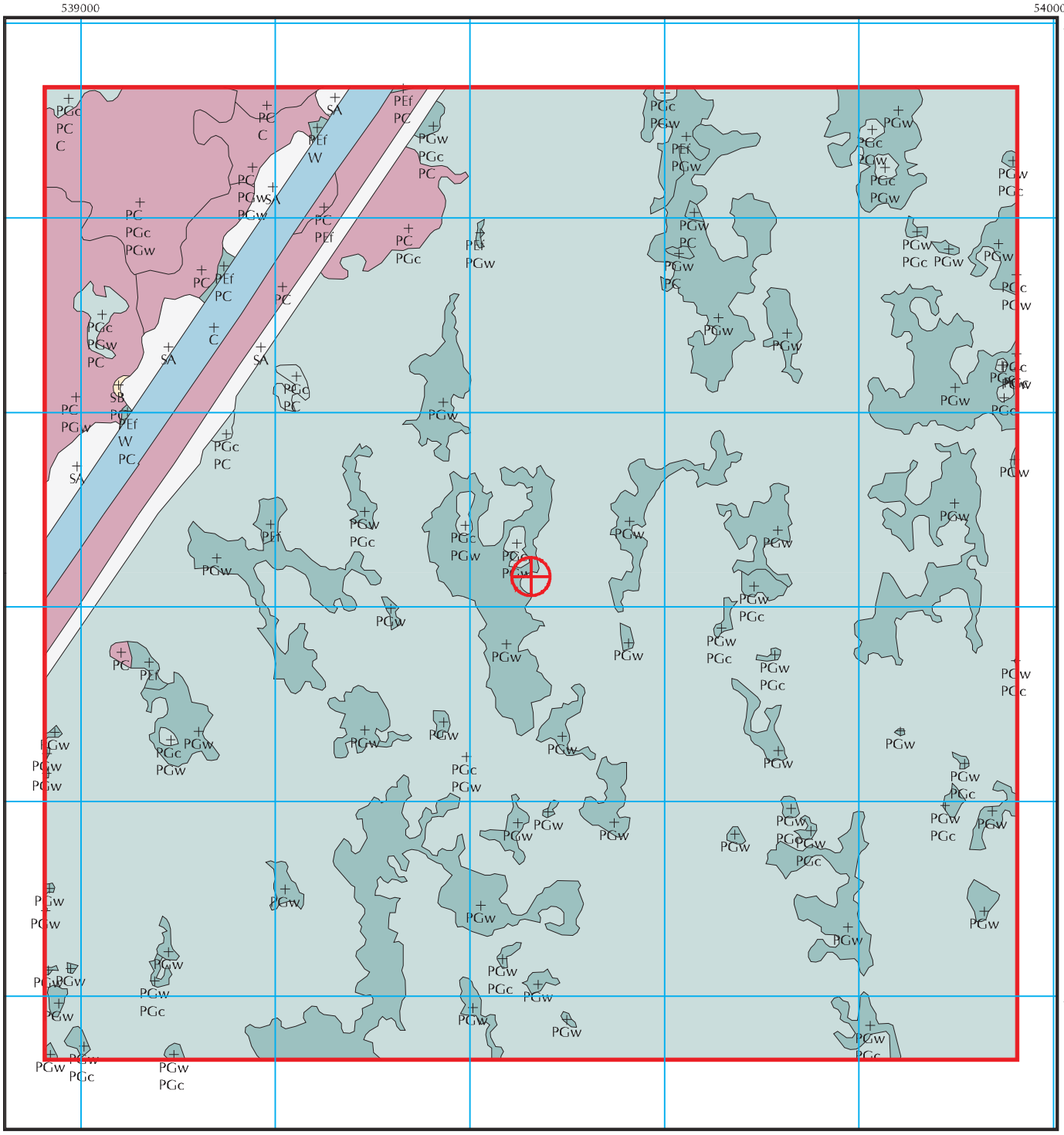

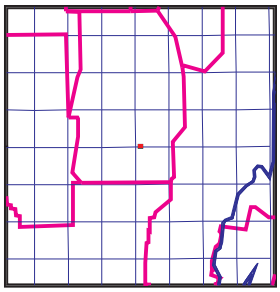

August 2001

Station M568

Cycle 4

N

0 100 200 m

Red line shows 1000 m square (100 Ha) area around station
UTM grid at 200m interval referenced to NAD 83
Center for Remote Sensing and Mapping Science (CRMS) - UGA

- C 2.18 Ha (2.18 %)
- PC 2.62 Ha (2.62 %)
  - PC / C 0.19 Ha (0.19 %)
  - PC / PEf 0.08 Ha (0.08 %)
  - PC / PGc 0.82 Ha (0.82 %)
  - PC / PGc / PGw 2.62 Ha (2.62 %)
  - PC / PGw 1.83 Ha (1.83 %)
  - PC / PGw / PGw 0.53 Ha (0.53 %)
- PEf 0.18 Ha (0.18 %)
  - PEf / PC 0.05 Ha (0.05 %)
  - PEf / PGw 0.45 Ha (0.45 %)
  - PEf / W 0.02 Ha (0.02 %)
  - PEf / W / PC 0.01 Ha (0.01 %)
- PGc 0.04 Ha (0.04 %)
  - PGc / PC 0.13 Ha (0.13 %)
  - PGc / PC / C 0.12 Ha (0.12 %)
  - PGc / PGw 71.03 Ha (71.03 %)
  - PGc / PGw / PC 0.19 Ha (0.19 %)
- PGw 13.77 Ha (13.77 %)
  - PGw / PC 0.05 Ha (0.05 %)
  - PGw / PGc 0.78 Ha (0.78 %)

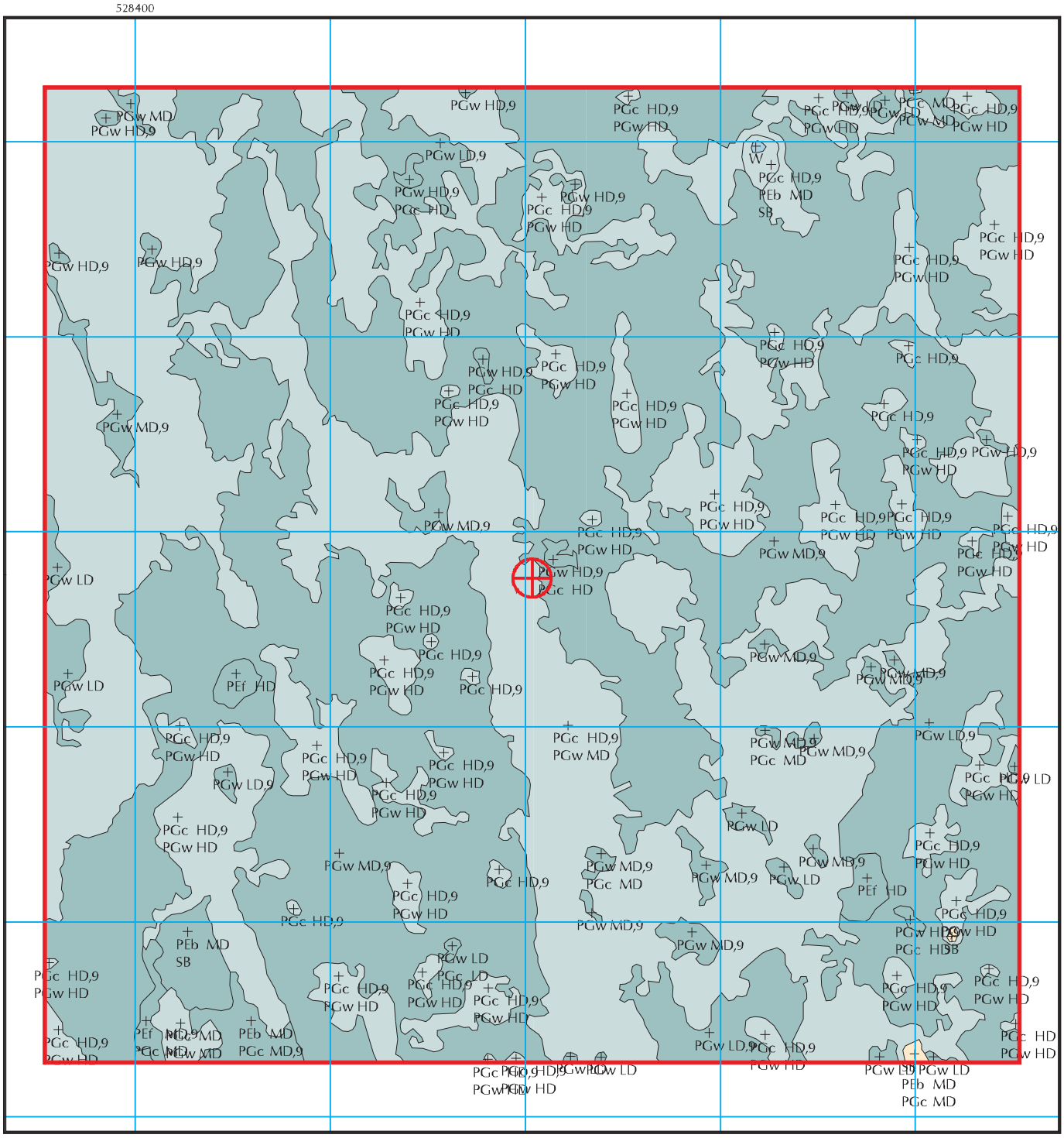

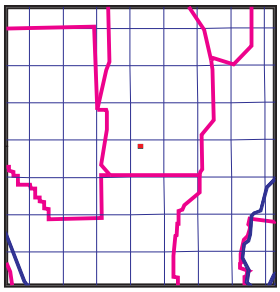

August 2001

Station M569

Cycle 4

Photo date: 6/14/95

0 100 200 m

Red line shows 1000 m square (100 Ha) area around station
UTM grid at 200m interval referenced to NAD 83
Center for Remote Sensing and Mapping Science (CRMS) - UGA

PEb MD / PGc MD,9 0.48 Ha (0.48 %)
PEb MD / SB 0.61 Ha (0.61 %)
PEf HD 0.41 Ha (0.41 %)
PEf MD,9 / PGc MD 0.20 Ha (0.20 %)
PGc HD,9 0.24 Ha (0.24 %)
PGc HD,9 / PEb MD / SB 0.15 Ha (0.15 %)
PGc HD,9 / PGw HD 16.82 Ha (16.82 %)
PGc HD,9 / PGw MD 27.87 Ha (27.87 %)
PGc MD / PGw MD 0.30 Ha (0.30 %)
PGw HD,9 0.21 Ha (0.21 %)
PGw HD,9 / PGc HD 0.21 Ha (0.21 %)
PGw LD 0.93 Ha (0.93 %)
PGw LD / PGc LD 0.03 Ha (0.03 %)
PGw LD,9 7.43 Ha (7.43 %)
PGw MD 0.07 Ha (0.07 %)
PGw MD,9 43.88 Ha (43.88 %)
PGw MD,9 / PGc MD 0.10 Ha (0.10 %)
SB 0.01 Ha (0.01 %)
SB / PEb MD / PGc MD 0.04 Ha (0.04 %)
W 0.01 Ha (0.01 %)

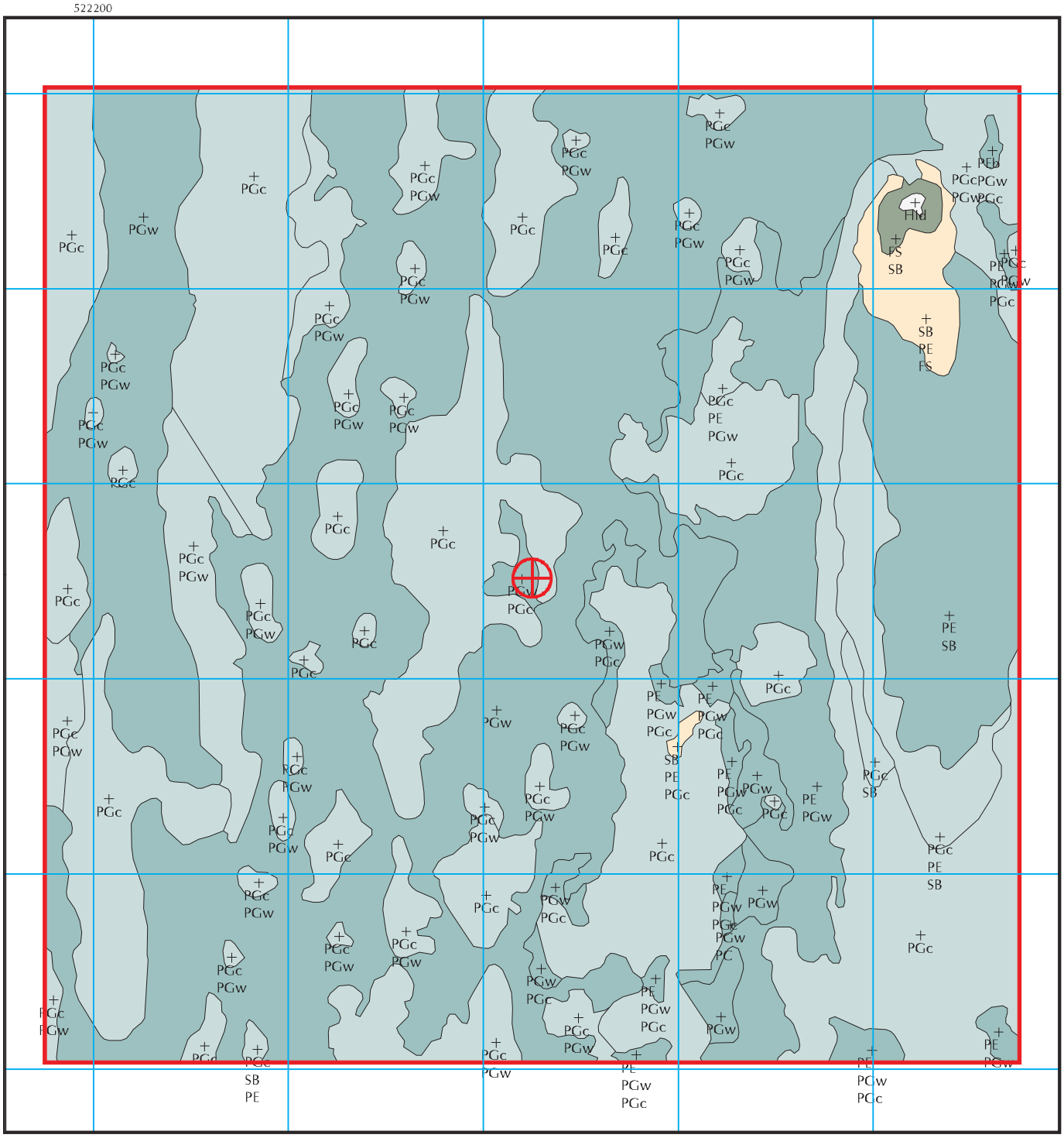

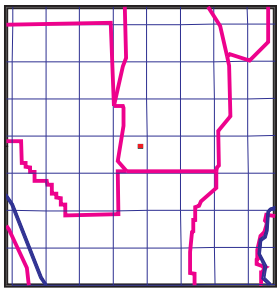

August 2001

Station M570

Cycle 4

0 100 200 m

Red line shows 1000 m square (100 Ha) area around station
UTM grid at 200m interval referenced to NAD 83
Center for Remote Sensing and Mapping Science (CRMS) - UGA

- FS / SB 0.30 Ha (0.30%)
- Hld 0.04 Ha (0.04%)
- PE / PGw 6.29 Ha (6.29%)
- PE / PGw / PGc 1.06 Ha (1.06%)
- PE / SB 6.28 Ha (6.28%)
- PEb / PGw / PGc 0.08 Ha (0.08%)
- PGc 31.90 Ha (31.90%)
- PGc / PE / PGw 0.24 Ha (0.24%)
- PGc / PE / SB 2.11 Ha (2.11%)
- PGc / PGw 9.19 Ha (9.19%)
- PGc / SB 0.28 Ha (0.28%)
- PGc / SB / PE 0.08 Ha (0.08%)
- PGw 39.76 Ha (39.76%)
- PGw / PC 0.05 Ha (0.05%)
- PGw / PGc 1.02 Ha (1.02%)
- SB / PE / FS 1.25 Ha (1.25%)
- SB / PE / PGc 0.07 Ha (0.07%)

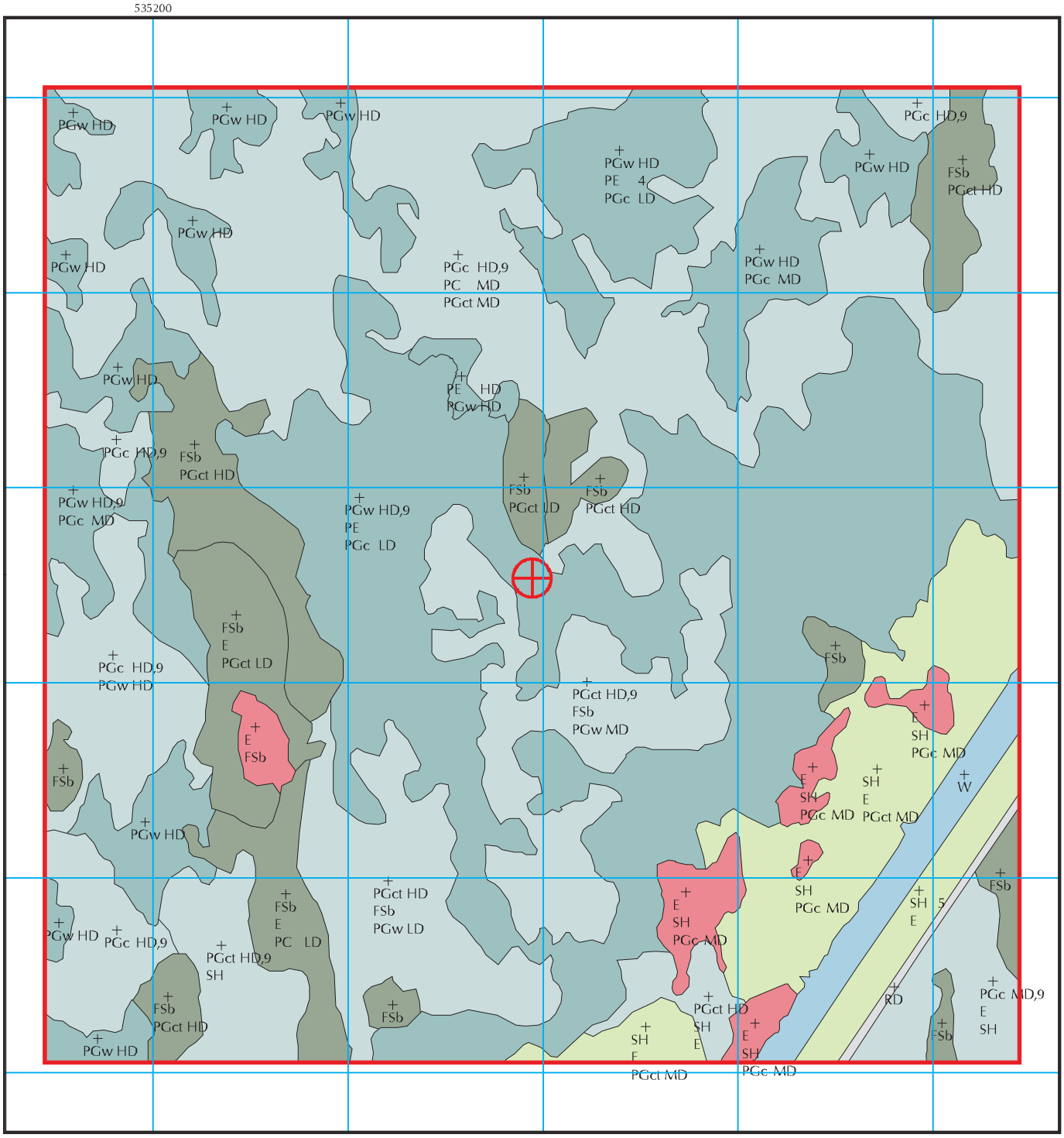

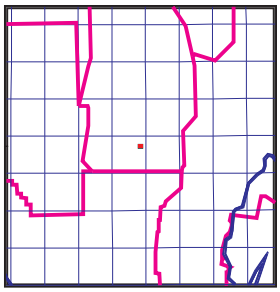

August 2001

Station M571

Cycle 4

N

0 100 200 m

Red line shows 1000 m square (100 Ha) area around station
UTM grid at 200m interval referenced to NAD 83
Center for Remote Sensing and Mapping Science (CRMS) - UGA

E / FSb 0.41 Ha (0.41 %)
E / SH / PGc MD 1.81 Ha (1.81 %)
FSb 1.43 Ha (1.43 %)
FSb / E / PC LD 1.70 Ha (1.70 %)
FSb / E / PGct LD 2.06 Ha (2.06 %)
FSb / PGct HD 4.85 Ha (4.85 %)
FSb / PGct LD 0.57 Ha (0.57 %)
PE HD/ PGw HD 0.35 Ha (0.35 %)
PGc HD,9 2.52 Ha (2.52 %)
PGc HD,9/ PC MD/ PGct MD 20.78 Ha (20.78 %)
PGc HD,9/ PGw HD 3.02 Ha (3.02 %)
PGc MD,9/ E / SH 1.73 Ha (1.73 %)
PGct HD/ FSb / PGw LD 4.23 Ha (4.23 %)
PGct HD/ SH / E 0.78 Ha (0.78 %)
PGct HD,9/ FSb / PGw MD 5.29 Ha (5.29 %)
PGct HD,9/ SH 1.91 Ha (1.91 %)
PGw HD 6.30 Ha (6.30 %)
PGw HD/ PE 4/ PGc LD 3.39 Ha (3.39 %)
PGw HD/ PGc MD 1.77 Ha (1.77 %)
PGw HD,9/ PE / PGc LD 23.78 Ha (23.78 %)
PGw HD,9/ PGc MD 1.84 Ha (1.84 %)

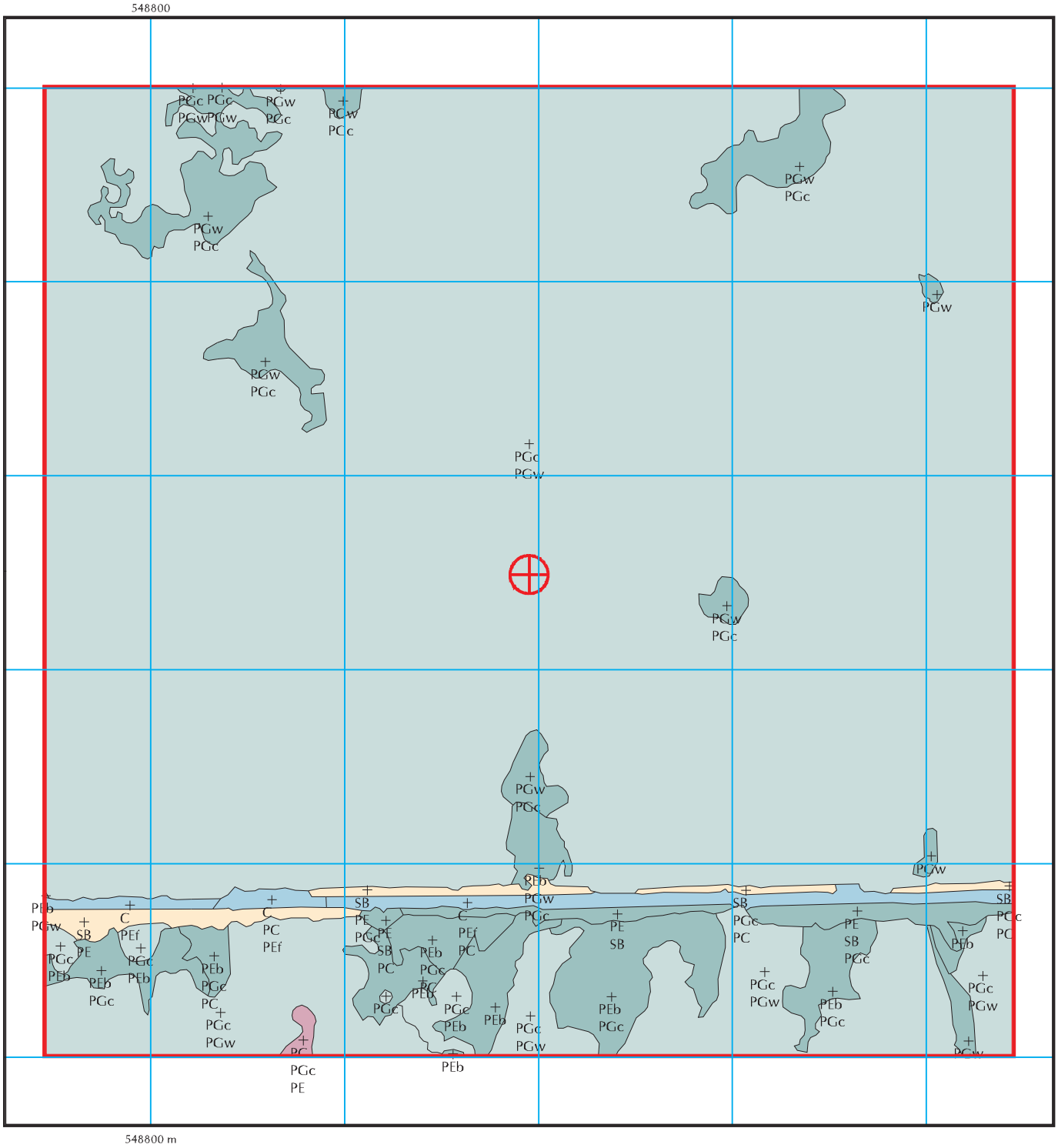

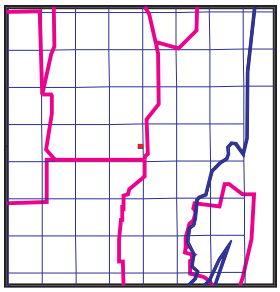

August 2001

Station M572

Cycle 4

0 100 200 m

Red line shows 1000 m square (100 Ha) area around station
UTM grid at 200m interval referenced to NAD 83
Center for Remote Sensing and Mapping Science (CRMS) - UGA

C / PC / PEf 0.19 Ha (0.19 %)
C / PEf 0.20 Ha (0.20 %)
C / PEf / PC 0.93 Ha (0.93 %)
PC / PGc / PE 0.10 Ha (0.10 %)
PE / SB 0.34 Ha (0.34 %)
PE / SB / PC 0.07 Ha (0.07 %)
PE / SB / PGc 0.55 Ha (0.55 %)
PEb 1.25 Ha (1.25 %)
PEb / PGc 2.66 Ha (2.66 %)
PEb / PGc / PC 0.69 Ha (0.69 %)
PEb / PGw 0.00 Ha (0.00 %)
PEb / PGw / PGc 0.38 Ha (0.38 %)
PGc 0.01 Ha (0.01 %)
PGc / PEb 0.63 Ha (0.63 %)
PGc / PGw 87.27 Ha (87.27 %)
PGw 0.31 Ha (0.31 %)
PGw / PGc 3.33 Ha (3.33 %)
SB / PE 0.56 Ha (0.56 %)
SB / PE / PGc 0.29 Ha (0.29 %)
SB / PGc / PC 0.24 Ha (0.24 %)

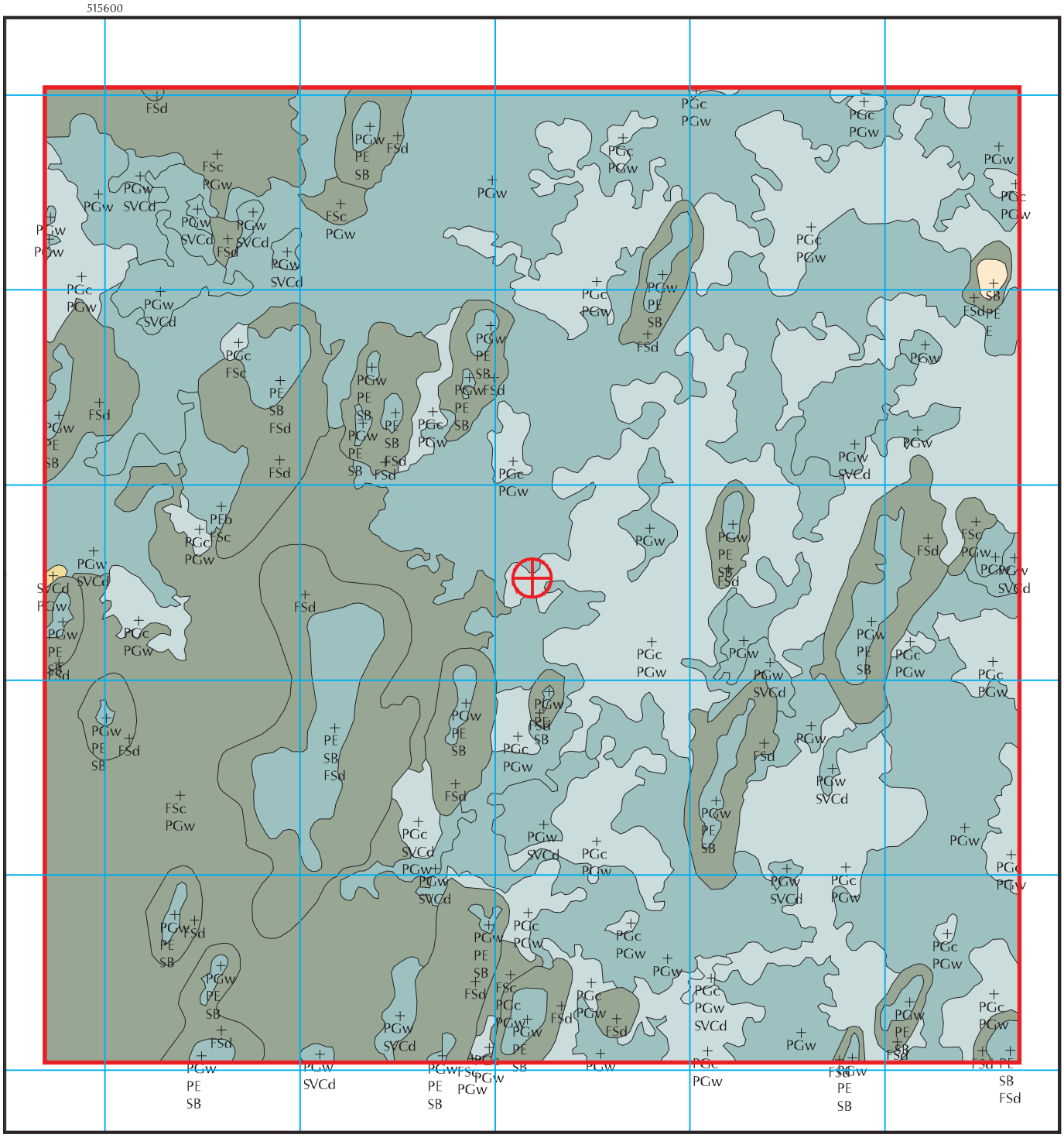

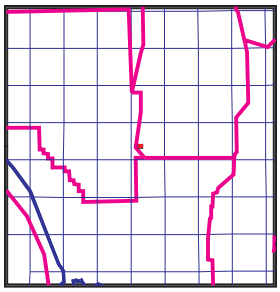

August 2001

Station M573

Cycle 4

N

0 100 200 m

Red line shows 1000 m square (100 Ha) area around station
UTM grid at 200m interval referenced to NAD 83
Center for Remote Sensing and Mapping Science (CRMS) - UGA

- FSc / PGc / PGw *0.21 Ha (0.21 %)*
- FSc / PGw *16.50 Ha (16.50 %)*
- FSd *15.64 Ha (15.64 %)*
- PE / SB / FSd *2.17 Ha (2.17 %)*
- PEb / FSc *0.54 Ha (0.54 %)*
- PGc / FSc *0.07 Ha (0.07 %)*
- PGc / PGw *24.08 Ha (24.08 %)*
- PGc / PGw / SVCd *0.09 Ha (0.09 %)*
- PGc / SVCd / PGw *0.33 Ha (0.33 %)*
- PGw *32.52 Ha (32.52 %)*
- PGw / PE / SB *2.51 Ha (2.51 %)*
- PGw / SVCd *5.21 Ha (5.21 %)*
- SB / PE / E *0.10 Ha (0.10 %)*
- SVCd / PGw *0.03 Ha (0.03 %)*

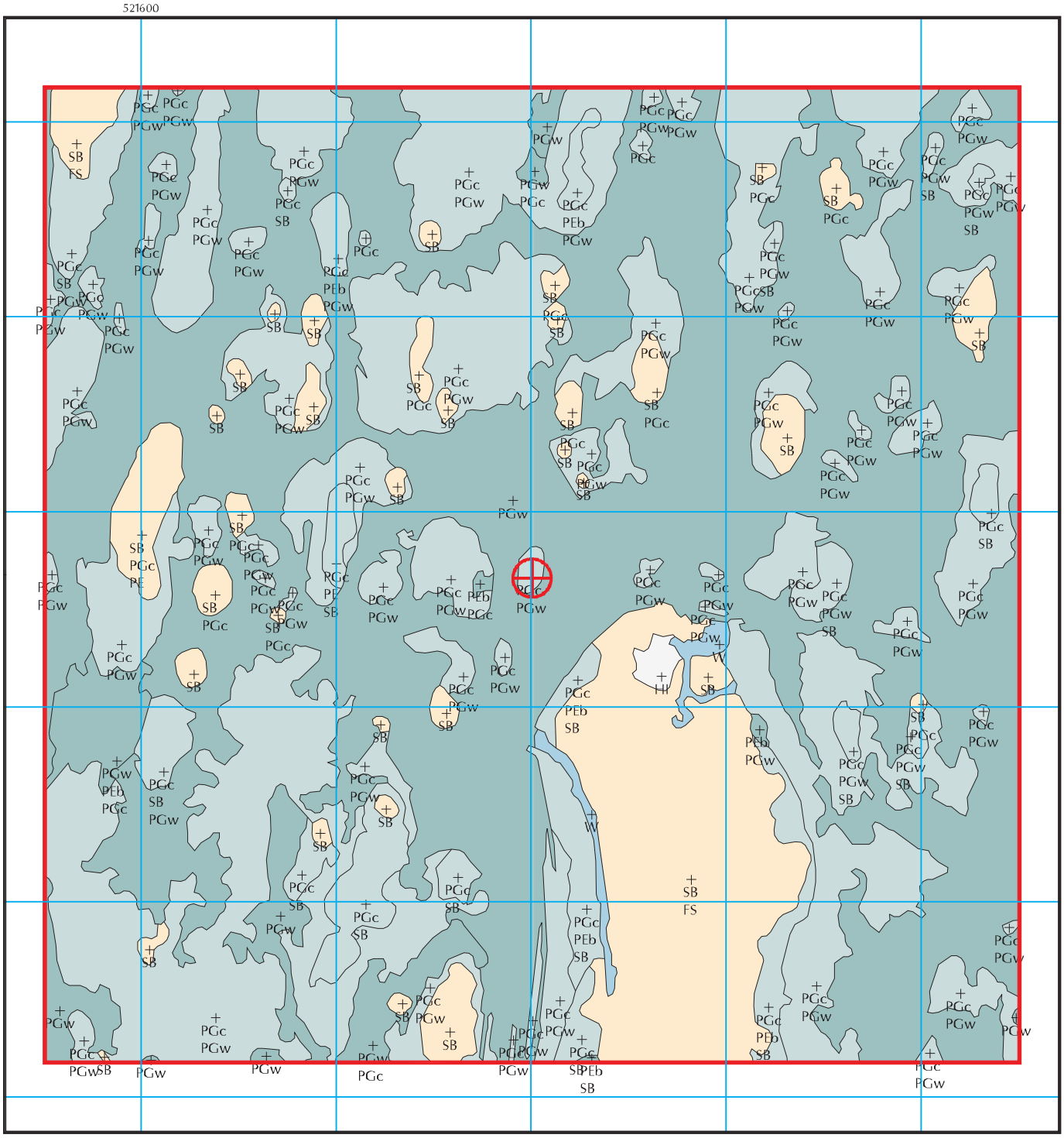

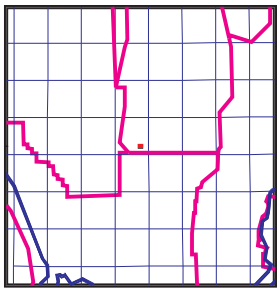

August 2001

Station M574

Cycle 4

N

0 100 200 m

Red line shows 1000 m square (100 Ha) area around station
UTM grid at 200m interval referenced to NAD 83
Center for Remote Sensing and Mapping Science (CRMS) - UGA

HI 0.19 Ha (0.19 %)
PEb / PGc 0.04 Ha (0.04 %)
PEb / PGw 0.04 Ha (0.04 %)
PEb / SB 0.01 Ha (0.01 %)
PGc 0.06 Ha (0.06 %)
PGc / PE / SB 0.25 Ha (0.25 %)
PGc / PEb / PGw 0.46 Ha (0.46 %)
PGc / PEb / SB 1.57 Ha (1.57 %)
PGc / PGw 31.49 Ha (31.49 %)
PGc / PGw / SB 0.64 Ha (0.64 %)
PGc / SB 1.66 Ha (1.66 %)
PGc / SB / PGw 1.14 Ha (1.14 %)
PGw 48.30 Ha (48.30 %)
PGw / PEb / PGc 0.95 Ha (0.95 %)
PGw / PGc 0.81 Ha (0.81 %)
SB 2.12 Ha (2.12 %)
SB / FS 7.96 Ha (7.96 %)
SB / PGc 1.01 Ha (1.01 %)
SB / PGc / PE 0.80 Ha (0.80 %)
W 0.49 Ha (0.49 %)

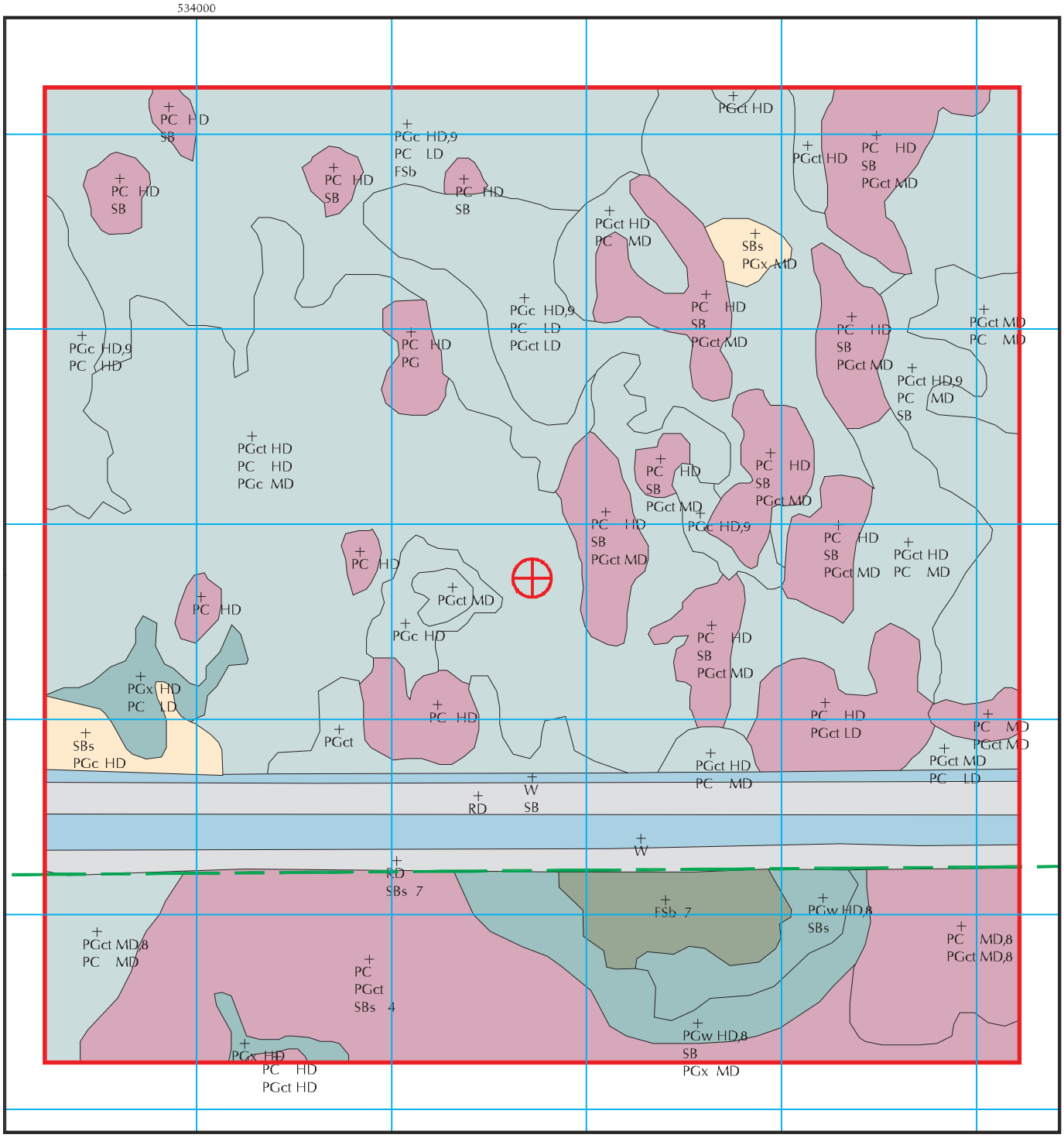

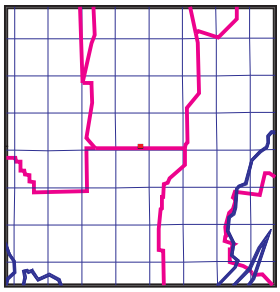

August 2001

Station M575

Cycle 4

N

0 100 200 m

Red line shows 1000 m square (100 Ha) area around station
UTM grid at 200m interval referenced to NAD 83
Center for Remote Sensing and Mapping Science (CRMS) - UGA

FSb 7 *1.83 Ha (1.83 %)*
PC / PGct / SBs 4 *9.42 Ha (9.42 %)*
PC HD *1.42 Ha (1.42 %)*
PC HD/ PG *0.59 Ha (0.59 %)*
PC HD/ PGct HD *0.07 Ha (0.07 %)*
PC HD/ PGct LD *1.93 Ha (1.93 %)*
PC HD/ SB *1.08 Ha (1.08 %)*
PC HD/ SB / PGct MD *8.47 Ha (8.47 %)*
PC MD/ PGct MD *0.36 Ha (0.36 %)*
PC MD,8/ PGct MD,8 *2.76 Ha (2.76 %)*
PGc HD *0.85 Ha (0.85 %)*
PGc HD,9 *0.46 Ha (0.46 %)*
PGc HD,9/ PC HD *1.60 Ha (1.60 %)*
PGc HD,9/ PC LD/ FSb *10.46 Ha (10.46 %)*
PGc HD,9/ PC LD/ PGct LD *7.74 Ha (7.74 %)*
PGct *1.30 Ha (1.30 %)*
PGct HD *0.47 Ha (0.47 %)*
PGct HD/ PC HD/ PGc MD *19.84 Ha (19.84 %)*
PGct HD/ PC MD *4.65 Ha (4.65 %)*
PGct HD,9/ PC MD/ SB *4.89 Ha (4.89 %)*
PGct MD *0.26 Ha (0.26 %)*