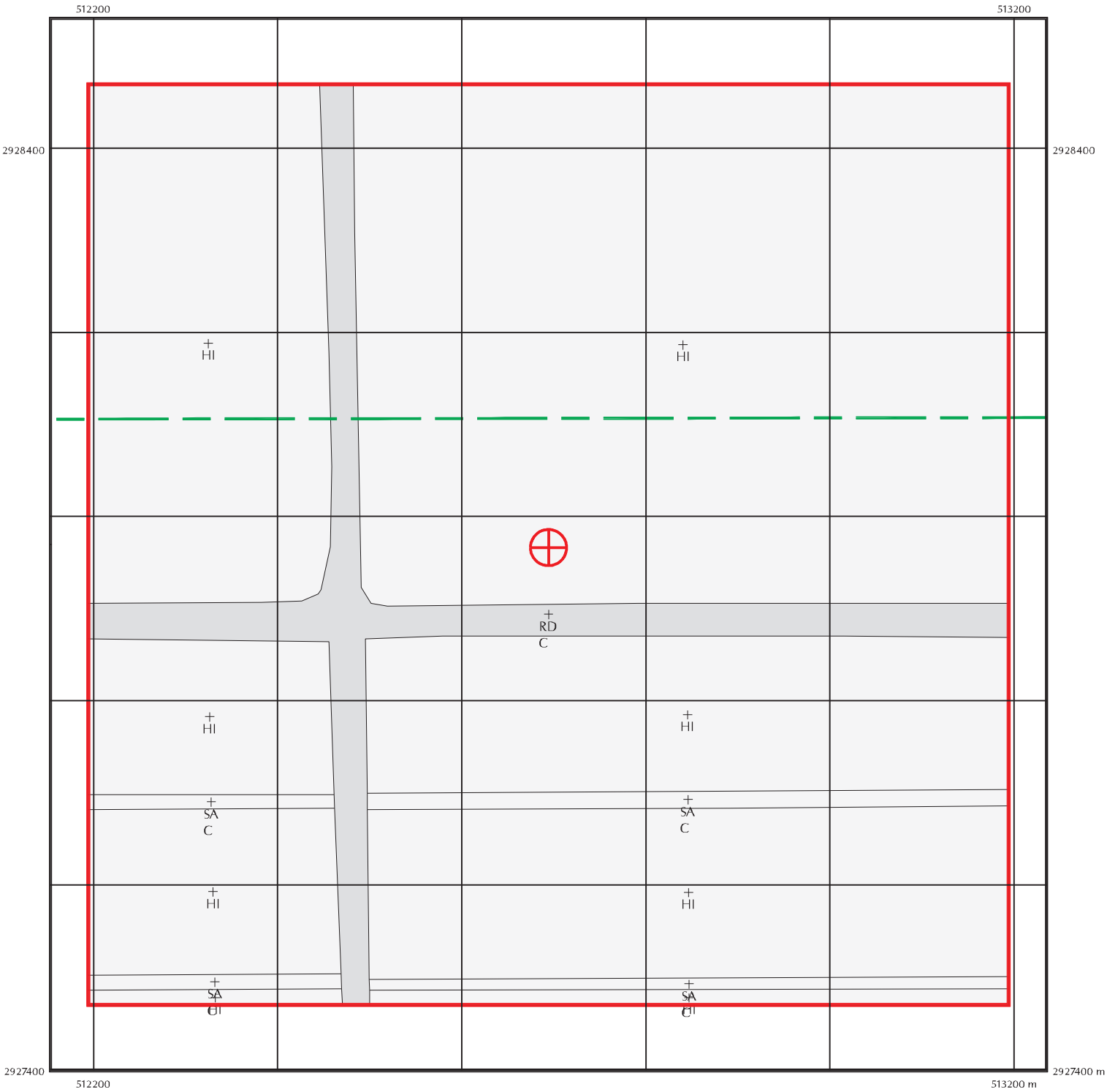

HI 90.02 Ha (90.02%)
RD / C 6.97 Ha (6.97%)
SA / C 3.00 Ha (3.00%)

Station M629
Cycle 5

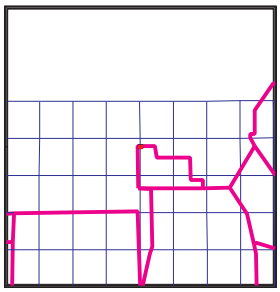

December 1999

N

0 100 200 m

Red line shows 1000 m square (100 Ha) area around station
UTM grid at 200m interval referenced to NAD 83
Center for Remote Sensing and Mapping Science (CRMS) - UGA

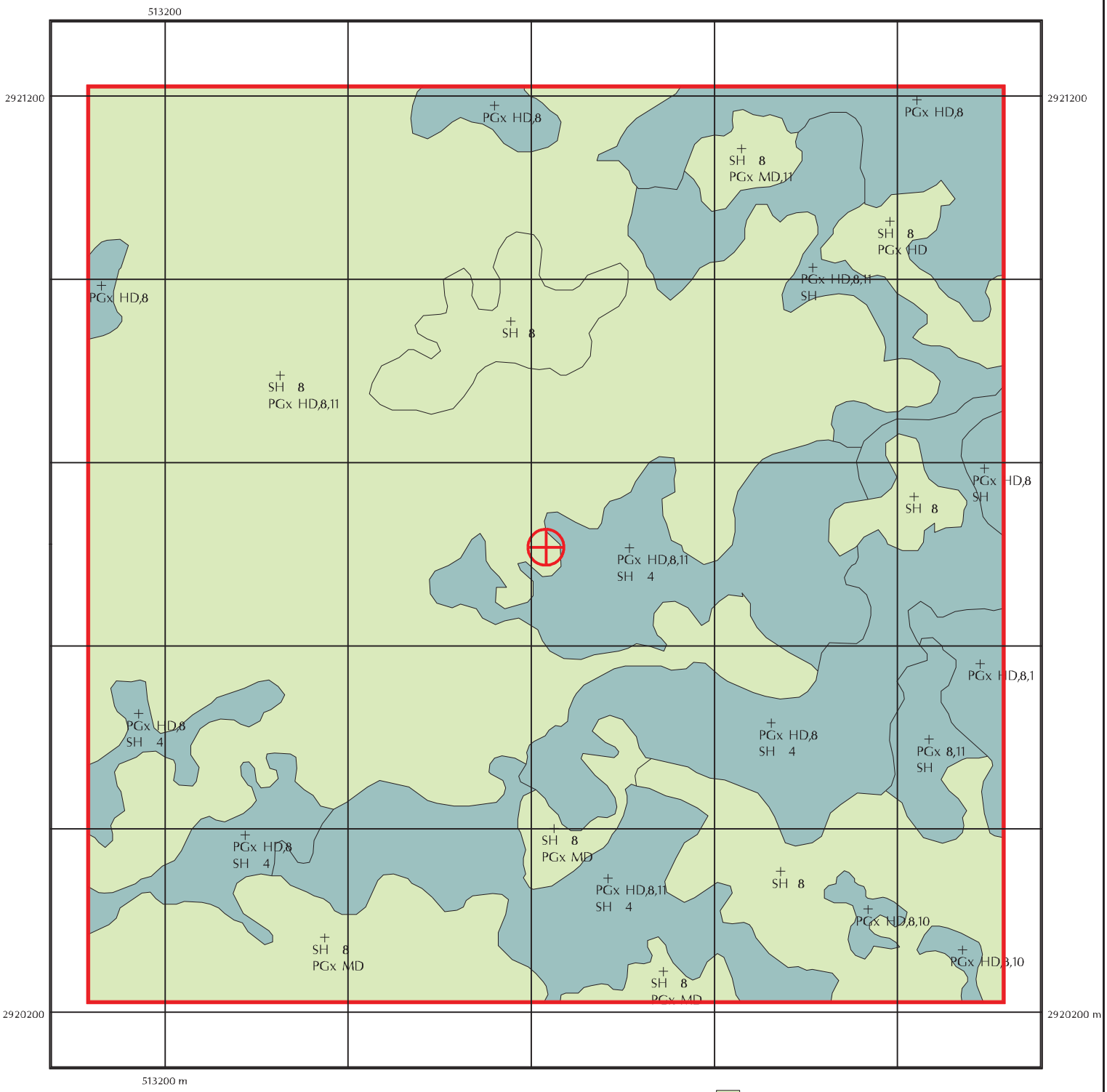

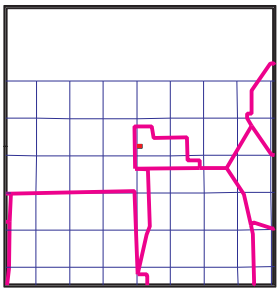

December 1999

N

Station M632
Cycle 5

0 100 200 m

Red line shows 1000 m square (100 Ha) area around station
UTM grid at 200m interval referenced to NAD 83
Center for Remote Sensing and Mapping Science (CRMS) - UGA

- SH 8/ PGx HD,8,11 *46.63 Ha (46.63%)*
- PGx HD,8,11 / SH 4 *12.27 Ha (12.27%)*
- PGx HD,8/ SH 4 *10.27 Ha (10.27%)*
- SH 8 *9.32 Ha (9.32%)*
- SH 8/ PGx MD *6.90 Ha (6.90%)*
- PGx HD,8 *5.28 Ha (5.28%)*
- PGx HD,8,11 / SH *3.46 Ha (3.46%)*
- SH 8/ PGx HD *1.54 Ha (1.54%)*
- PGx 8,11 / SH *1.26 Ha (1.26%)*
- PGx HD,8,11 *1.19 Ha (1.19%)*
- SH 8/ PGx MD,11 *0.86 Ha (0.86%)*
- PGx HD,8,10 *0.61 Ha (0.61%)*
- PGx HD,8/ SH *0.42 Ha (0.42%)*

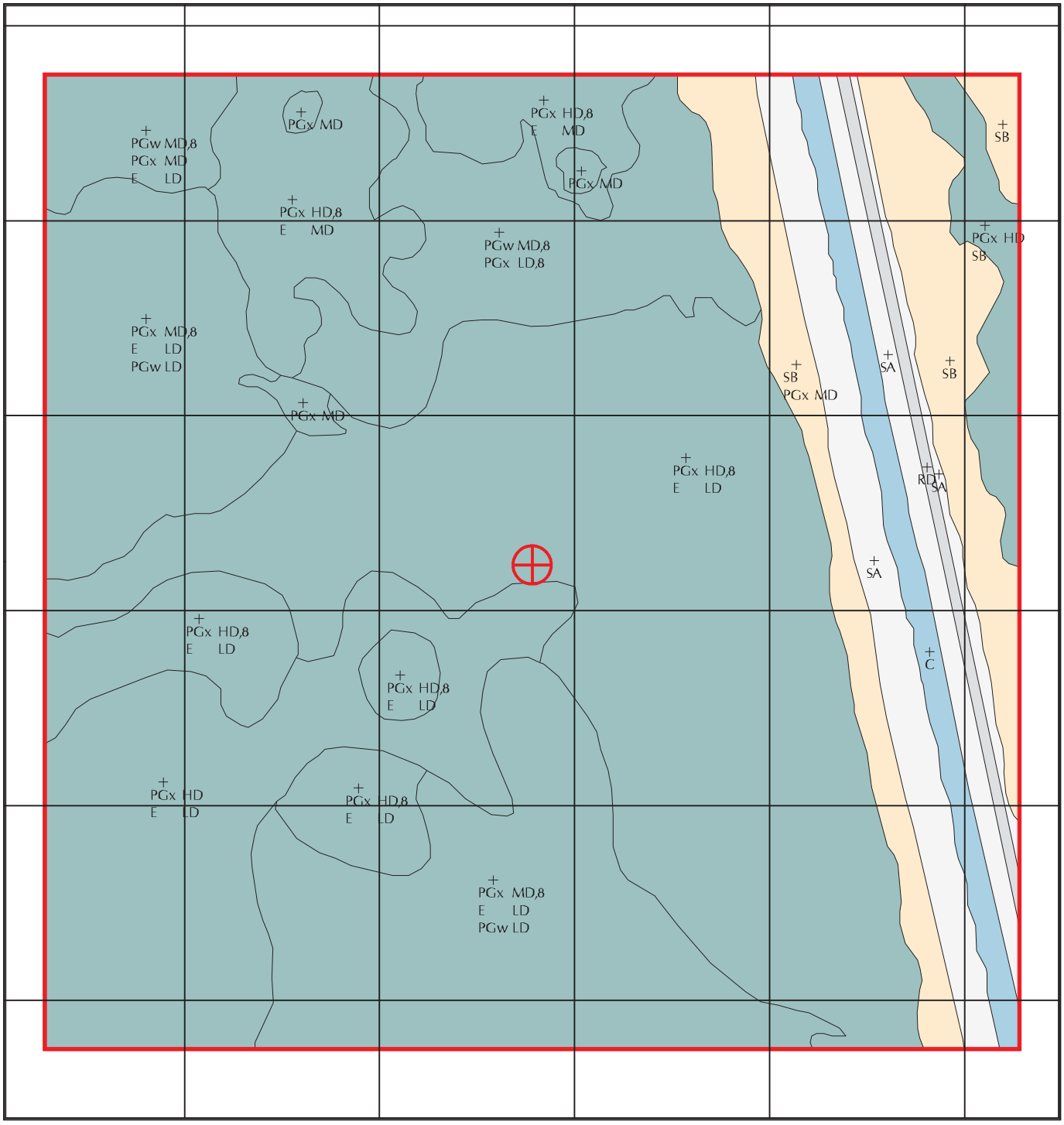

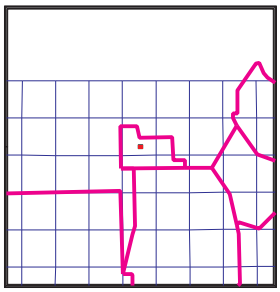

December 1999

Station M633
Cycle 5

N

0 100 200 m

Red line shows 1000 m square (100 Ha) area around station
UTM grid at 200m interval referenced to NAD 83
Center for Remote Sensing and Mapping Science (CRMS) - UGA

- PGx HD,8/ E LD *31.58 Ha (31.58%)*
- PGx MD,8/ E LD/ PGw LD *19.38 Ha (19.38%)*
- PGx HD/ E LD *11.73 Ha (11.73%)*
- PGw MD,8/ PGx LD,8 *7.42 Ha (7.42%)*
- SA *6.66 Ha (6.66%)*
- PGx HD,8/ E MD *6.47 Ha (6.47%)*
- SB *4.42 Ha (4.42%)*
- SB / PGx MD *3.91 Ha (3.91%)*
- C *2.60 Ha (2.60%)*
- PGw MD,8/ PGx MD/ E LD *2.16 Ha (2.16%)*
- PGx HD/ SB *2.03 Ha (2.03%)*
- RD *1.01 Ha (1.01%)*
- PGx MD *0.62 Ha (0.62%)*

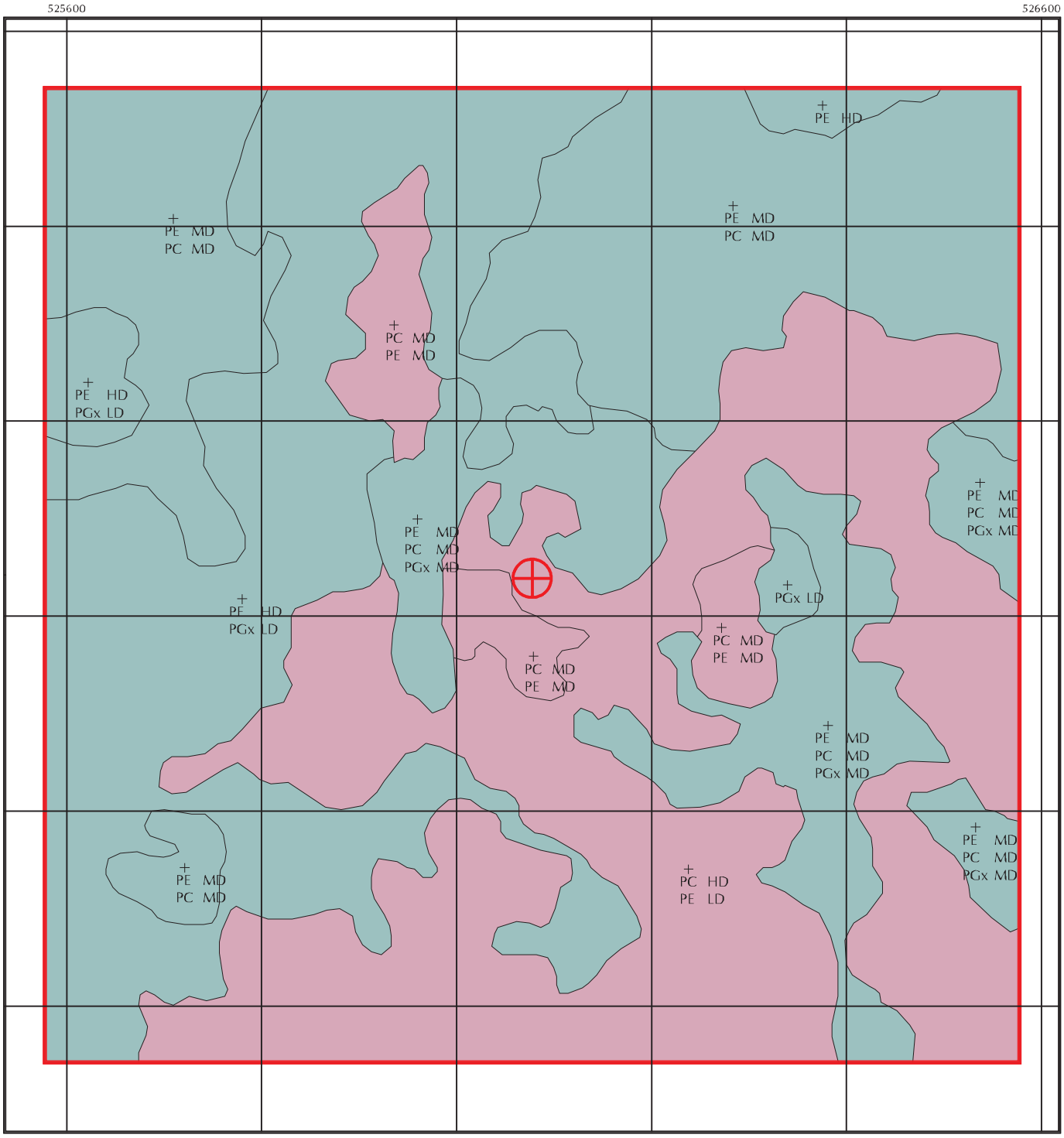

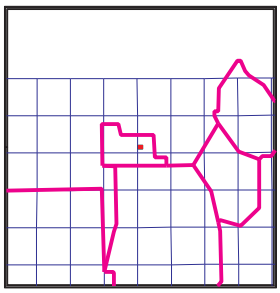

December 1999

Station M637
Cycle 5

N

0 100 200 m

Red line shows 1000 m square (100 Ha) area around station
UTM grid at 200m interval referenced to NAD 83
Center for Remote Sensing and Mapping Science (CRMS) - UGA

- PC HD/ PE LD *33.28 Ha (33.28 %)*
- PE HD/ PGx LD *26.25 Ha (26.25 %)*
- PE MD/ PC MD *22.27 Ha (22.27 %)*
- PE MD/ PC MD/ PGx MD *12.98 Ha (12.98 %)*
- PC MD/ PE MD *4.06 Ha (4.06 %)*
- PE HD *0.64 Ha (0.64 %)*
- PGx LD *0.50 Ha (0.50 %)*

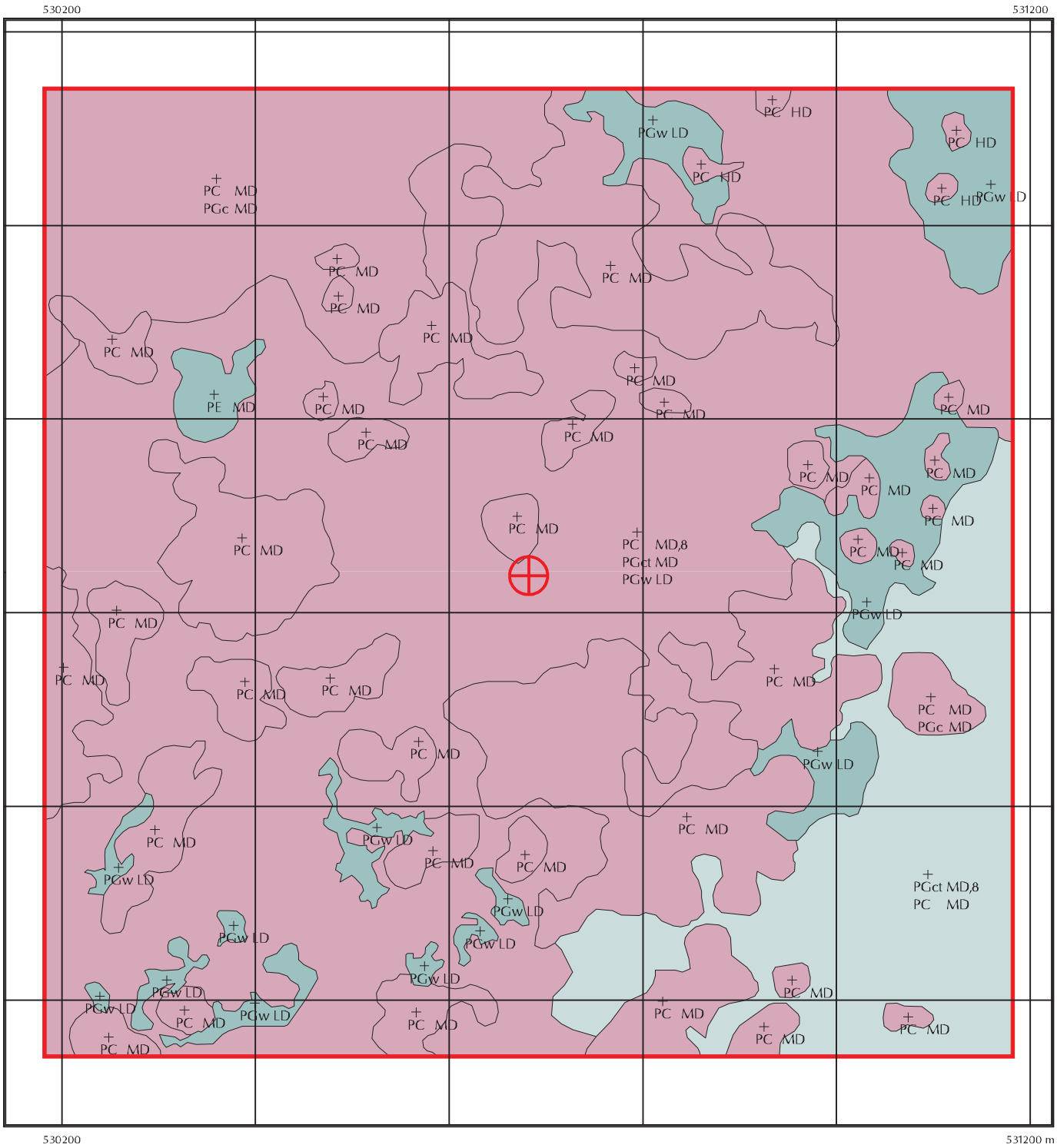

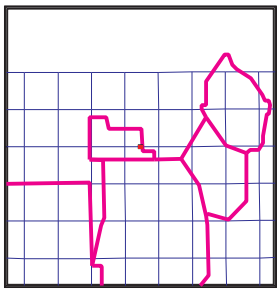

December 1999

Station M639

Cycle 5

N

0 100 200 m

Red line shows 1000 m square (100 Ha) area around station
UTM grid at 200m interval referenced to NAD 83
Center for Remote Sensing and Mapping Science (CRMS) - UGA

- PC MD,8/ PGct MD/ PGw LD *43.25 Ha (43.25 %)*
- PC MD *25.71 Ha (25.71 %)*
- PGct MD,8/ PC MD *11.62 Ha (11.62 %)*
- PC MD/ PGc MD *10.83 Ha (10.83 %)*
- PGw LD *7.61 Ha (7.61 %)*
- PE MD *0.63 Ha (0.63 %)*
- PC HD *0.36 Ha (0.36 %)*

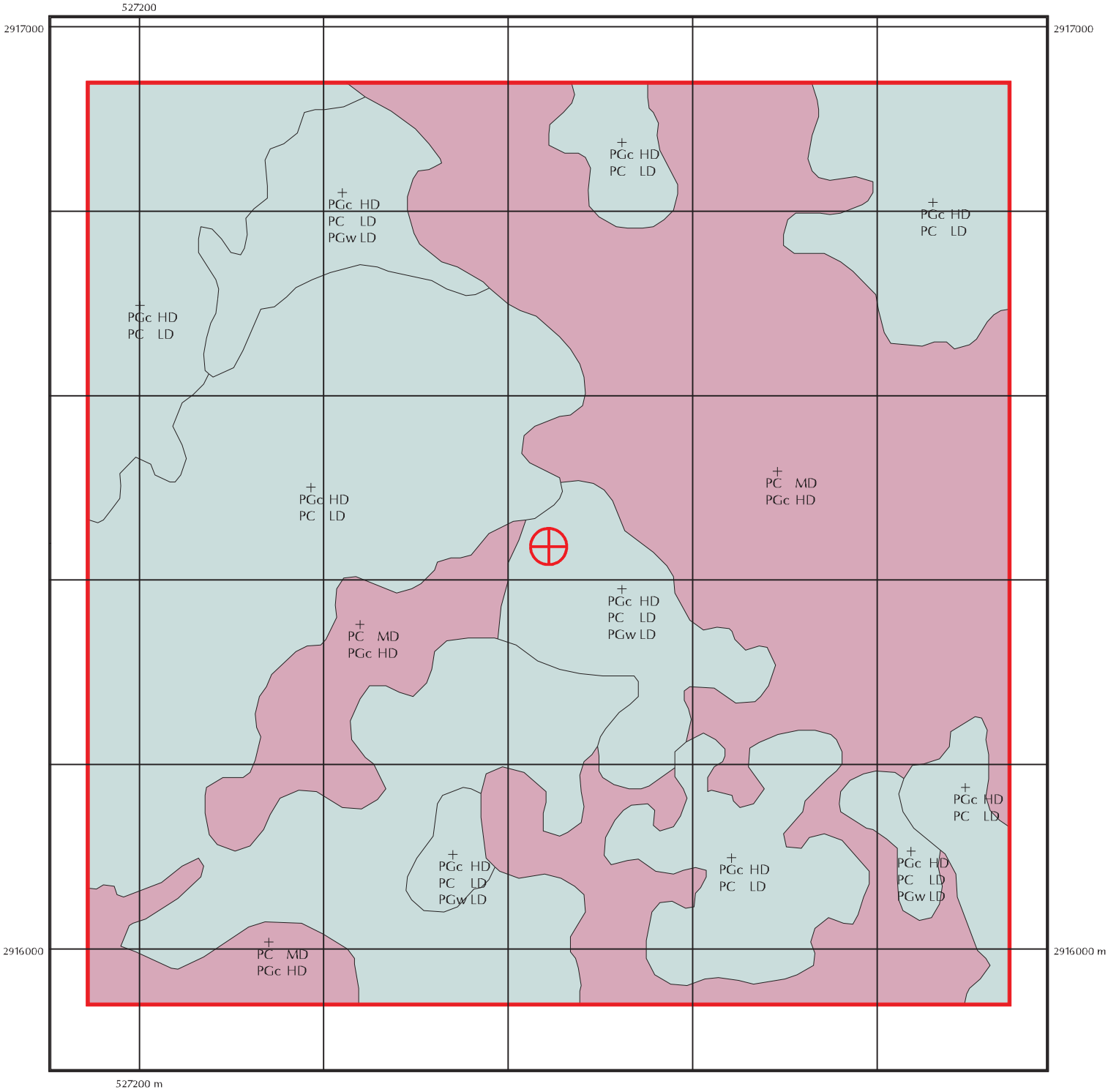

PGc HD/ PC LD *48.85 Ha (48.85 %)*
PC MD/ PGc HD *41.11 Ha (41.11 %)*
PGc HD/ PC LD/ PGw LD *10.04 Ha (10.04 %)*

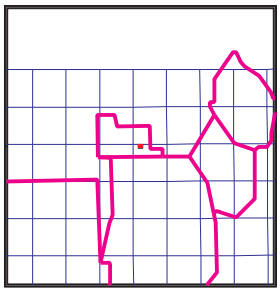

December 1999

Station M641
Cycle 5

N

0 100 200 m

Red line shows 1000 m square (100 Ha) area around station
UTM grid at 200m interval referenced to NAD 83
Center for Remote Sensing and Mapping Science (CRMS) - UGA

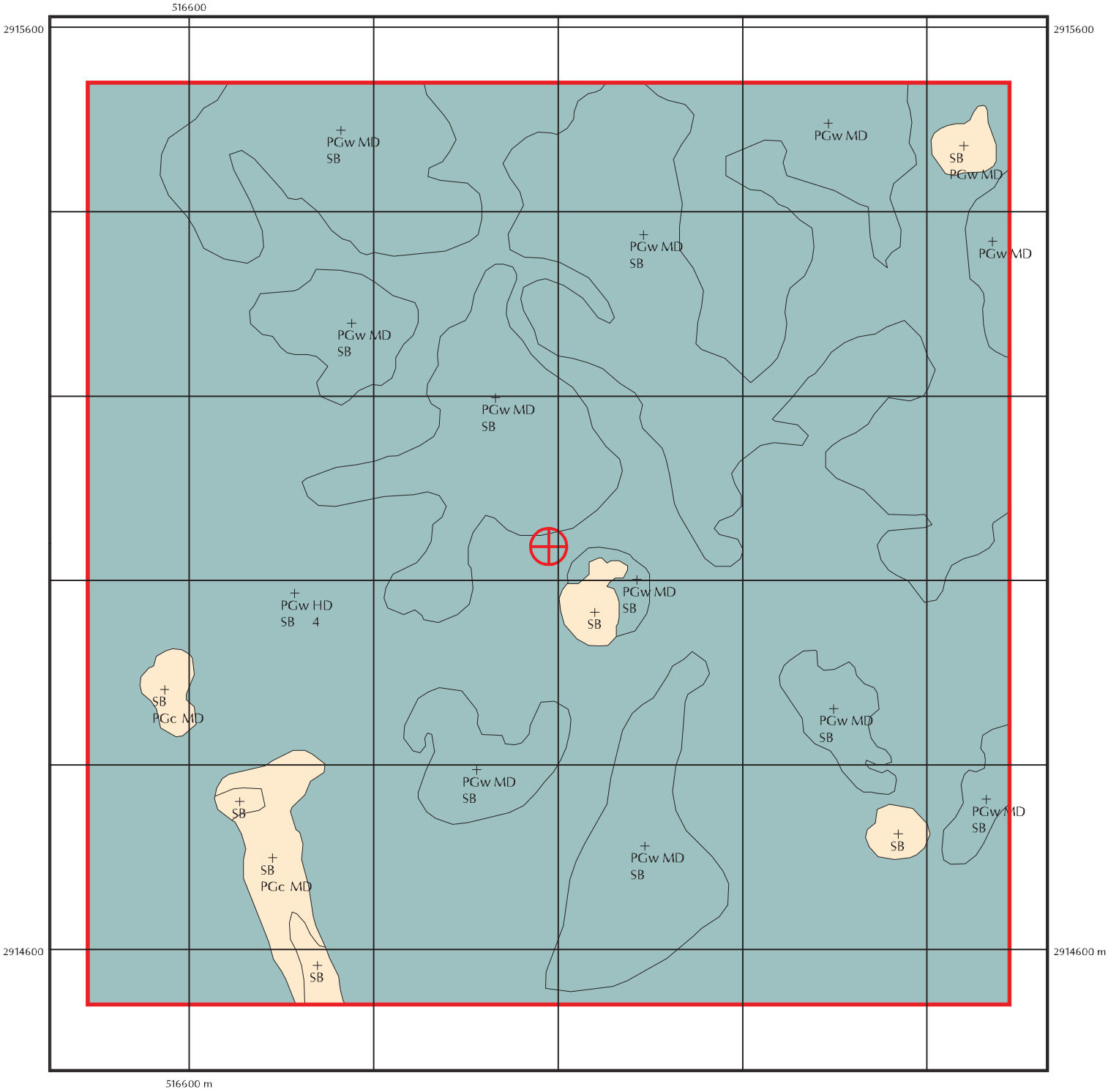

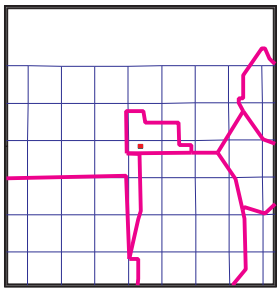

December 1999

Station M643
Cycle 5

N

0 100 200 m

Red line shows 1000 m square (100 Ha) area around station
UTM grid at 200m interval referenced to NAD 83
Center for Remote Sensing and Mapping Science (CRMS) - UGA

PGw HD/ SB 4 *57.78 Ha (57.78 %)*
PGw MD/ SB *33.27 Ha (33.27 %)*
PGw MD *5.60 Ha (5.60 %)*
SB / PGc MD *1.77 Ha (1.77 %)*
SB *1.20 Ha (1.20 %)*
SB / PGw MD *0.36 Ha (0.36 %)*