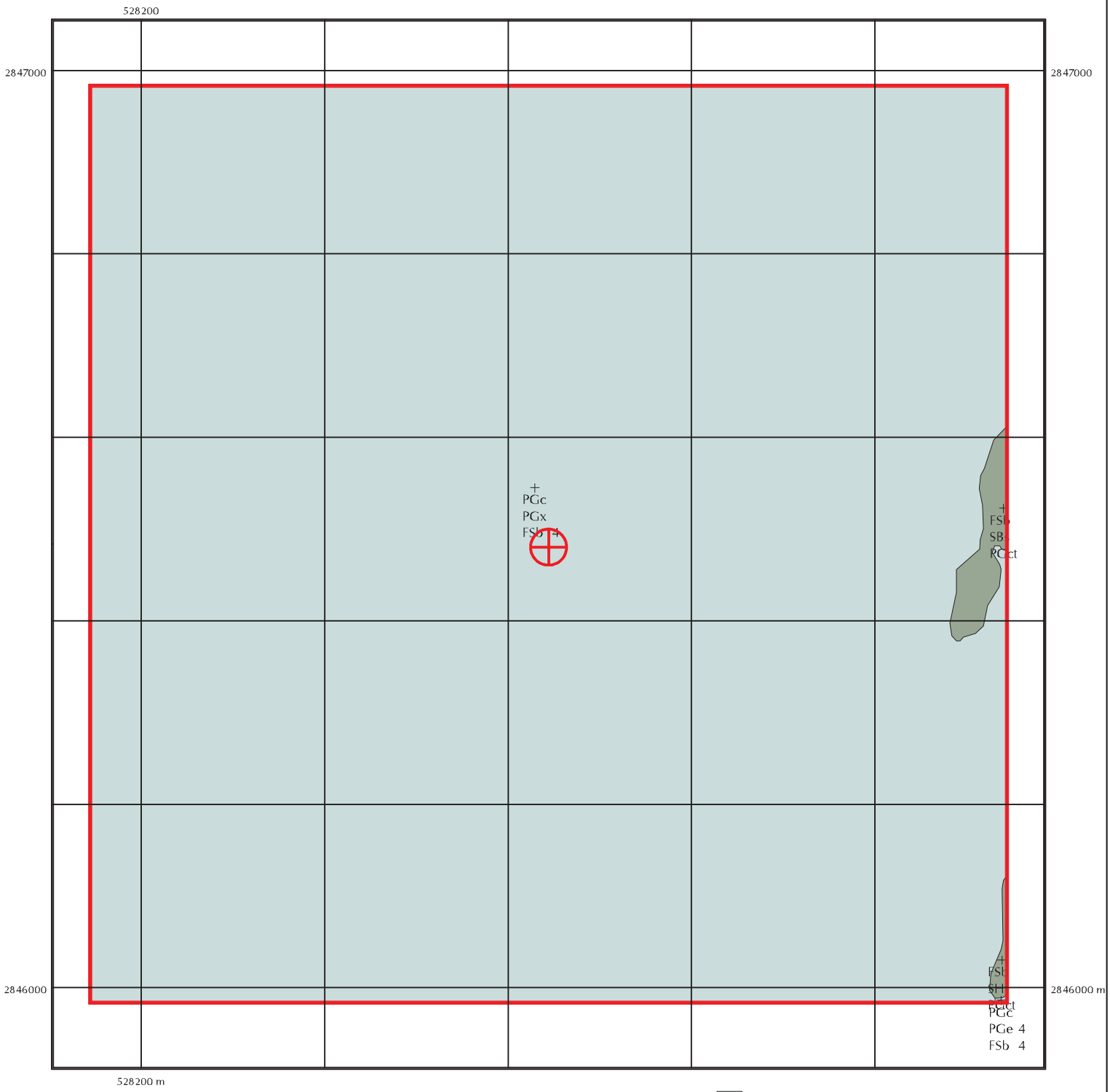

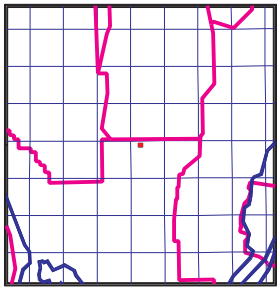

December 1999

Station M702
Cycle 5

N

0 100 200 m

Red line shows 1000 m square (100 Ha) area around station
UTM grid at 200m interval referenced to NAD 83
Center for Remote Sensing and Mapping Science (CRMS) - UGA

PGc / PGx / FSb 4	99.19 Ha	(99.19 %)
FSb / SBs / PGct	0.68 Ha	(0.68 %)
FSb / SH / PGct	0.12 Ha	(0.12 %)
PGc / PGe 4/ FSb 4	0.01 Ha	(0.01 %)

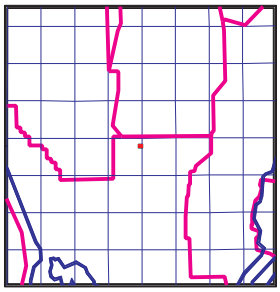

December 1999

Station M703

Cycle 5

N

0 100 200 m

Red line shows 1000 m square (100 Ha) area around station
UTM grid at 200m interval referenced to NAD 83
Center for Remote Sensing and Mapping Science (CRMS) - UGA

- PGc / PGx / FSb 4 *78.32 Ha (78.32 %)*
- FT / FSb / SH *7.15 Ha (7.15 %)*
- SVC / PG *3.23 Ha (3.23 %)*
- SBs / PGct *2.25 Ha (2.25 %)*
- FSb / SH / PGct *1.68 Ha (1.68 %)*
- FT / FSb *1.48 Ha (1.48 %)*
- PGct / SBs 4 *1.10 Ha (1.10 %)*
- FSb / SH / SBy *0.99 Ha (0.99 %)*
- RD *0.80 Ha (0.80 %)*
- FT / FSb / SBs *0.67 Ha (0.67 %)*
- FSb / SH *0.66 Ha (0.66 %)*
- SVC *0.57 Ha (0.57 %)*
- PGct *0.50 Ha (0.50 %)*
- PGct / SBs *0.40 Ha (0.40 %)*
- FSb / SH / SBs *0.15 Ha (0.15 %)*
- FSb / SBs *0.05 Ha (0.05 %)*

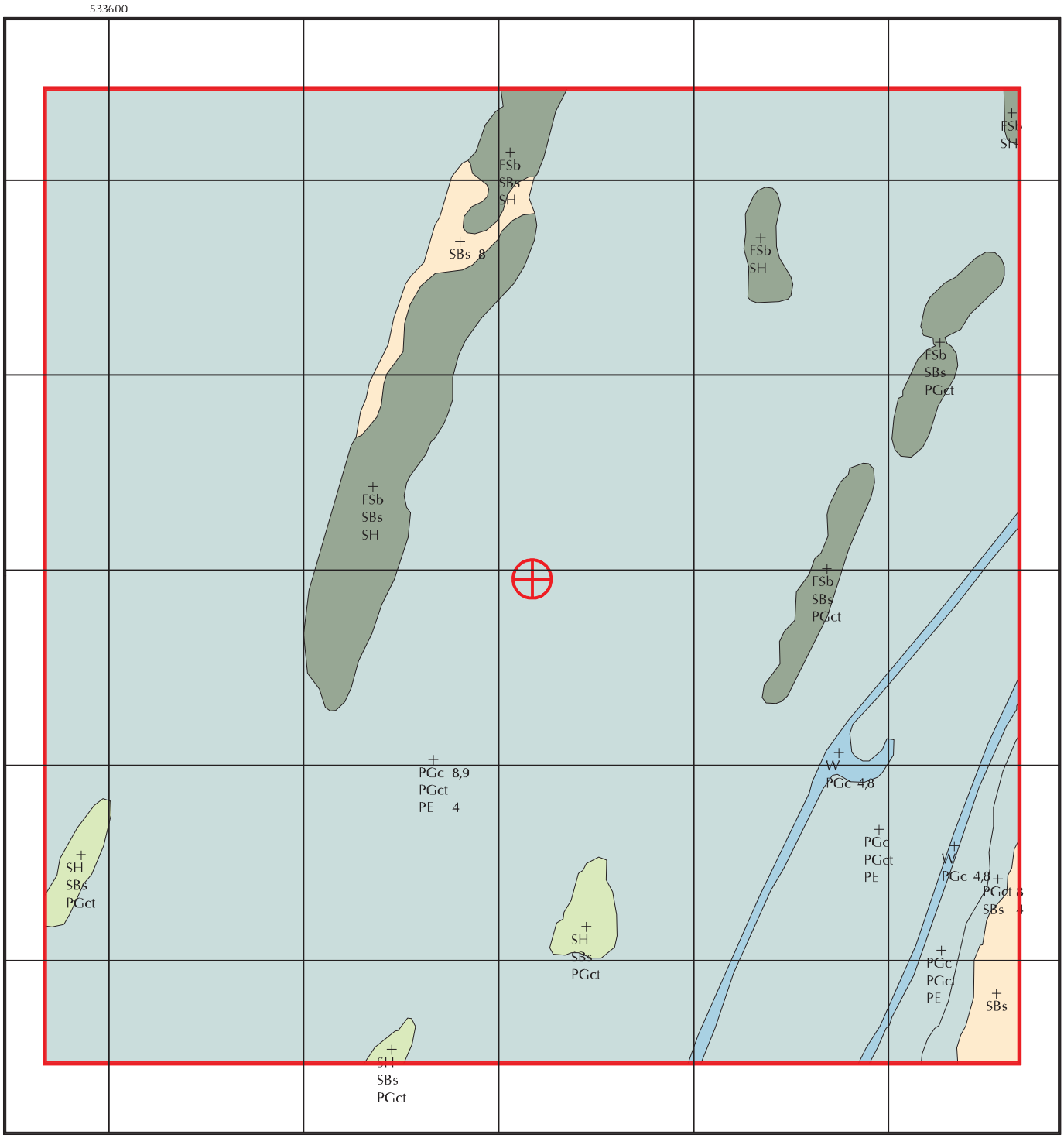

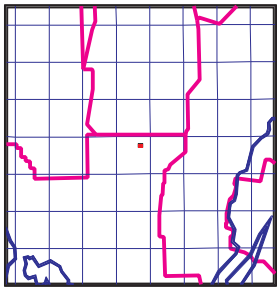

December 1999

Station M704
Cycle 5

N

0 100 200 m

Red line shows 1000 m square (100 Ha) area around station
UTM grid at 200m interval referenced to NAD 83
Center for Remote Sensing and Mapping Science (CRMS) - UGA

PGc 8,9/ PGct / PE 4	*80.74 Ha (80.74 %)*
PGc / PGct / PE	*8.36 Ha (8.36 %)*
FSb / SBs / SH	*4.21 Ha (4.21 %)*
FSb / SBs / PGct	*1.62 Ha (1.62 %)*
W / PGc 4,8	*1.17 Ha (1.17 %)*
SH / SBs / PGct	*0.99 Ha (0.99 %)*
SBs	*0.84 Ha (0.84 %)*
SBs 8	*0.83 Ha (0.83 %)*
PGct 8/ SBs 4	*0.75 Ha (0.75 %)*
FSb / SH	*0.49 Ha (0.49 %)*

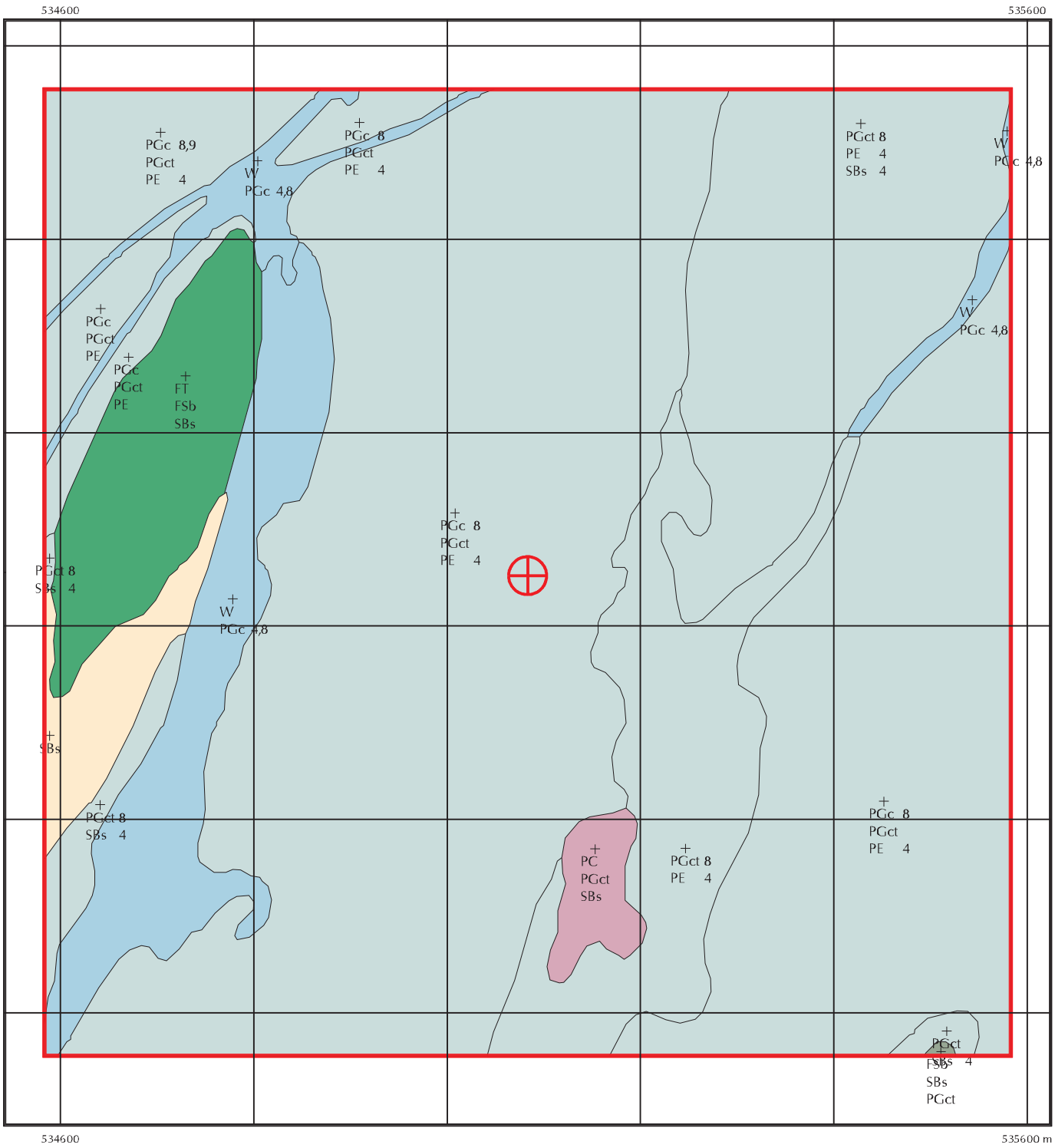

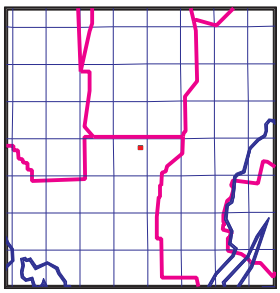

December 1999

Station M705
Cycle 5

N

0 100 200 m

Red line shows 1000 m square (100 Ha) area around station
UTM grid at 200m interval referenced to NAD 83
Center for Remote Sensing and Mapping Science (CRMS) - UGA

- PGc 8/ PGct / PE 4 *56.53 Ha (56.53 %)*
- PGct 8/ PE 4/ SBs 4 *11.77 Ha (11.77 %)*
- W / PGc 4,8 *8.59 Ha (8.59 %)*
- PGct 8/ PE 4 *7.98 Ha (7.98 %)*
- FT / FSb / SBs *5.11 Ha (5.11 %)*
- PGc 8,9/ PGct / PE 4 *3.33 Ha (3.33 %)*
- PGc / PGct / PE *2.09 Ha (2.09 %)*
- SBs *2.06 Ha (2.06 %)*
- PGct 8/ SBs 4 *1.13 Ha (1.13 %)*
- PC / PGct / SBs *1.12 Ha (1.12 %)*
- PGct / SBs 4 *0.27 Ha (0.27 %)*
- FSb / SBs / PGct *0.03 Ha (0.03 %)*

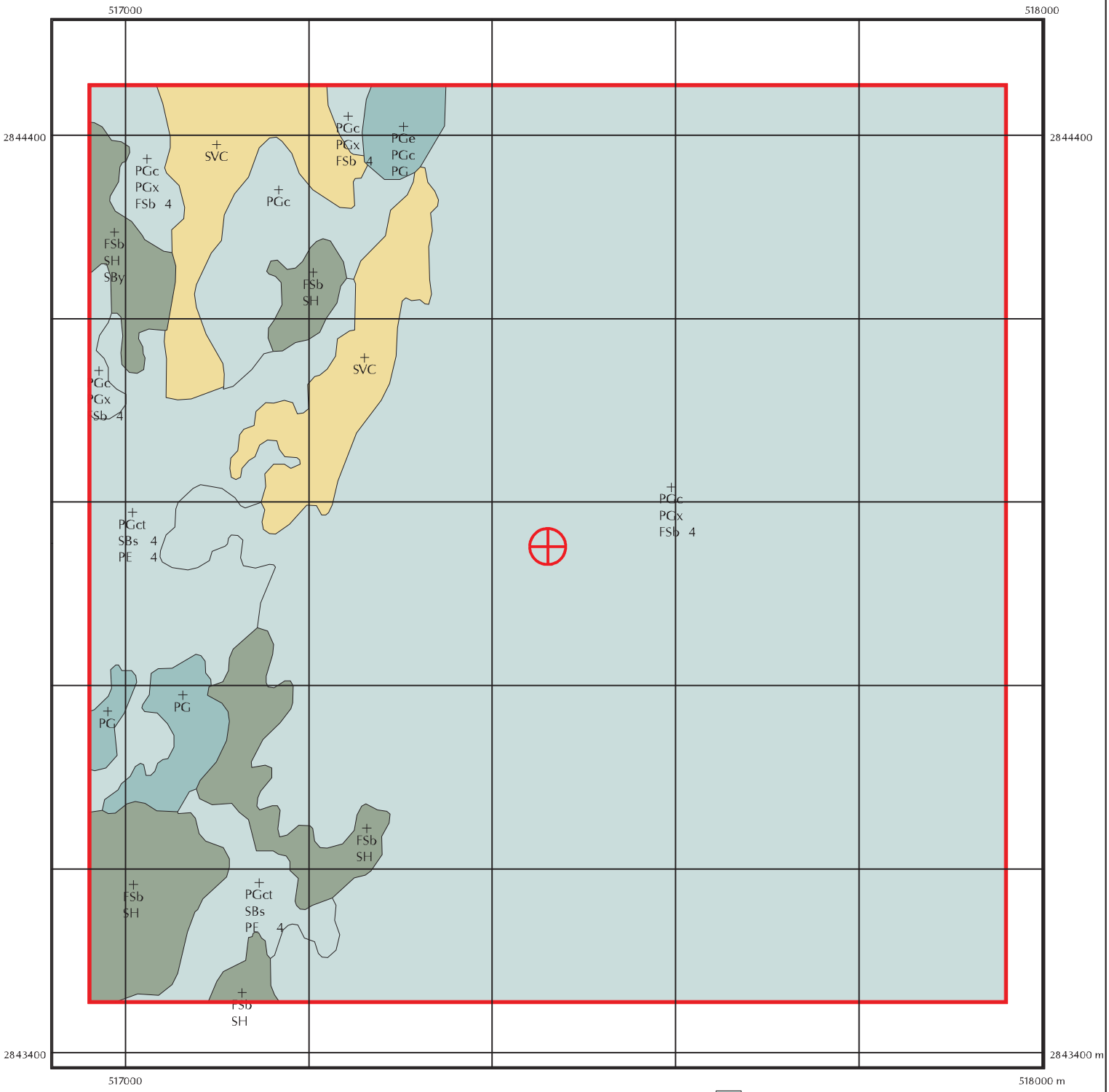

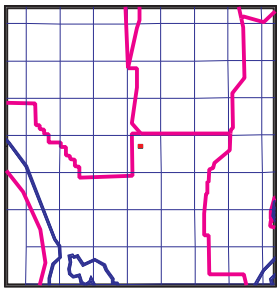

December 1999

Station M706

Cycle 5

N

0 100 200 m

Red line shows 1000 m square (100 Ha) area around station
UTM grid at 200m interval referenced to NAD 83
Center for Remote Sensing and Mapping Science (CRMS) - UGA

- PGc / PGx / FSb 4 *74.79 Ha (74.79%)*
- PGct / SBs 4/ PE 4 *6.41 Ha (6.41%)*
- SVC *5.75 Ha (5.75%)*
- FSb / SH *5.28 Ha (5.28%)*
- PGc *2.56 Ha (2.56%)*
- PGct / SBs / PE 4 *1.82 Ha (1.82%)*
- PG *1.42 Ha (1.42%)*
- FSb / SH / SBy *1.22 Ha (1.22%)*
- PGe / PGc / PG *0.77 Ha (0.77%)*

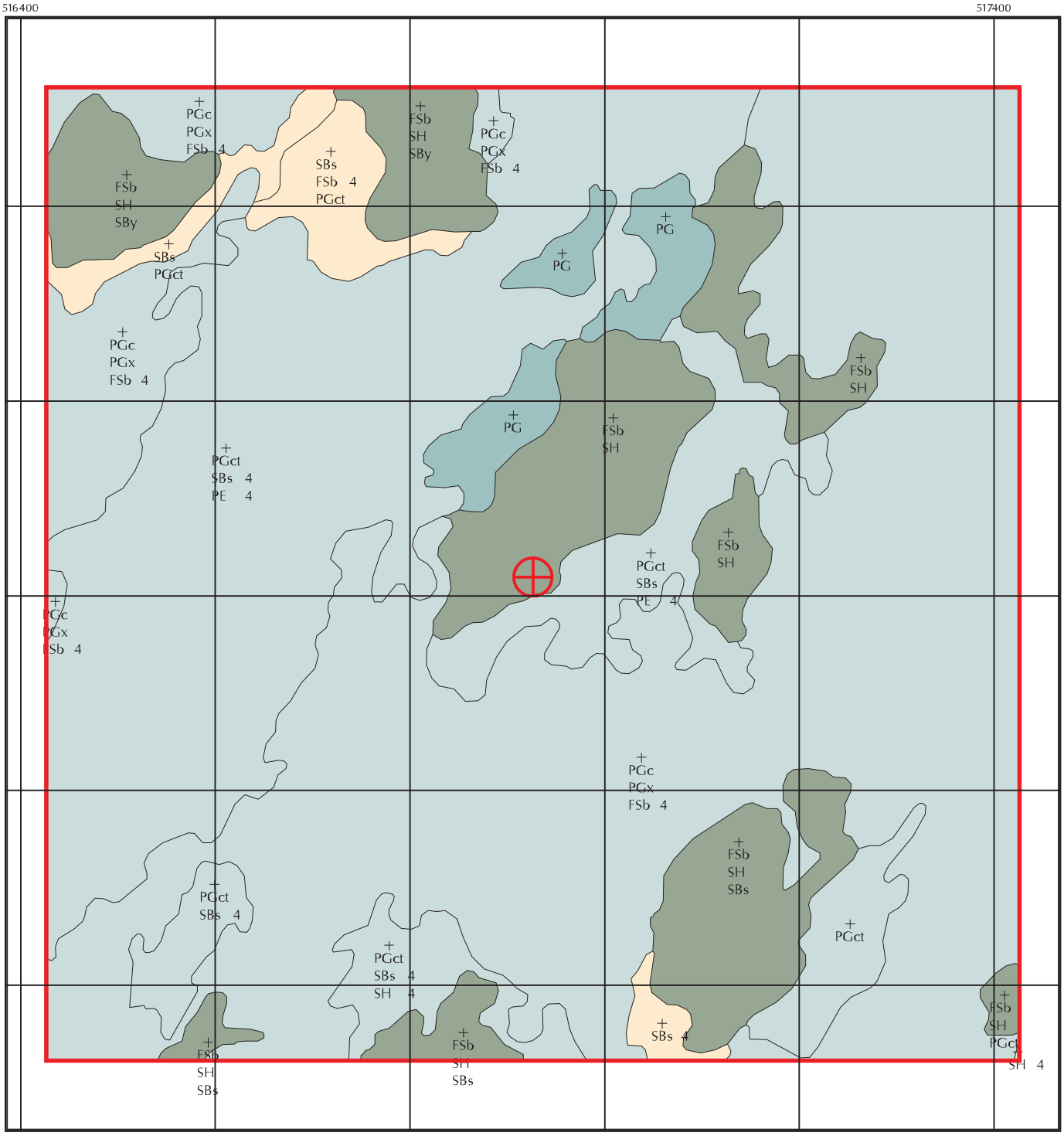

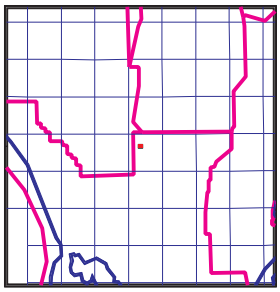

December 1999

Station M707

Cycle 5

N

0 100 200 m

Red line shows 1000 m square (100 Ha) area around station
UTM grid at 200m interval referenced to NAD 83
Center for Remote Sensing and Mapping Science (CRMS) - UGA

- PGc / PGx / FSb 4 *47.43 Ha (47.43 %)*
- PGct / SBs 4/ PE 4 *22.68 Ha (22.68 %)*
- FSb / SH *7.07 Ha (7.07 %)*
- FSb / SH / SBs *4.54 Ha (4.54 %)*
- PGct / SBs / PE 4 *4.03 Ha (4.03 %)*
- FSb / SH / SBy *3.68 Ha (3.68 %)*
- PG *2.75 Ha (2.75 %)*
- PGct / SBs 4/ SH 4 *1.75 Ha (1.75 %)*
- PGct *1.66 Ha (1.66 %)*
- SBs / FSb 4/ PGct *1.64 Ha (1.64 %)*
- PGct / SBs 4 *1.04 Ha (1.04 %)*
- SBs / PGct *1.01 Ha (1.01 %)*
- SBs 4 *0.46 Ha (0.46 %)*
- FSb / SH / PGct *0.24 Ha (0.24 %)*
- SH 4 *0.01 Ha (0.01 %)*

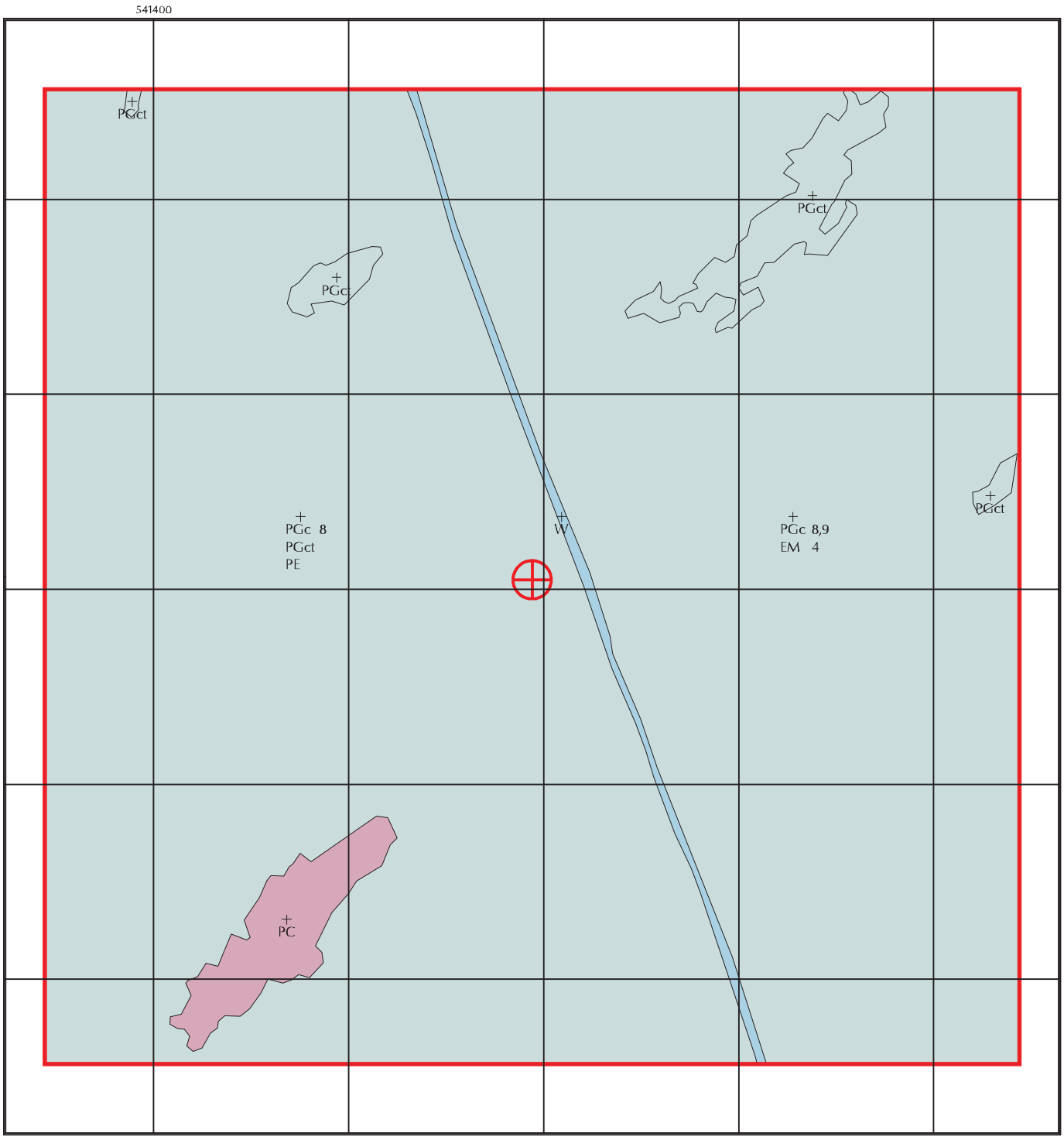

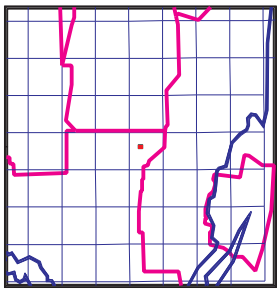

December 1999

Station M708
Cycle 5

N

0 100 200 m

Red line shows 1000 m square (100 Ha) area around station
UTM grid at 200m interval referenced to NAD 83
Center for Remote Sensing and Mapping Science (CRMS) - UGA

PGc 8/ PGct / PE	*52.83 Ha (52.83 %)*
PGc 8,9/ EM 4	*42.57 Ha (42.57 %)*
PGct	*2.04 Ha (2.04 %)*
PC	*1.73 Ha (1.73 %)*
W	*0.83 Ha (0.83 %)*

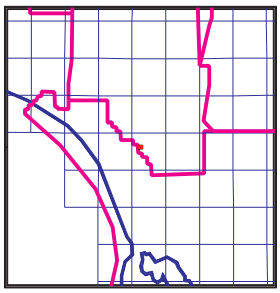

December 1999

Station M709
Cycle 5

N

0 100 200 m

Red line shows 1000 m square (100 Ha) area around station
UTM grid at 200m interval referenced to NAD 83
Center for Remote Sensing and Mapping Science (CRMS) - UGA

PGc 8/ SVx 4/ PGx	*65.52 Ha (65.52 %)*
FSc / SVC	*21.79 Ha (21.79 %)*
FSx	*3.56 Ha (3.56 %)*
FSb / SVC	*3.26 Ha (3.26 %)*
PGct / PE / PGx	*2.59 Ha (2.59 %)*
SVC	*1.75 Ha (1.75 %)*
FSx / FSb	*0.84 Ha (0.84 %)*
PE / SVC	*0.65 Ha (0.65 %)*
PGct / P / SB	*0.03 Ha (0.03 %)*

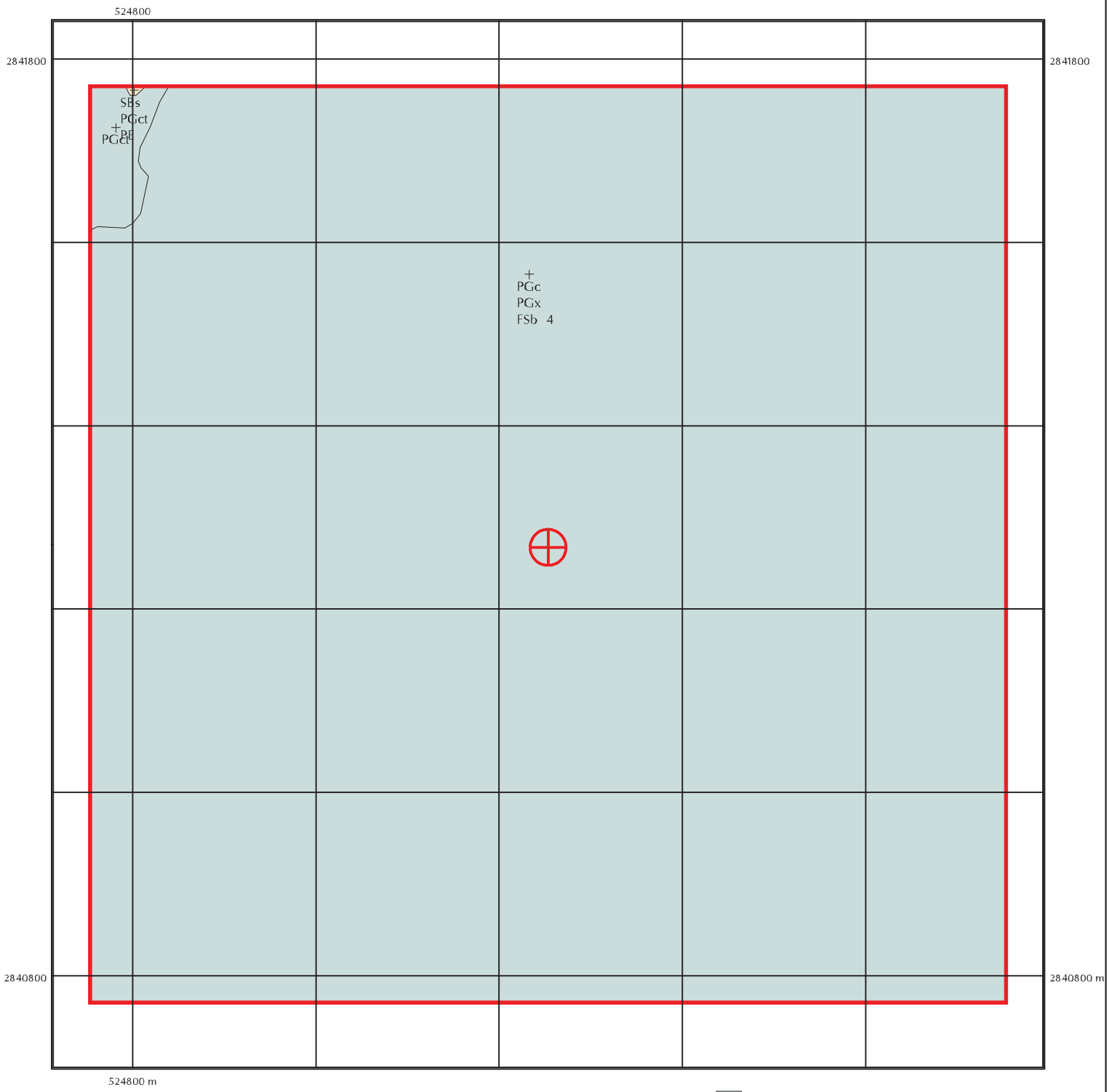

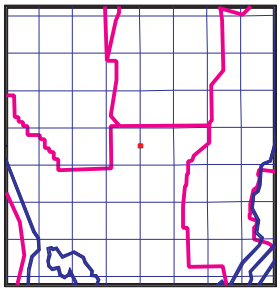

December 1999

Station M710
Cycle 5

N

0 100 200 m

Red line shows 1000 m square (100 Ha) area around station
UTM grid at 200m interval referenced to NAD 83
Center for Remote Sensing and Mapping Science (CRMS) - UGA

PGc / PGx / FSb 4 *99.04 Ha (99.04%)*
PGct *0.94 Ha (0.94%)*
SBs / PGct / PE *0.02 Ha (0.02%)*

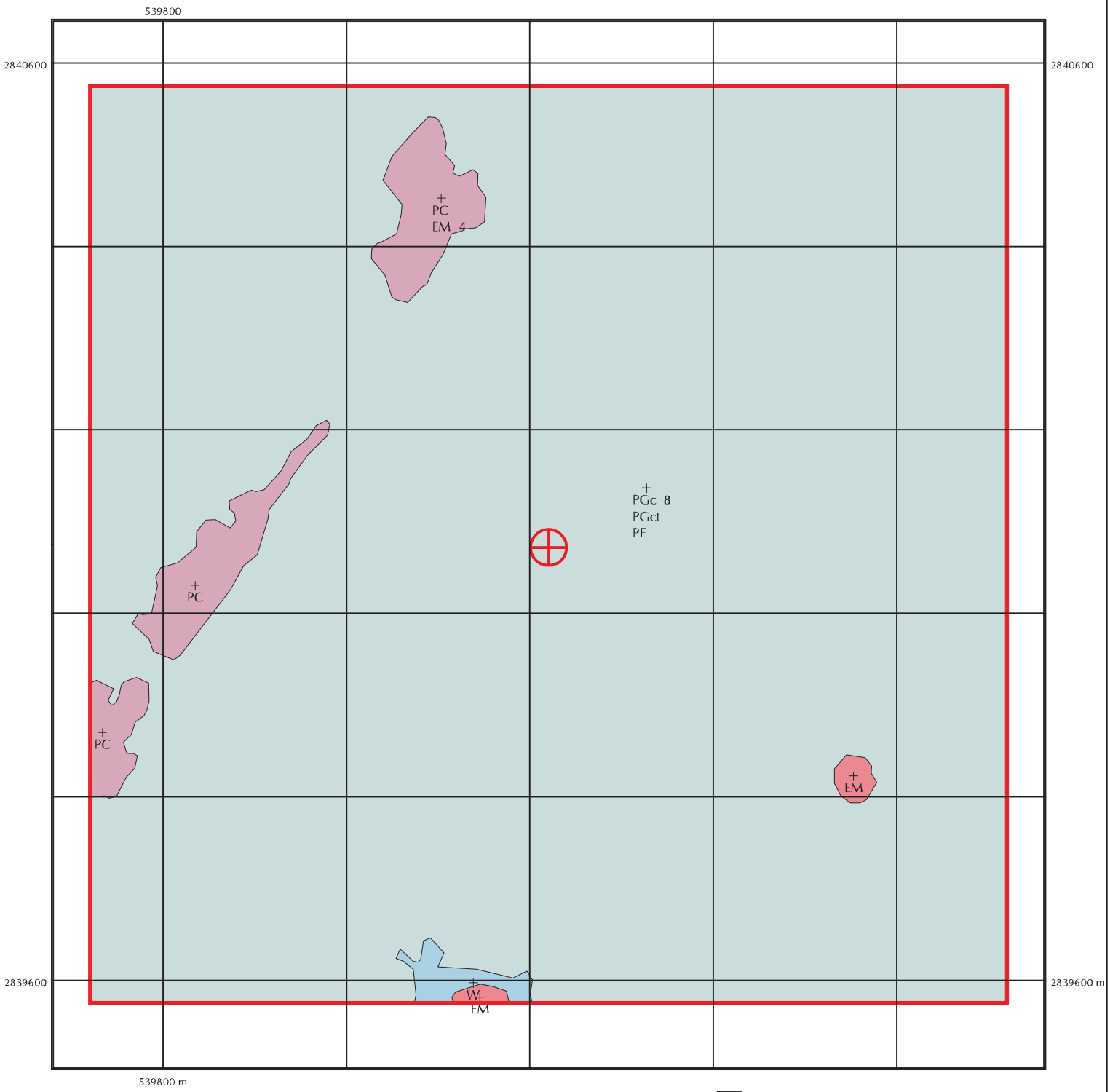

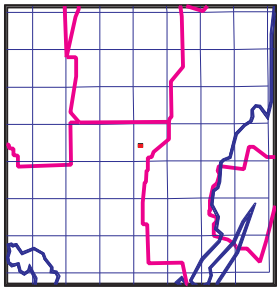

December 1999

Station M711
Cycle 5

N

0 100 200 m

Red line shows 1000 m square (100 Ha) area around station
UTM grid at 200m interval referenced to NAD 83
Center for Remote Sensing and Mapping Science (CRMS) - UGA

PGc 8/ PGct / PE	96.09 Ha (96.09 %)
PC	1.90 Ha (1.90 %)
PC / EM 4	1.31 Ha (1.31 %)
W	0.43 Ha (0.43 %)
EM	0.28 Ha (0.28 %)

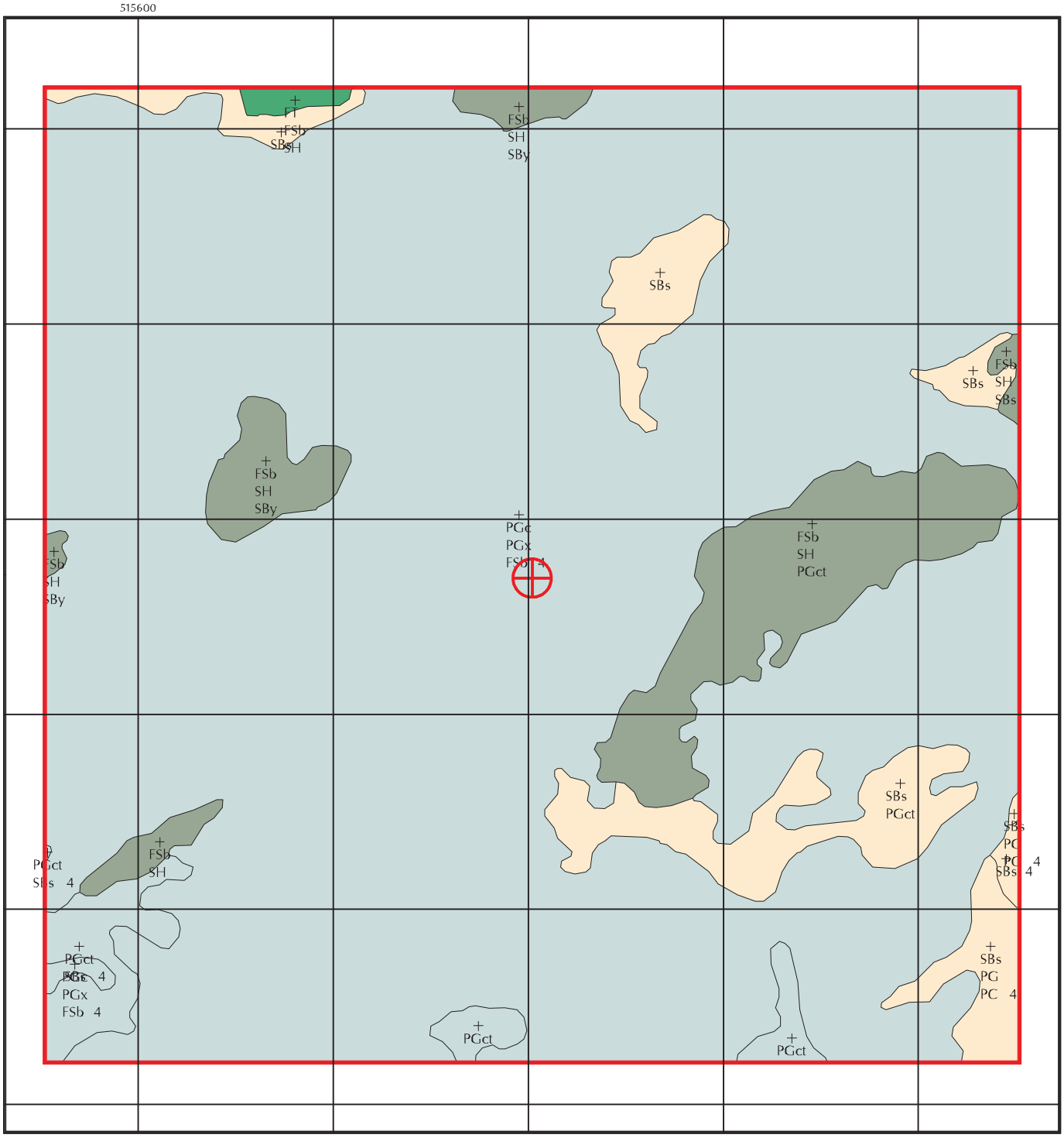

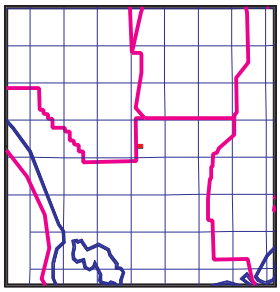

December 1999

Station M712
Cycle 5

N

0 100 200 m

Red line shows 1000 m square (100 Ha) area around station
UTM grid at 200m interval referenced to NAD 83
Center for Remote Sensing and Mapping Science (CRMS) - UGA

- PGc / PGx / FSb 4 *83.49 Ha (83.49%)*
- FSb / SH / PGct *5.17 Ha (5.17%)*
- SBs / PGct *2.81 Ha (2.81%)*
- SBs *2.30 Ha (2.30%)*
- FSb / SH / SBy *1.74 Ha (1.74%)*
- PGct / SBs 4 *1.44 Ha (1.44%)*
- SBs / PG / PC 4 *1.23 Ha (1.23%)*
- PGct *0.80 Ha (0.80%)*
- FSb / SH *0.44 Ha (0.44%)*
- FT / FSb / SH *0.26 Ha (0.26%)*
- SBs 4 *0.16 Ha (0.16%)*
- FSb / SH / SBs *0.16 Ha (0.16%)*

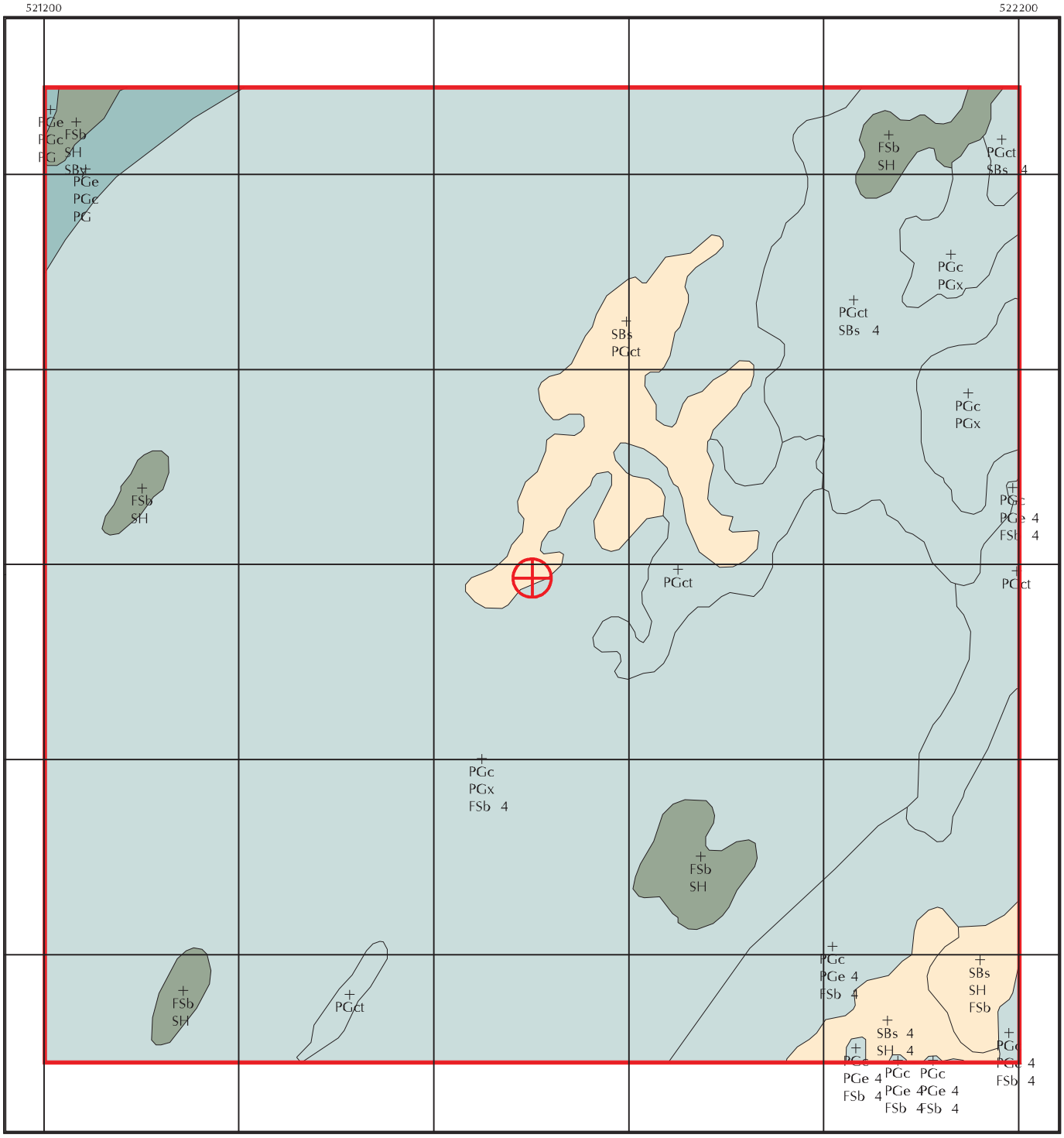

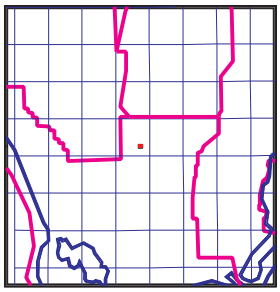

December 1999

Station M714
Cycle 5

N

0 100 200 m

Red line shows 1000 m square (100 Ha) area around station
UTM grid at 200m interval referenced to NAD 83
Center for Remote Sensing and Mapping Science (CRMS) - UGA

- PGc / PGx / FSb 4 *71.21 Ha (71.21 %)*
- PGct / SBs 4 *7.19 Ha (7.19 %)*
- PGc / PGe 4/ FSb 4 *4.74 Ha (4.74 %)*
- PGct *4.06 Ha (4.06 %)*
- SBs / PGct *4.01 Ha (4.01 %)*
- PGc / PGx *2.63 Ha (2.63 %)*
- FSb / SH *2.37 Ha (2.37 %)*
- SBs 4/ SH 4 *1.27 Ha (1.27 %)*
- PGe / PGc / PG *1.23 Ha (1.23 %)*
- SBs / SH / FSb *0.90 Ha (0.90 %)*
- FSb / SH / SBy *0.35 Ha (0.35 %)*

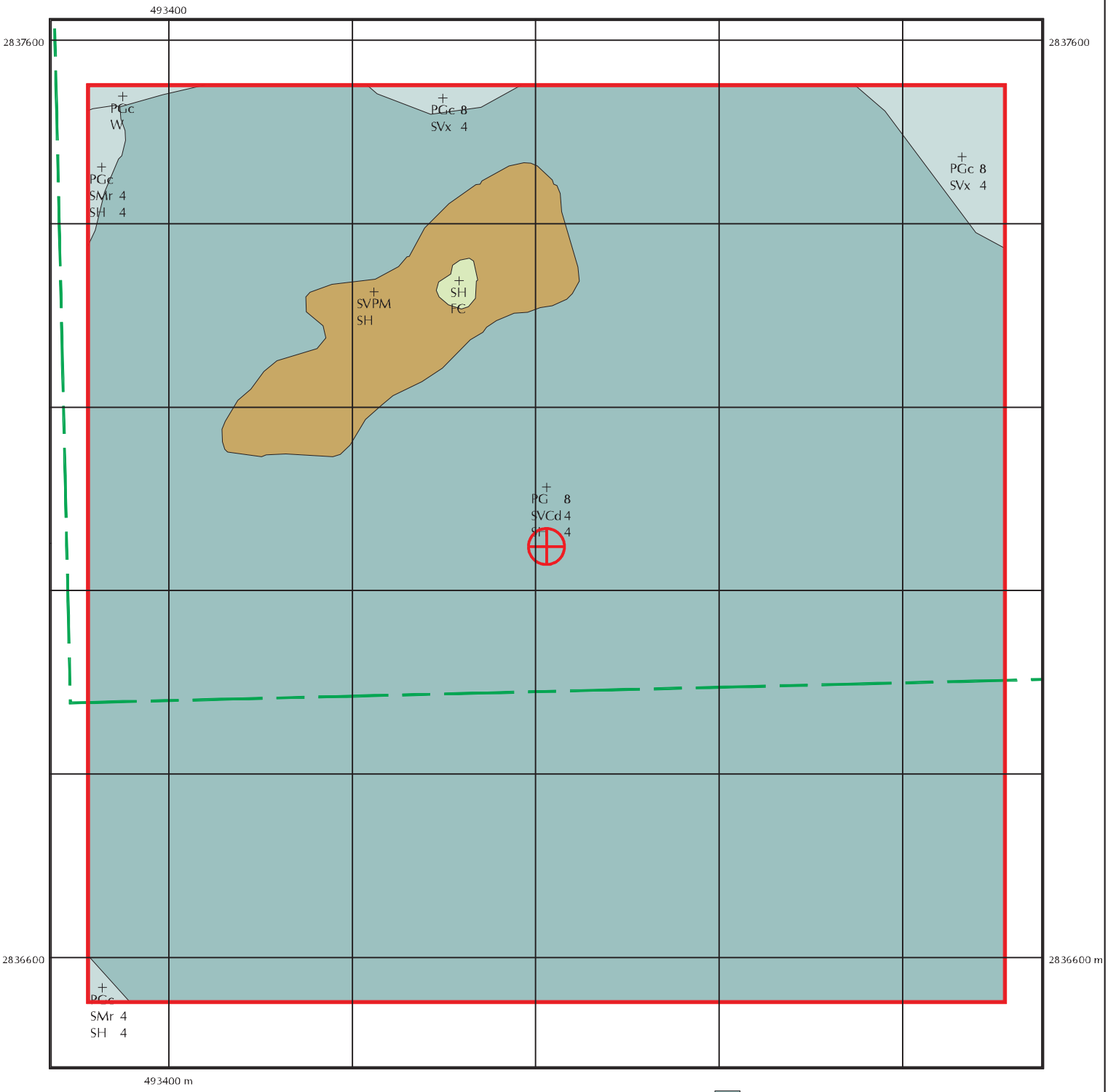

Station M715
Cycle 5

- PG 8/ SVCd 4/ SH 4 *92.17 Ha (92.17 %)*
- SVPM / SH *5.12 Ha (5.12 %)*
- PGc 8/ SVx 4 *1.86 Ha (1.86 %)*
- PGc / SMr 4/ SH 4 *0.49 Ha (0.49 %)*
- PGc / W *0.19 Ha (0.19 %)*
- SH / FC *0.17 Ha (0.17 %)*

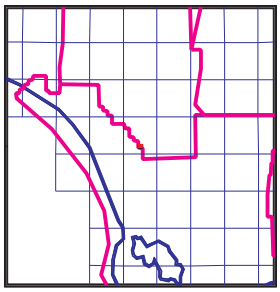

December 1999

N

0 100 200 m

Red line shows 1000 m square (100 Ha) area around station
UTM grid at 200m interval referenced to NAD 83
Center for Remote Sensing and Mapping Science (CRMS) - UGA

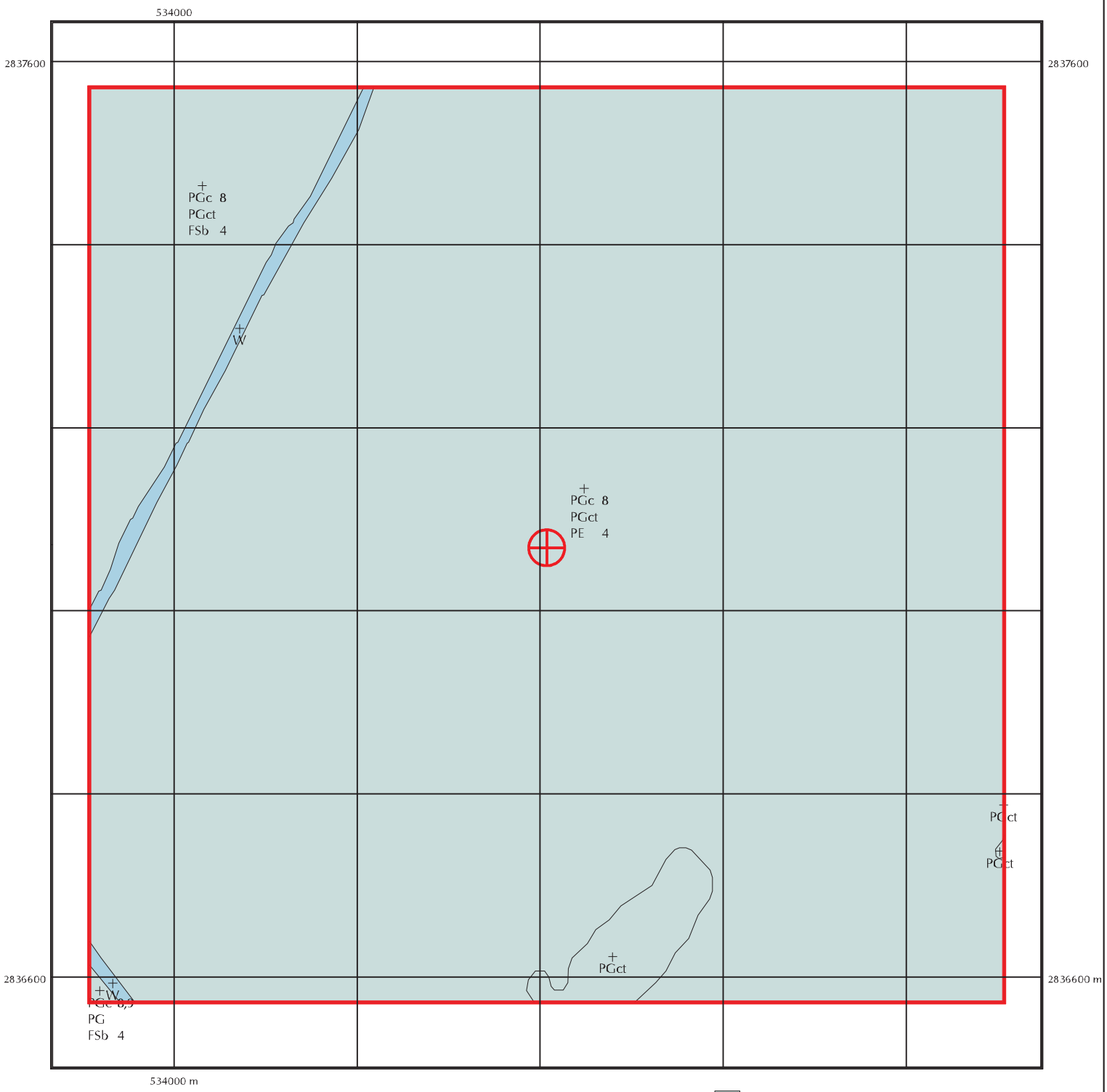

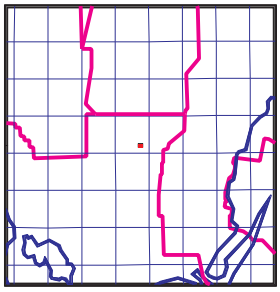

December 1999

Station M716
Cycle 5

N

0 100 200 m

Red line shows 1000 m square (100 Ha) area around station
UTM grid at 200m interval referenced to NAD 83
Center for Remote Sensing and Mapping Science (CRMS) - UGA

- PGc 8/ PGct / PE 4 *88.97 Ha (88.97 %)*
- PGc 8/ PGct / FSb 4 *8.48 Ha (8.48 %)*
- PGct *1.53 Ha (1.53 %)*
- W *0.95 Ha (0.95 %)*
- PGc 8,9/ PG / FSb 4 *0.07 Ha (0.07 %)*

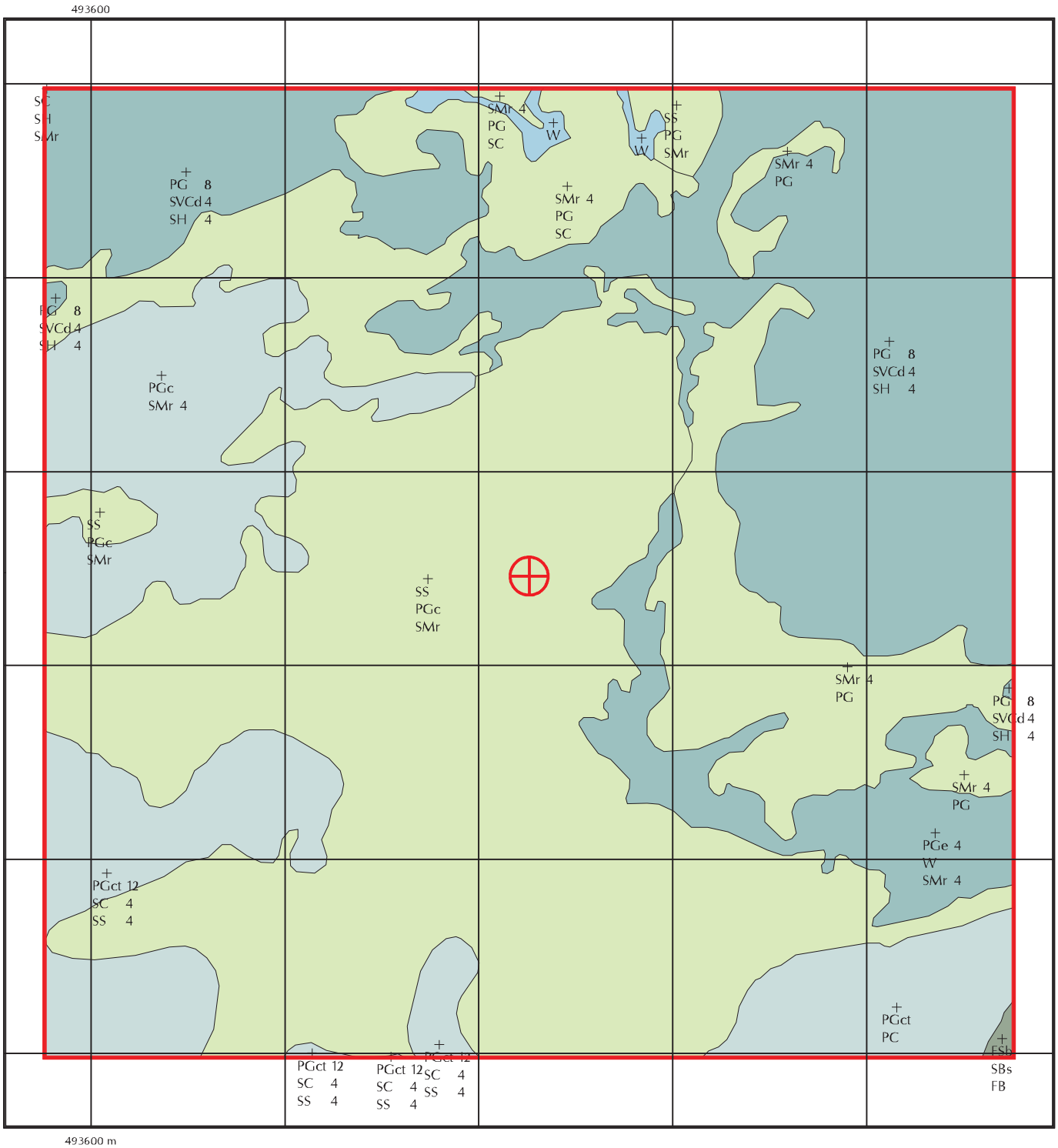

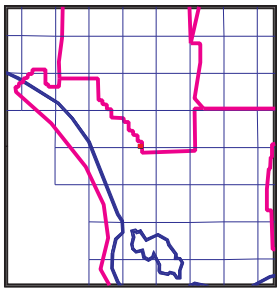

December 1999

Station M717
Cycle 5

N

0 100 200 m

Red line shows 1000 m square (100 Ha) area around station
UTM grid at 200m interval referenced to NAD 83
Center for Remote Sensing and Mapping Science (CRMS) - UGA

SS / PGc / SMr	*36.85 Ha (36.85%)*
PG 8/ SVCd 4/ SH 4	*24.80 Ha (24.80%)*
SMr 4/ PG	*7.78 Ha (7.78%)*
PGc / SMr 4	*7.69 Ha (7.69%)*
SMr 4/ PG / SC	*7.32 Ha (7.32%)*
PGct 12/ SC 4/ SS 4	*6.24 Ha (6.24%)*
PGe 4/ W / SMr 4	*4.84 Ha (4.84%)*
PGct / PC	*3.28 Ha (3.28%)*
SS / PG / SMr	*0.59 Ha (0.59%)*
W	*0.48 Ha (0.48%)*
FSb / SBs / FB	*0.11 Ha (0.11%)*
SC / SH / SMr	*0.00 Ha (0.00%)*

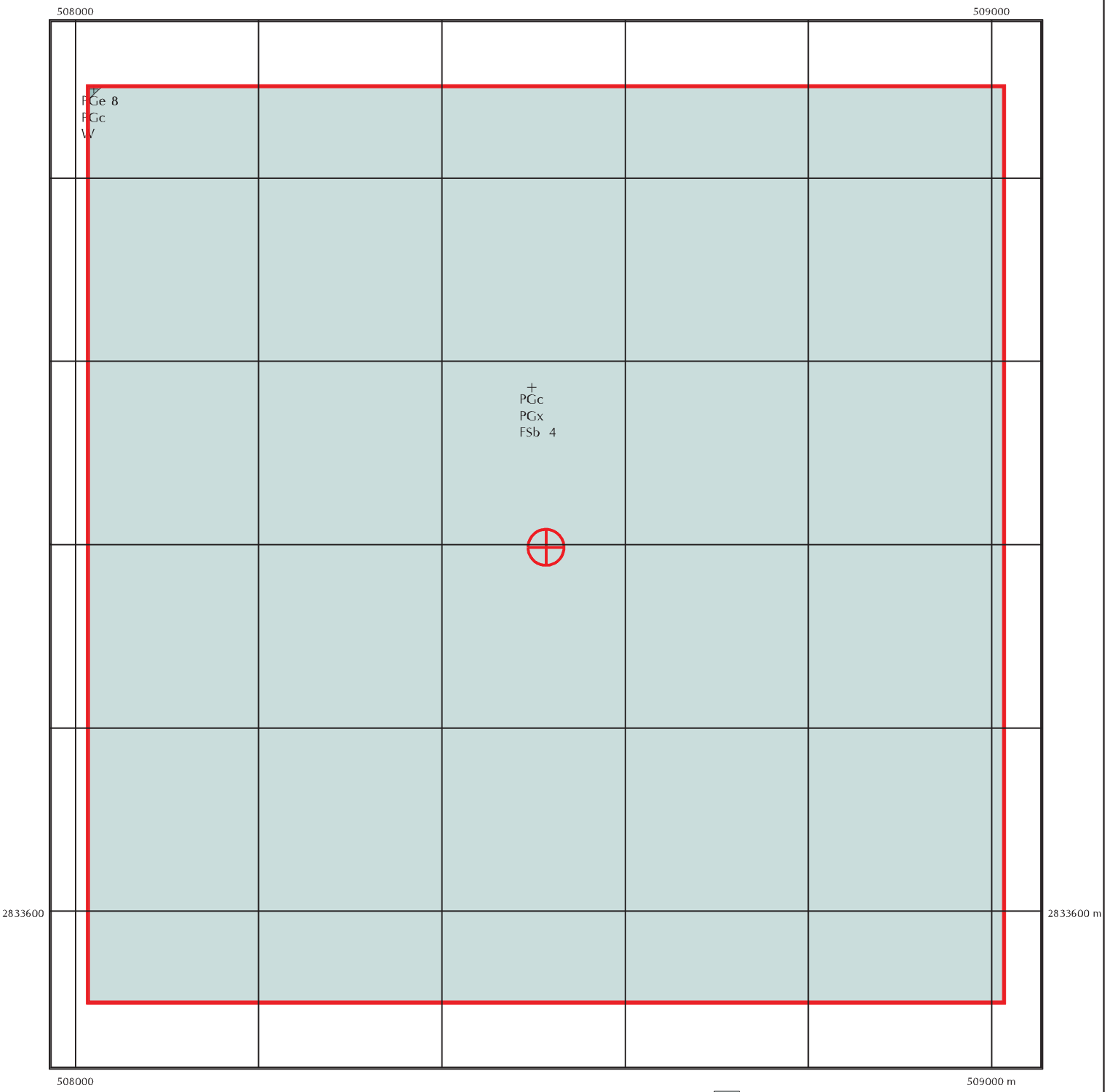

PGc / PGx / FSb 4 *99.99 Ha (99.99 %)*

PGe 8/ PGc / W *0.01 Ha (0.01 %)*

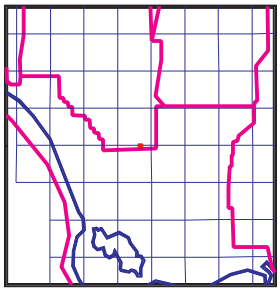

December 1999

Station M718

Cycle 5

N

0 100 200 m

Red line shows 1000 m square (100 Ha) area around station
UTM grid at 200m interval referenced to NAD 83
Center for Remote Sensing and Mapping Science (CRMS) - UGA

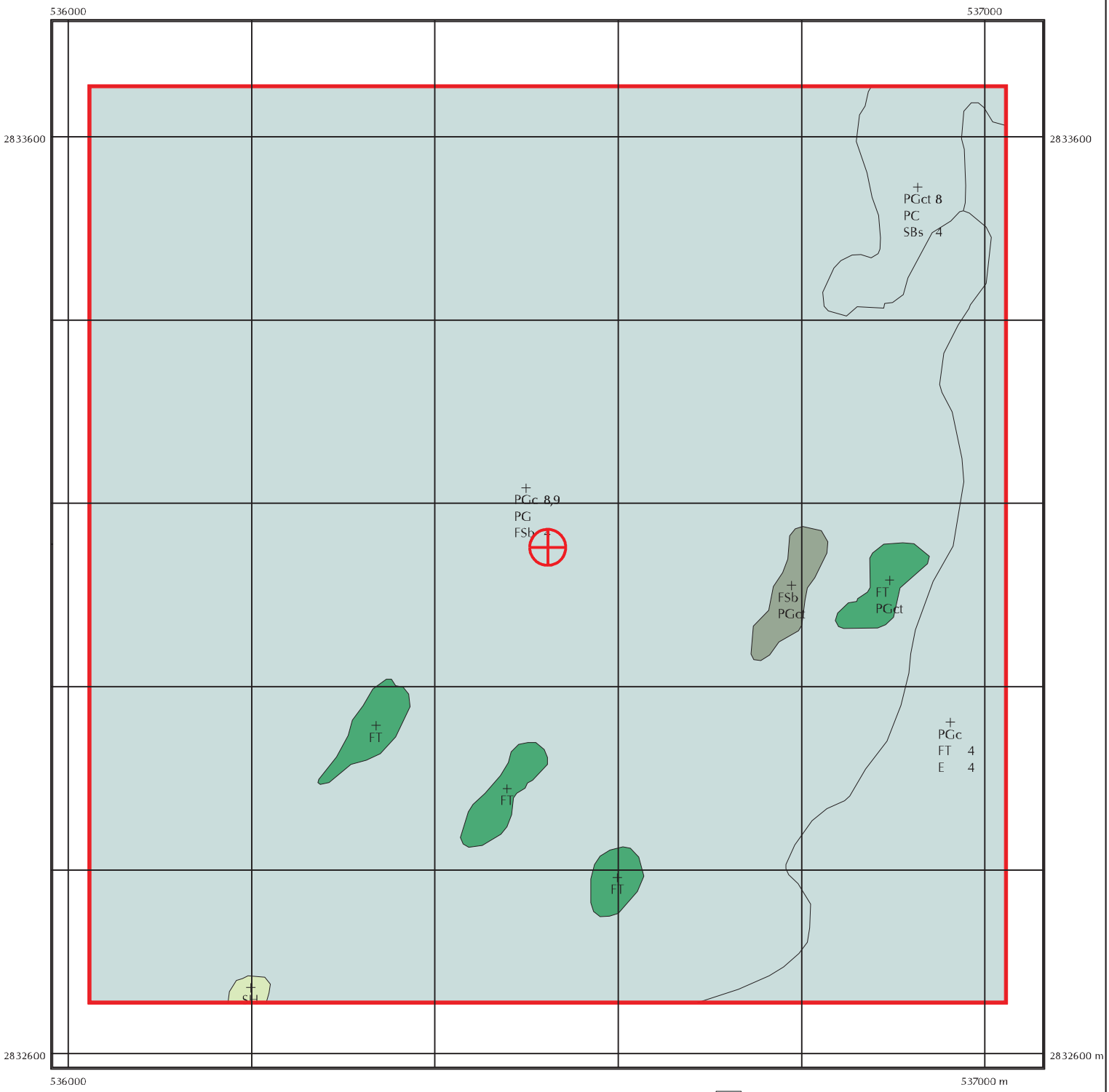

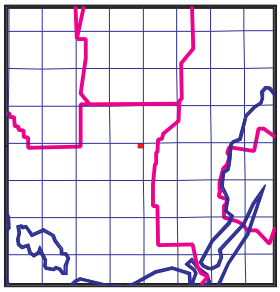

December 1999

Station M719
Cycle 5

N

0 100 200 m

Red line shows 1000 m square (100 Ha) area around station
UTM grid at 200m interval referenced to NAD 83
Center for Remote Sensing and Mapping Science (CRMS) - UGA

- PGc 8,9/ PG / FSb 4 *84.84 Ha (84.84 %)*
- PGc / FT 4/ E 4 *10.41 Ha (10.41 %)*
- PGct 8/ PC / SBs 4 *2.40 Ha (2.40 %)*
- FT *1.22 Ha (1.22 %)*
- FSb / PGct *0.54 Ha (0.54 %)*
- FT / PGct *0.47 Ha (0.47 %)*
- SH *0.11 Ha (0.11 %)*

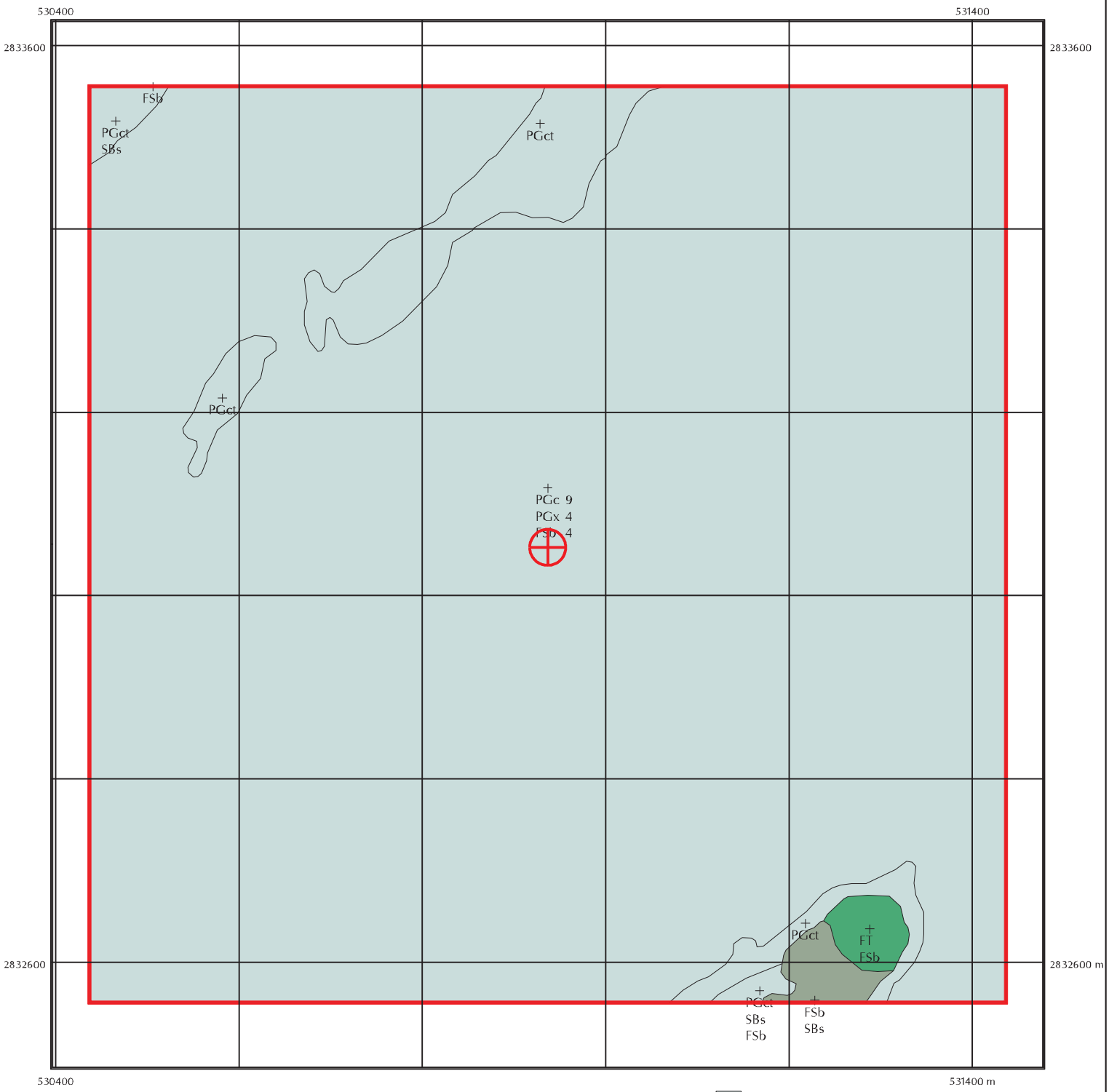

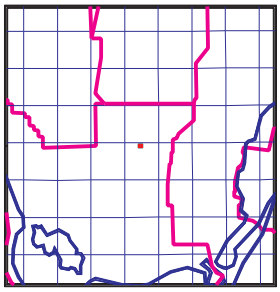

December 1999

Station M720
Cycle 5

N

0 100 200 m

Red line shows 1000 m square (100 Ha) area around station
UTM grid at 200m interval referenced to NAD 83
Center for Remote Sensing and Mapping Science (CRMS) - UGA

- PGc 9/ PGx 4/ FSb 4 *93.63 Ha (93.63 %)*
- PGct *4.55 Ha (4.55 %)*
- FSb / SBs *0.63 Ha (0.63 %)*
- FT / FSb *0.57 Ha (0.57 %)*
- PGct / SBs *0.43 Ha (0.43 %)*
- PGct / SBs / FSb *0.20 Ha (0.20 %)*
- FSb *0.00 Ha (0.00 %)*

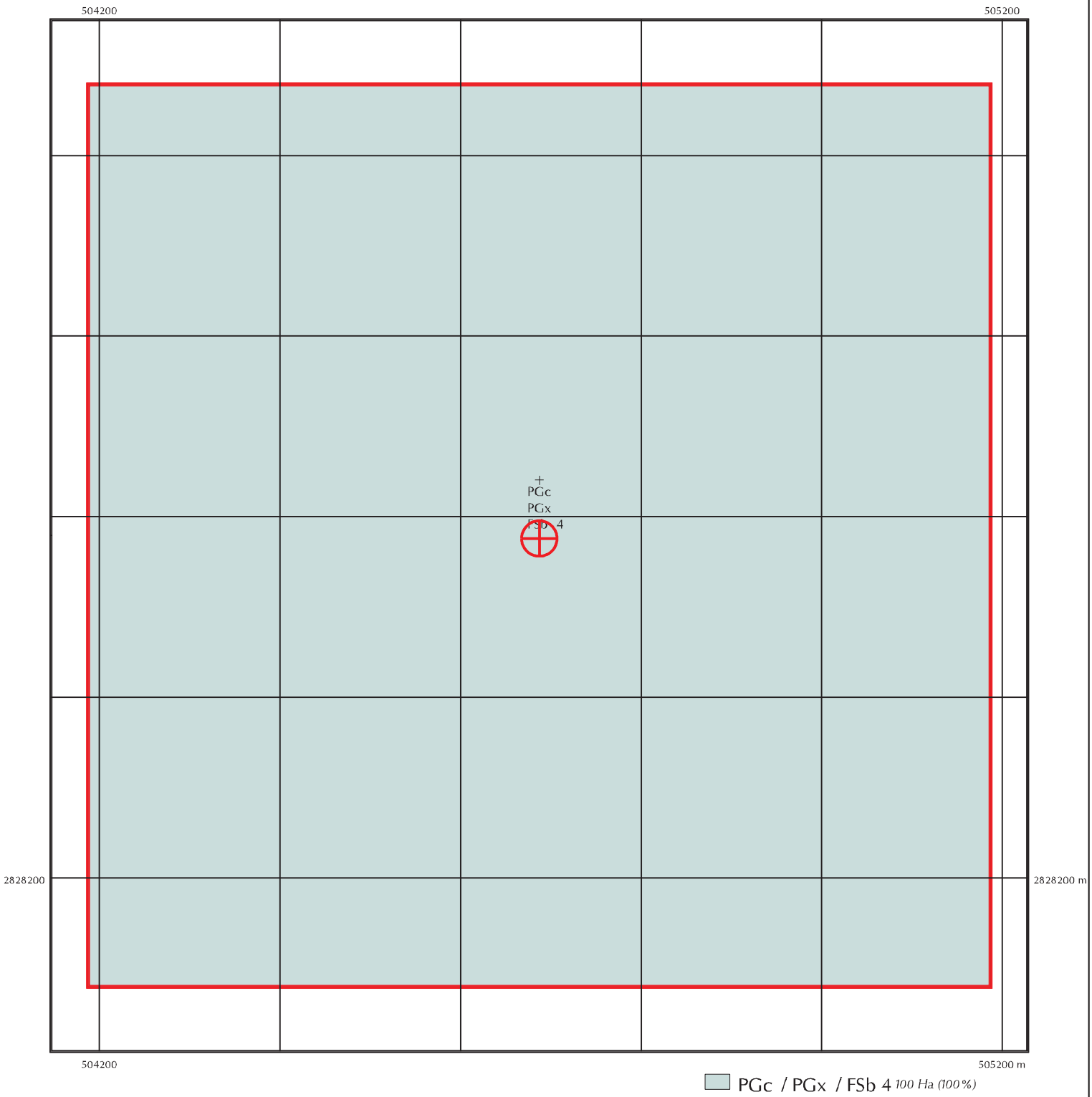

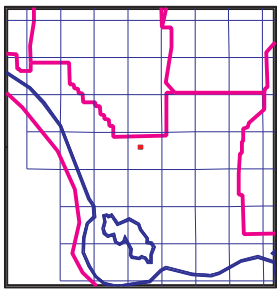

December 1999

Station M722

Cycle 5

N

0 100 200 m

Red line shows 1000 m square (100 Ha) area around station
UTM grid at 200m interval referenced to NAD 83
Center for Remote Sensing and Mapping Science (CRMS) - UGA

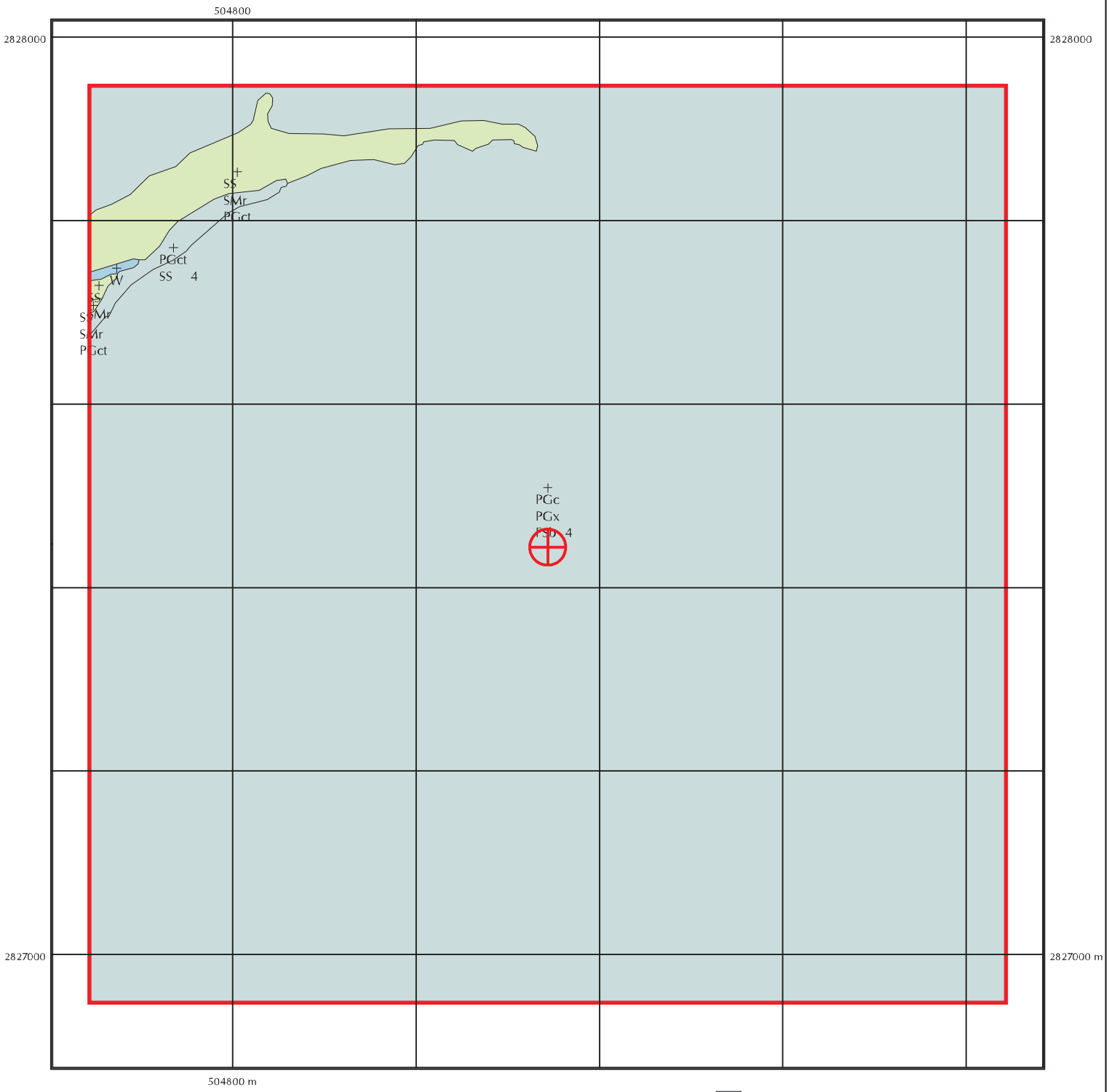

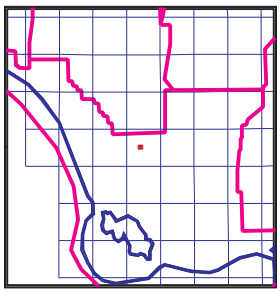

December 1999

Station M723
Cycle 5

N

0 100 200 m

Red line shows 1000 m square (100 Ha) area around station
UTM grid at 200m interval referenced to NAD 83
Center for Remote Sensing and Mapping Science (CRMS) - UGA

- PGc / PGx / FSb 4 *97.09 Ha (97.09 %)*
- SS / SMr / PGct *2.31 Ha (2.31 %)*
- PGct / SS 4 *0.50 Ha (0.50 %)*
- W *0.05 Ha (0.05 %)*
- SS / SMr *0.05 Ha (0.05 %)*

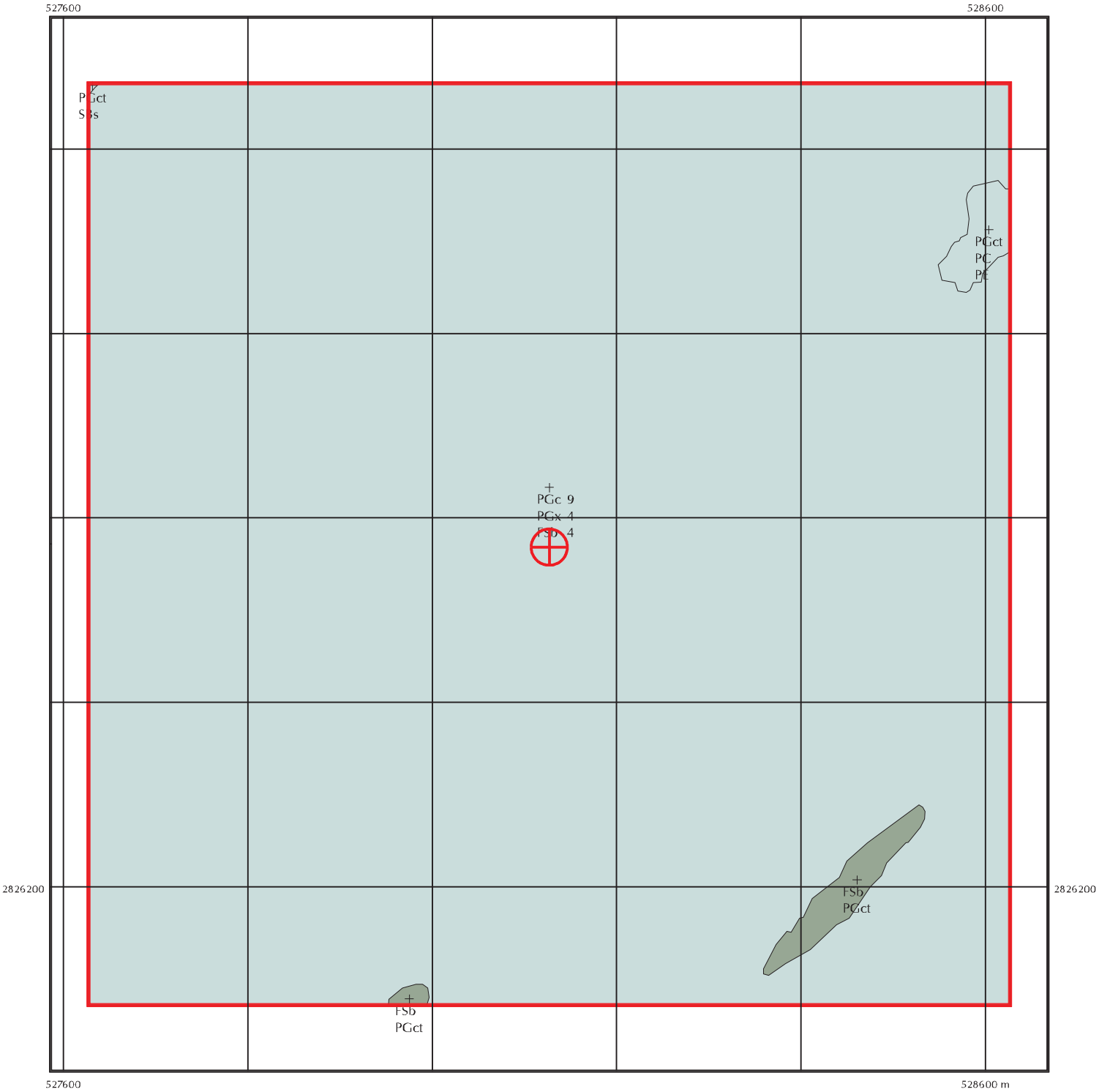

PGc 9/ PGx 4/ FSb 4 *98.65 Ha (98.65 %)*
FSb / PGct *0.80 Ha (0.80 %)*
PGct / PC / PE *0.55 Ha (0.55 %)*
PGct / SBs *0.01 Ha (0.01 %)*

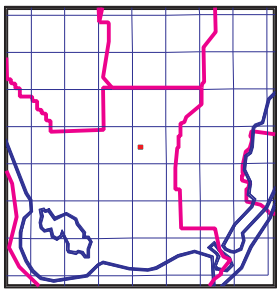

December 1999

Station M724
Cycle 5

N

0 100 200 m

Red line shows 1000 m square (100 Ha) area around station
UTM grid at 200m interval referenced to NAD 83
Center for Remote Sensing and Mapping Science (CRMS) - UGA

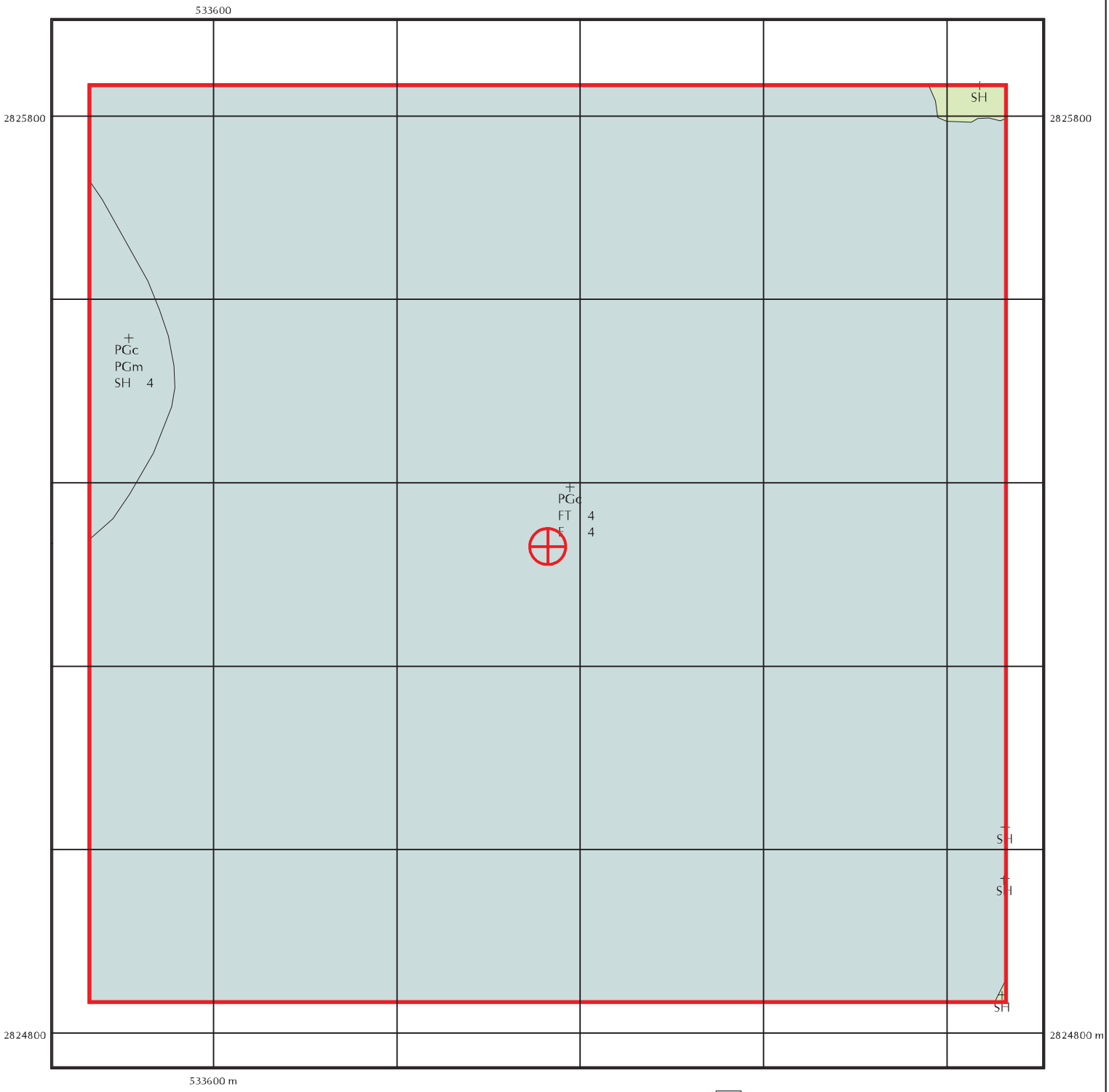

PGc / FT 4/ E 4 *97.39 Ha (97.39 %)*
PGc / PGm / SH 4 *2.29 Ha (2.29 %)*
SH *0.32 Ha (0.32 %)*

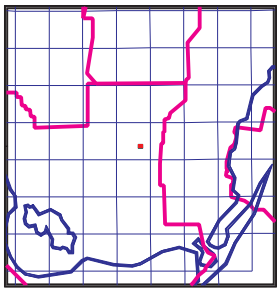

December 1999

Station M725
Cycle 5

N

0 100 200 m

Red line shows 1000 m square (100 Ha) area around station
UTM grid at 200m interval referenced to NAD 83
Center for Remote Sensing and Mapping Science (CRMS) - UGA

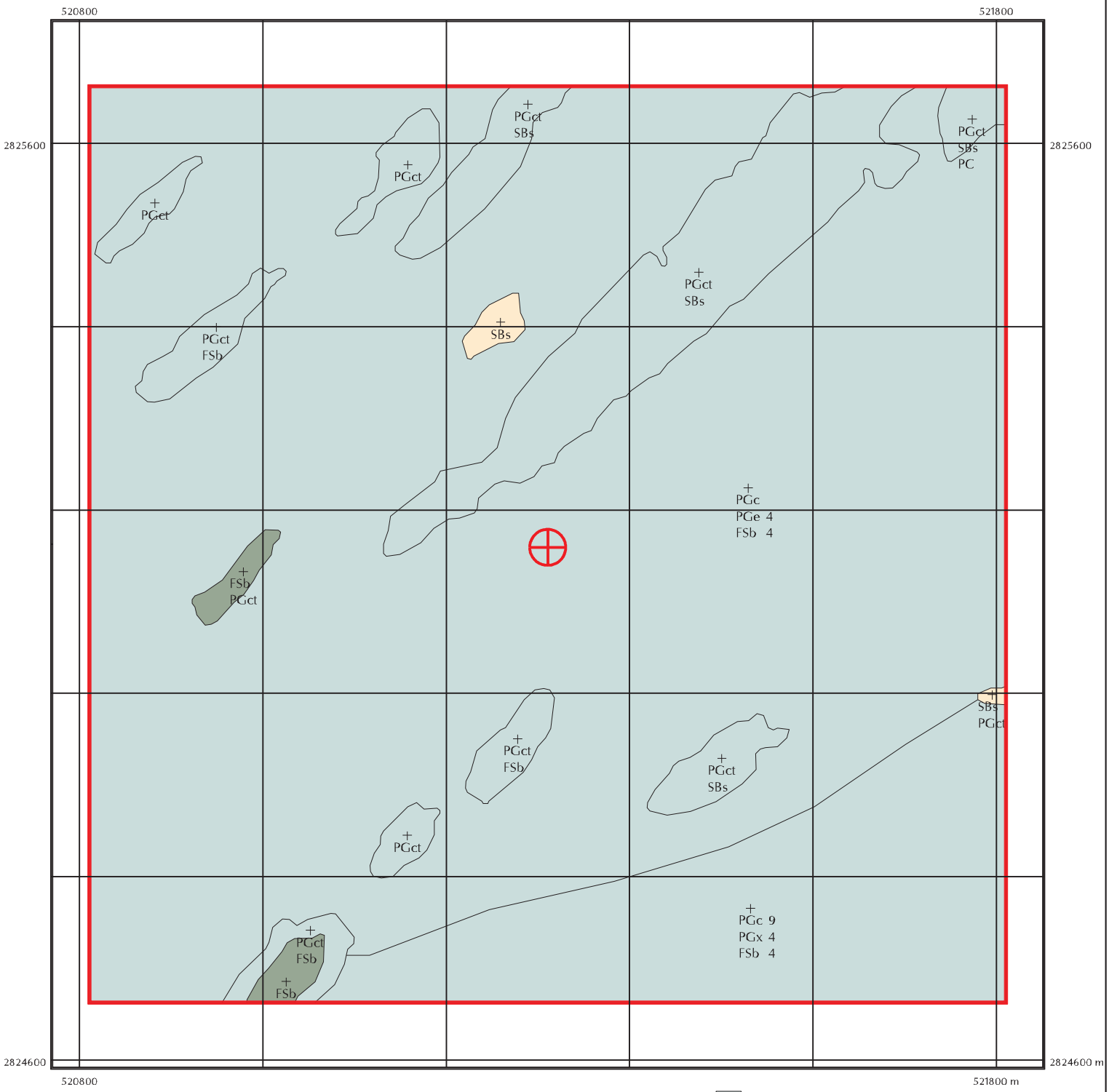

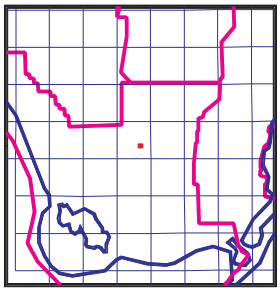

December 1999

Station M726
Cycle 5

N

0 100 200 m

Red line shows 1000 m square (100 Ha) area around station
UTM grid at 200m interval referenced to NAD 83
Center for Remote Sensing and Mapping Science (CRMS) - UGA

- PGc / PGe 4/ FSb 4 *74.86 Ha (74.86 %)*
- PGc 9/ PGx 4/ FSb 4 *12.36 Ha (12.36 %)*
- PGct / SBs *8.19 Ha (8.19 %)*
- PGct / FSb *1.81 Ha (1.81 %)*
- PGct *1.30 Ha (1.30 %)*
- PGct / SBs / PC *0.44 Ha (0.44 %)*
- FSb *0.38 Ha (0.38 %)*
- FSb / PGct *0.34 Ha (0.34 %)*
- SBs *0.27 Ha (0.27 %)*
- SBs / PGct *0.05 Ha (0.05 %)*

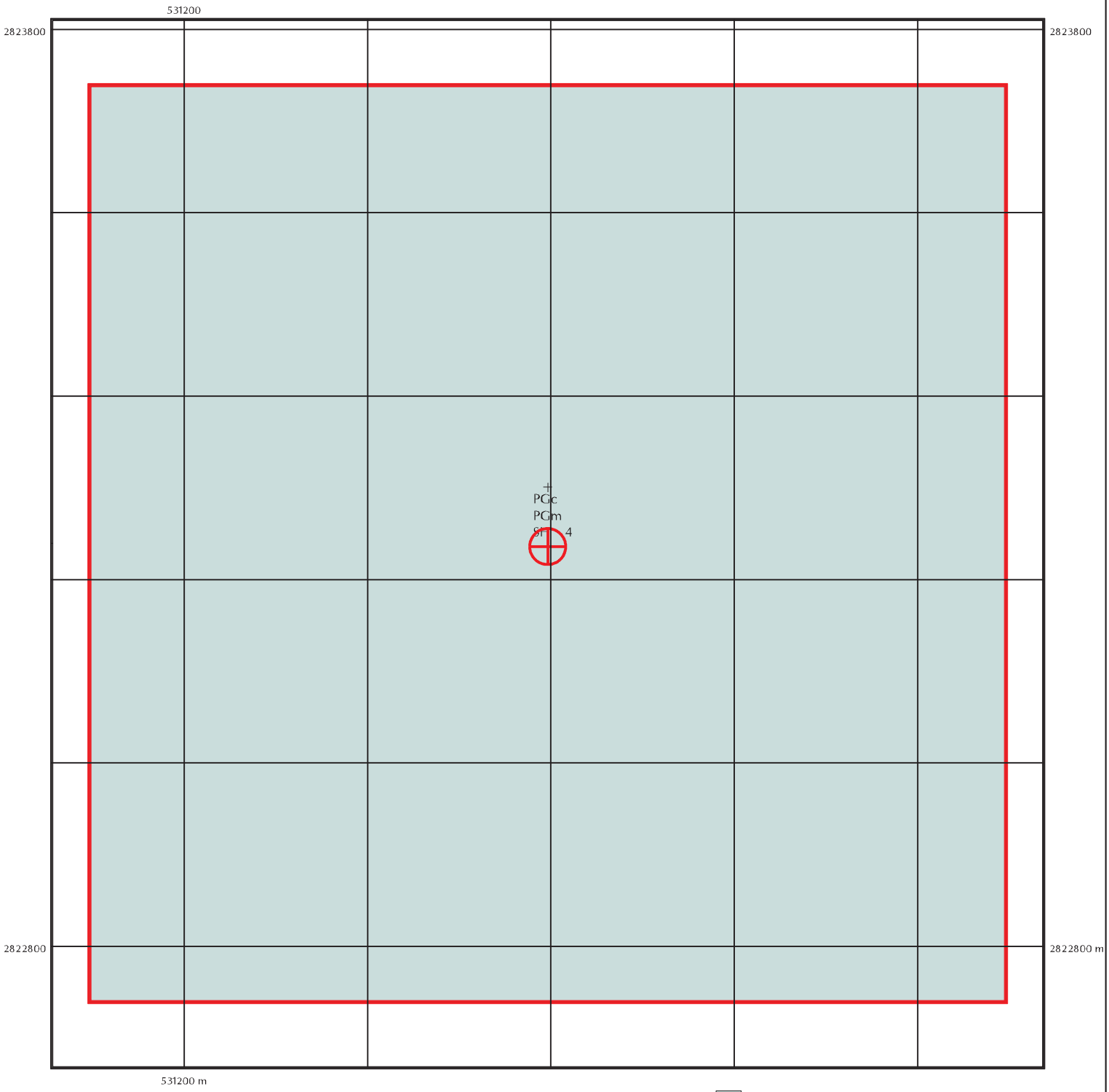

PGc / PGm / SH 4 *100 Ha (100%)*

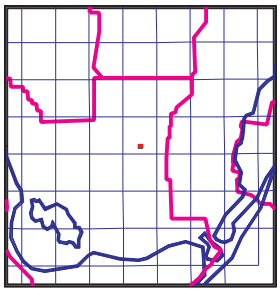

December 1999

Station M727

Cycle 5

N

0 100 200 m

Red line shows 1000 m square (100 Ha) area around station
UTM grid at 200m interval referenced to NAD 83
Center for Remote Sensing and Mapping Science (CRMS) - UGA

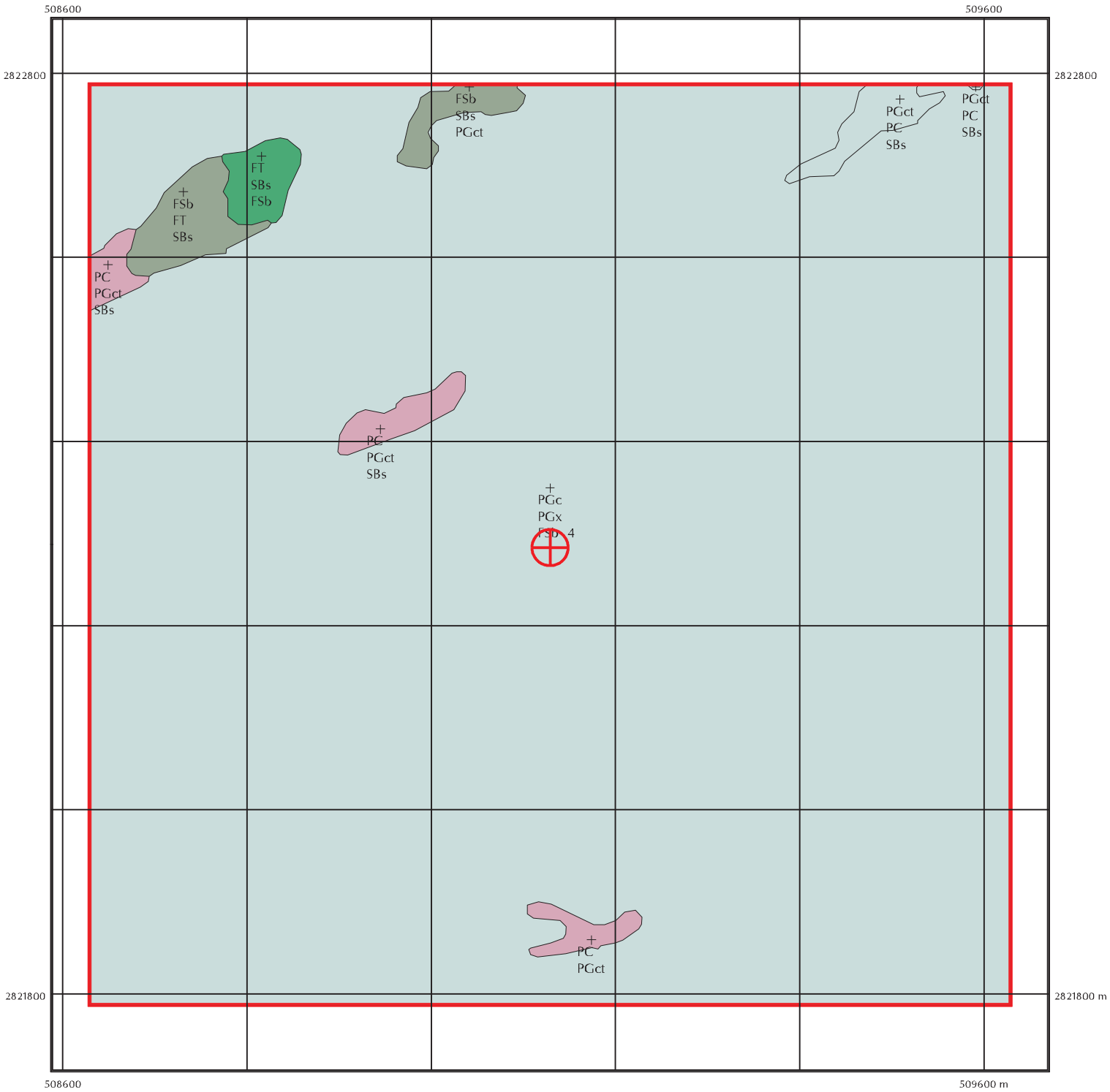

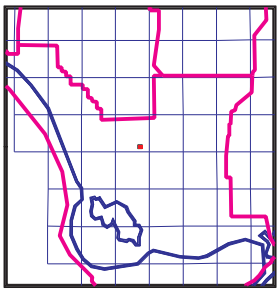

December 1999

Station M728
Cycle 5

N

0 100 200 m

Red line shows 1000 m square (100 Ha) area around station
UTM grid at 200m interval referenced to NAD 83
Center for Remote Sensing and Mapping Science (CRMS) - UGA

PGc / PGx / FSb 4	*96.16 Ha*	*(96.16 %)*
FSb / FT / SBs	*0.98 Ha*	*(0.98 %)*
PC / PGct / SBs	*0.81 Ha*	*(0.81 %)*
PGct / PC / SBs	*0.60 Ha*	*(0.60 %)*
FT / SBs / FSb	*0.59 Ha*	*(0.59 %)*
FSb / SBs / PGct	*0.51 Ha*	*(0.51 %)*
PC / PGct	*0.35 Ha*	*(0.35 %)*

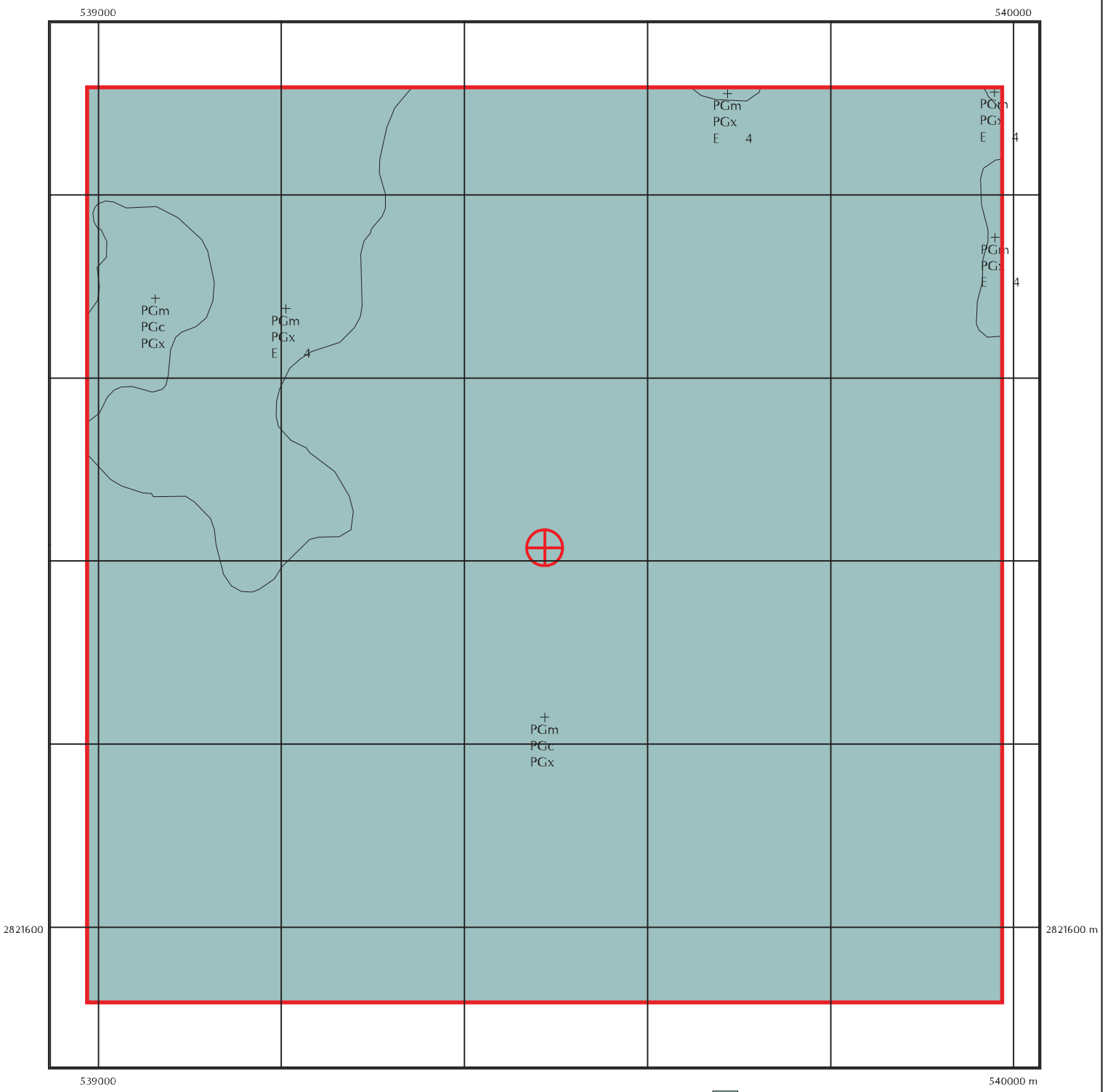

PGm / PGc / PGx *87.95 Ha (87.95 %)*
PGm / PGx / E 4 *12.05 Ha (12.05 %)*

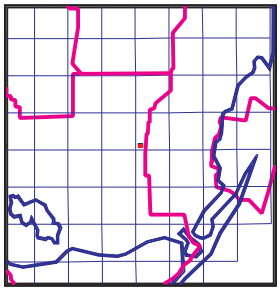

December 1999

Station M729
Cycle 5

N

0 100 200 m

Red line shows 1000 m square (100 Ha) area around station
UTM grid at 200m interval referenced to NAD 83
Center for Remote Sensing and Mapping Science (CRMS) - UGA

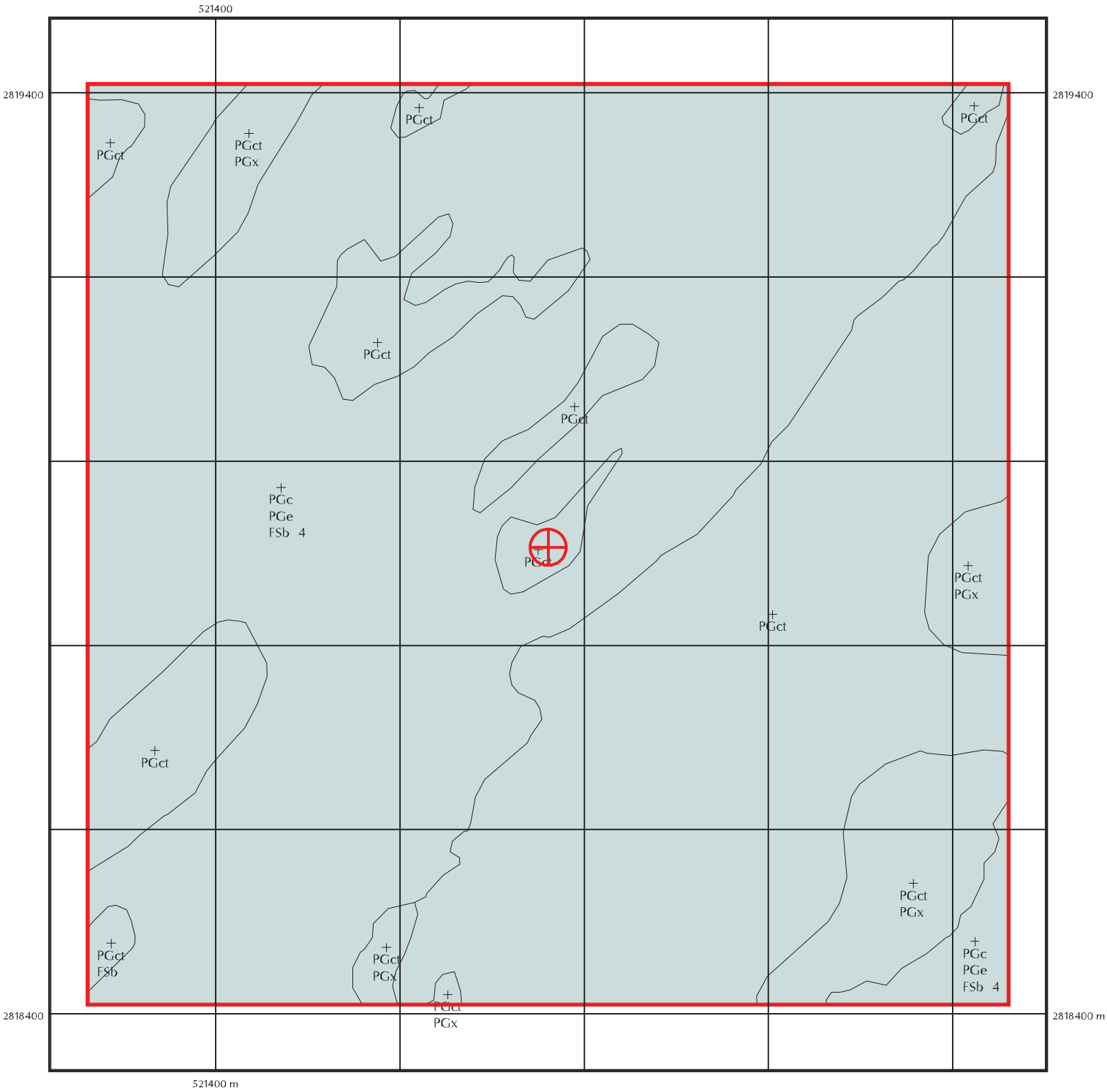

PGc / PGe / FSb 4 *55.93 Ha (55.93 %)*
PGct *36.26 Ha (36.26 %)*
PGct / PGx *7.50 Ha (7.50 %)*
PGct / FSb *0.31 Ha (0.31 %)*

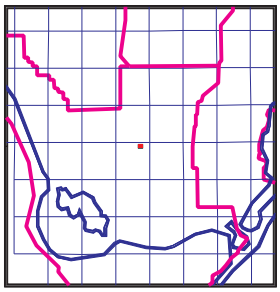

December 1999

Station M730
Cycle 5

N

0 100 200 m

Red line shows 1000 m square (100 Ha) area around station
UTM grid at 200m interval referenced to NAD 83
Center for Remote Sensing and Mapping Science (CRMS) - UGA

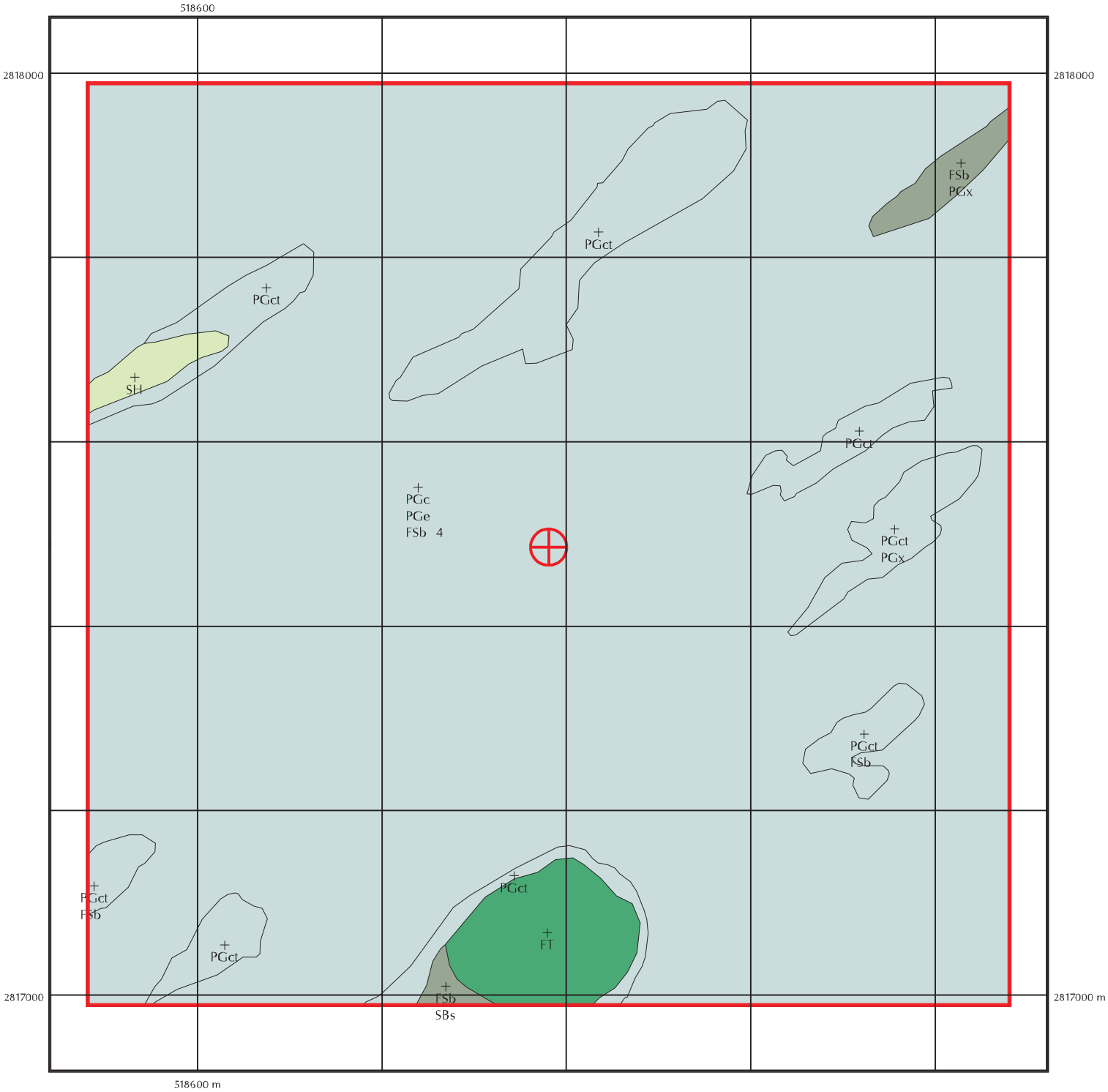

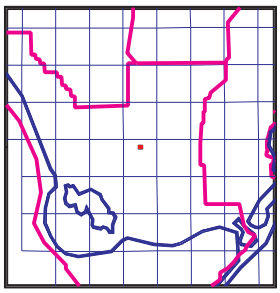

December 1999

Station M731
Cycle 5

0 100 200 m

Red line shows 1000 m square (100 Ha) area around station
UTM grid at 200m interval referenced to NAD 83
Center for Remote Sensing and Mapping Science (CRMS) - UGA

PGc / PGe / FSb 4	*87.51 Ha (87.51 %)*
PGct	*6.32 Ha (6.32 %)*
FT	*2.45 Ha (2.45 %)*
PGct / PGx	*1.18 Ha (1.18 %)*
PGct / FSb	*1.08 Ha (1.08 %)*
FSb / PGx	*0.67 Ha (0.67 %)*
SH	*0.56 Ha (0.56 %)*
FSb / SBs	*0.23 Ha (0.23 %)*

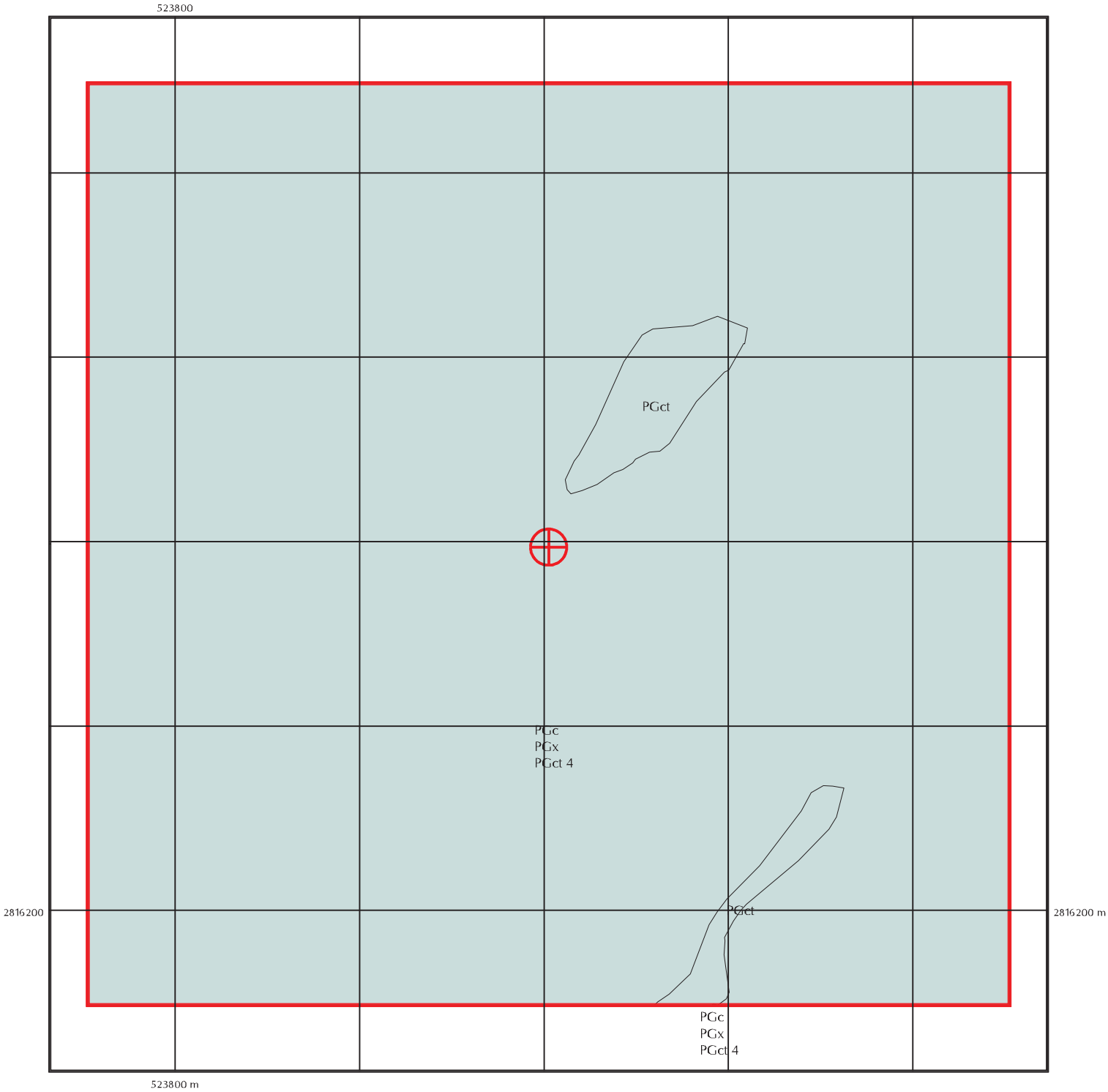

PGc / PGx / PGct 4 *97.47 Ha (97.47 %)*
PGct *2.54 Ha (2.54 %)*

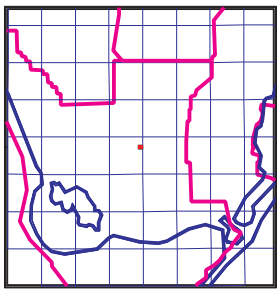

December 1999

Station M732
Cycle 5

N

0 100 200 m

Red line shows 1000 m square (100 Ha) area around station
UTM grid at 200m interval referenced to NAD 83
Center for Remote Sensing and Mapping Science (CRMS) - UGA

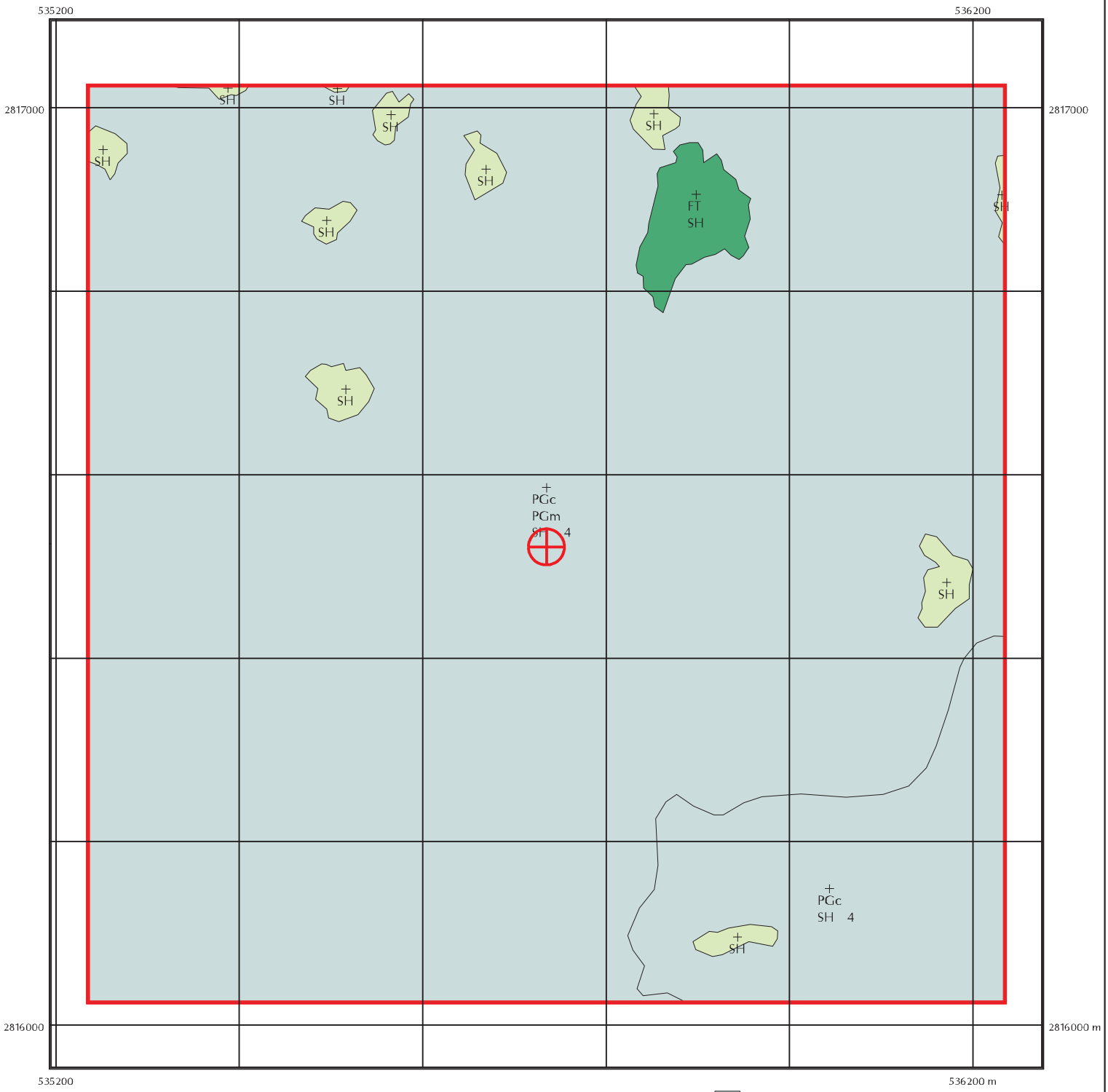

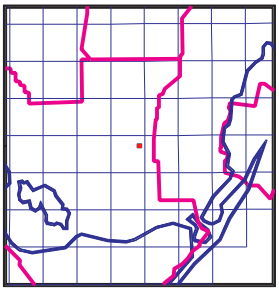

December 1999

Station M733
Cycle 5

N

0 100 200 m

Red line shows 1000 m square (100 Ha) area around station
UTM grid at 200m interval referenced to NAD 83
Center for Remote Sensing and Mapping Science (CRMS) - UGA

PGc / PGm / SH 4 *87.19 Ha (87.19 %)*
PGc / SH 4 *9.62 Ha (9.62 %)*
SH *1.91 Ha (1.91 %)*
FT / SH *1.28 Ha (1.28 %)*

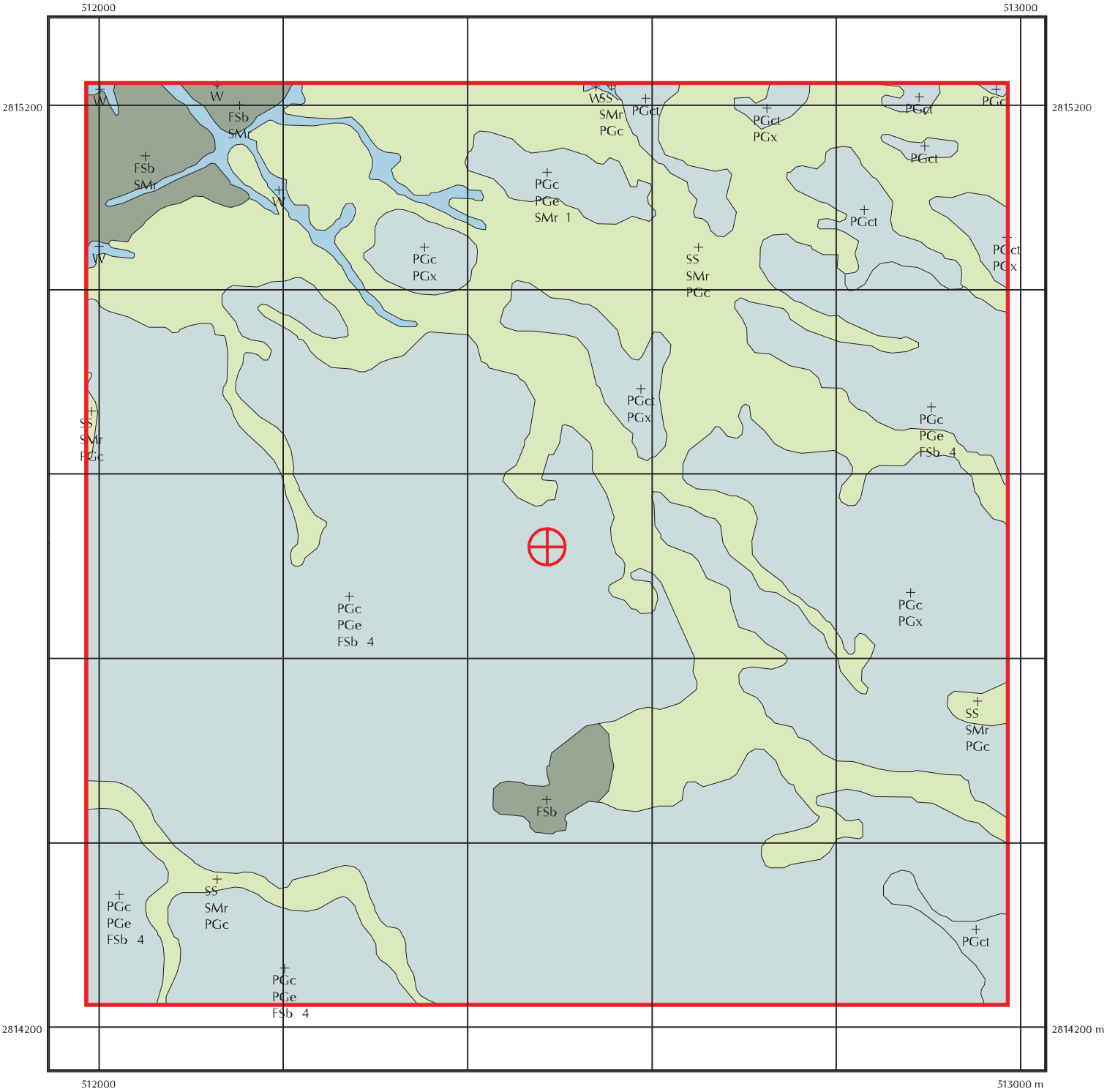

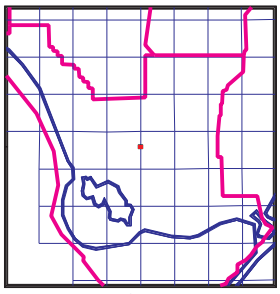

December 1999

Station M734
Cycle 5

N

0 100 200 m

Red line shows 1000 m square (100 Ha) area around station
UTM grid at 200m interval referenced to NAD 83
Center for Remote Sensing and Mapping Science (CRMS) - UGA

- PGc / PGe / FSb 4 *51.04 Ha (51.04 %)*
- SS / SMr / PGc *28.90 Ha (28.90 %)*
- PGc / PGx *10.18 Ha (10.18 %)*
- PGct *2.57 Ha (2.57 %)*
- FSb / SMr *2.24 Ha (2.24 %)*
- PGct / PGx *1.87 Ha (1.87 %)*
- W *1.29 Ha (1.29 %)*
- PGc / PGe / SMr 1 *1.08 Ha (1.08 %)*
- FSb *0.79 Ha (0.79 %)*

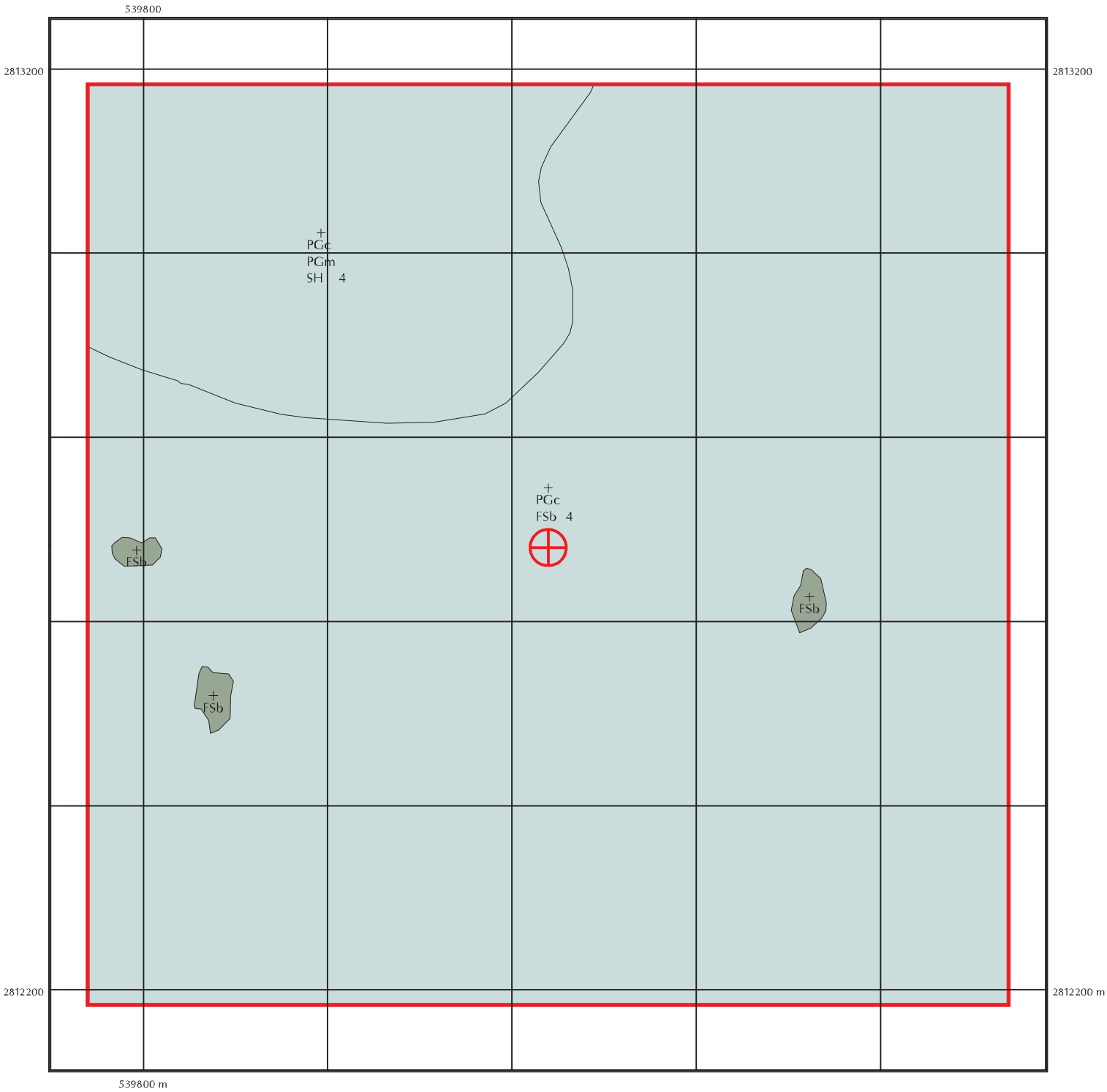

PGc / FSb 4 *81.88 Ha (81.88 %)*
PGc / PGm / SH 4 *17.61 Ha (17.61 %)*
FSb *0.52 Ha (0.52 %)*

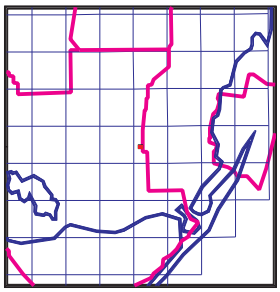

December 1999

Station M735
Cycle 5

N

0 100 200 m

Red line shows 1000 m square (100 Ha) area around station
UTM grid at 200m interval referenced to NAD 83
Center for Remote Sensing and Mapping Science (CRMS) - UGA

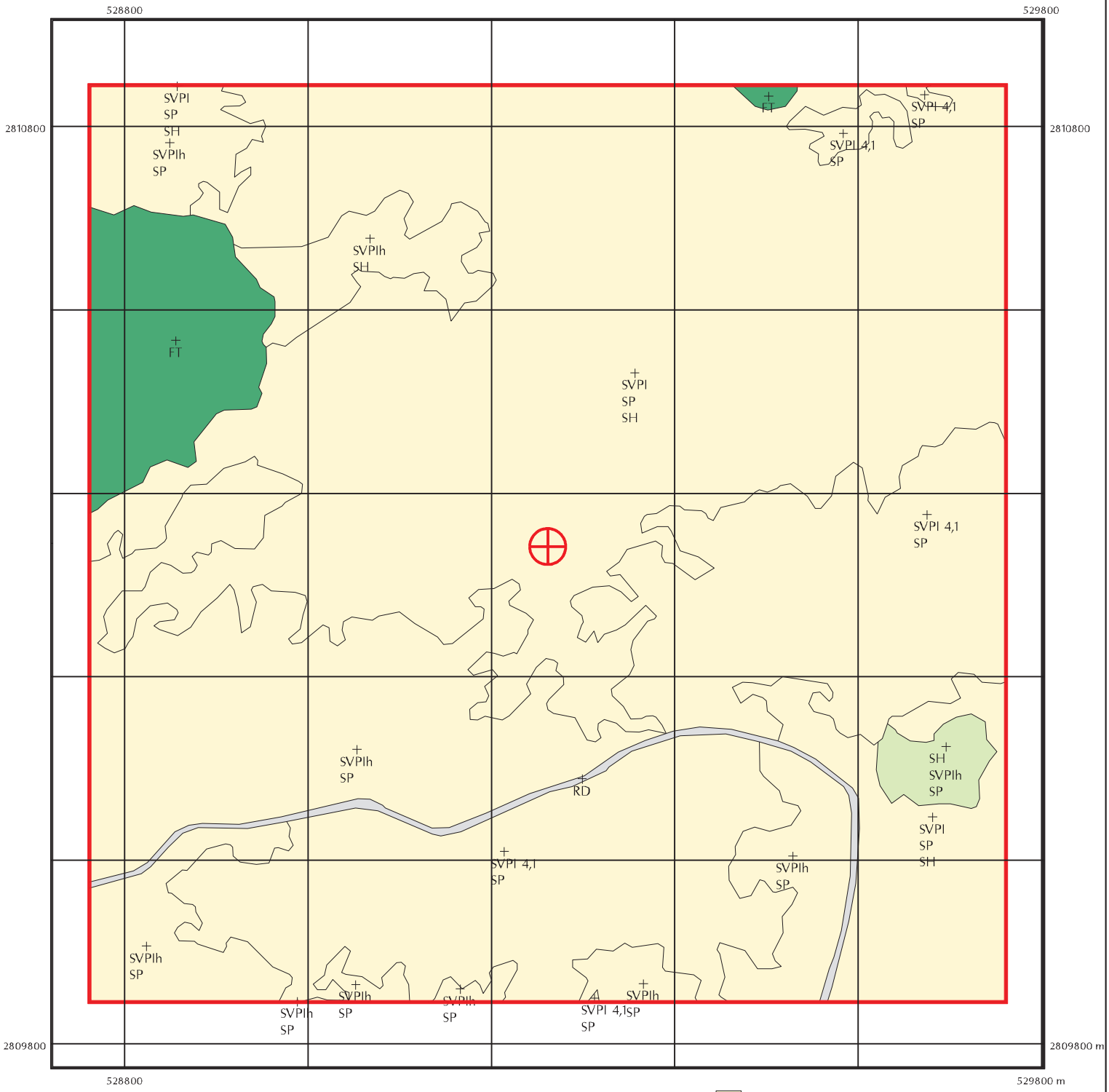

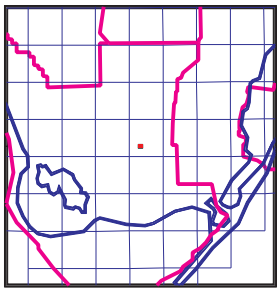

December 1999

Station M737
Cycle 5

N

0 100 200 m

Red line shows 1000 m square (100 Ha) area around station
UTM grid at 200m interval referenced to NAD 83
Center for Remote Sensing and Mapping Science (CRMS) - UGA

SVPI / SP / SH	47.28 Ha	(47.28 %)
SVPI 4,1/ SP	22.91 Ha	(22.91 %)
SVPIh / SP	20.99 Ha	(20.99 %)
FT	4.95 Ha	(4.95 %)
SVPIh / SH	2.13 Ha	(2.13 %)
SH / SVPIh / SP	0.94 Ha	(0.94 %)
RD	0.76 Ha	(0.76 %)

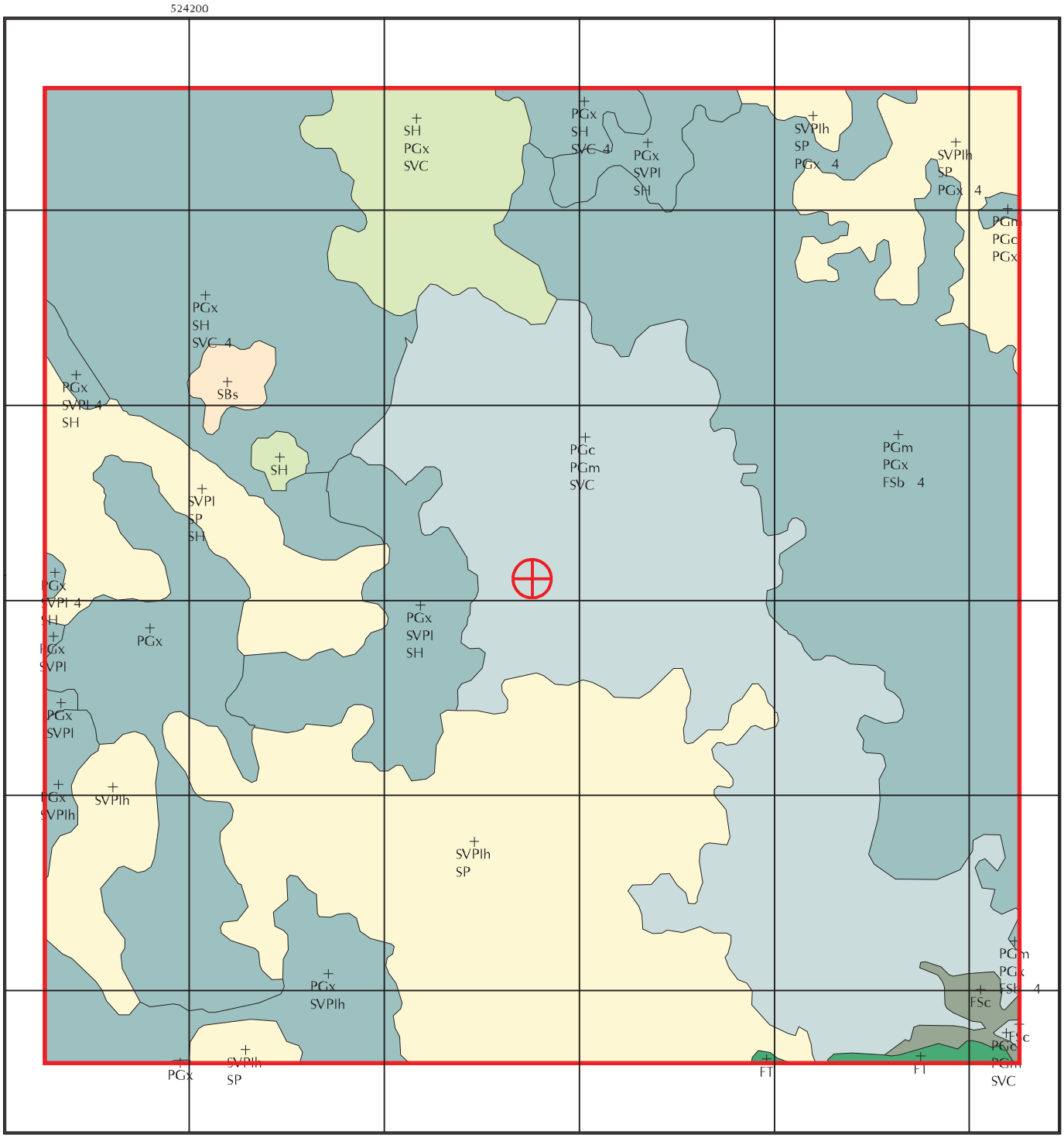

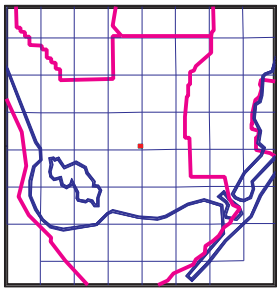

December 1999

Station M738

Cycle 5

N

0 100 200 m

Red line shows 1000 m square (100 Ha) area around station
UTM grid at 200m interval referenced to NAD 83
Center for Remote Sensing and Mapping Science (CRMS) - UGA

- PGc / PGm / SVC *20.97 Ha (20.97%)*
- PGm / PGx / FSb 4 *19.33 Ha (19.33%)*
- SVPlh / SP *16.57 Ha (16.57%)*
- PGx / SH / SVC 4 *12.00 Ha (12.00%)*
- PGx *6.07 Ha (6.07%)*
- PGx / SVPl / SH *4.96 Ha (4.96%)*
- SVPl / SP / SH *4.30 Ha (4.30%)*
- SH / PGx / SVC *4.20 Ha (4.20%)*
- SVPlh / SP / PGx 4 *3.84 Ha (3.84%)*
- PGx / SVPlh *3.56 Ha (3.56%)*
- SVPlh *1.95 Ha (1.95%)*
- FSc *0.56 Ha (0.56%)*
- SBs *0.53 Ha (0.53%)*
- PGx / SVPl 4/ SH *0.38 Ha (0.38%)*
- FT *0.29 Ha (0.29%)*
- SH *0.24 Ha (0.24%)*
- PGx / SVPl *0.13 Ha (0.13%)*
- PGm / PGc / PGx *0.11 Ha (0.11%)*

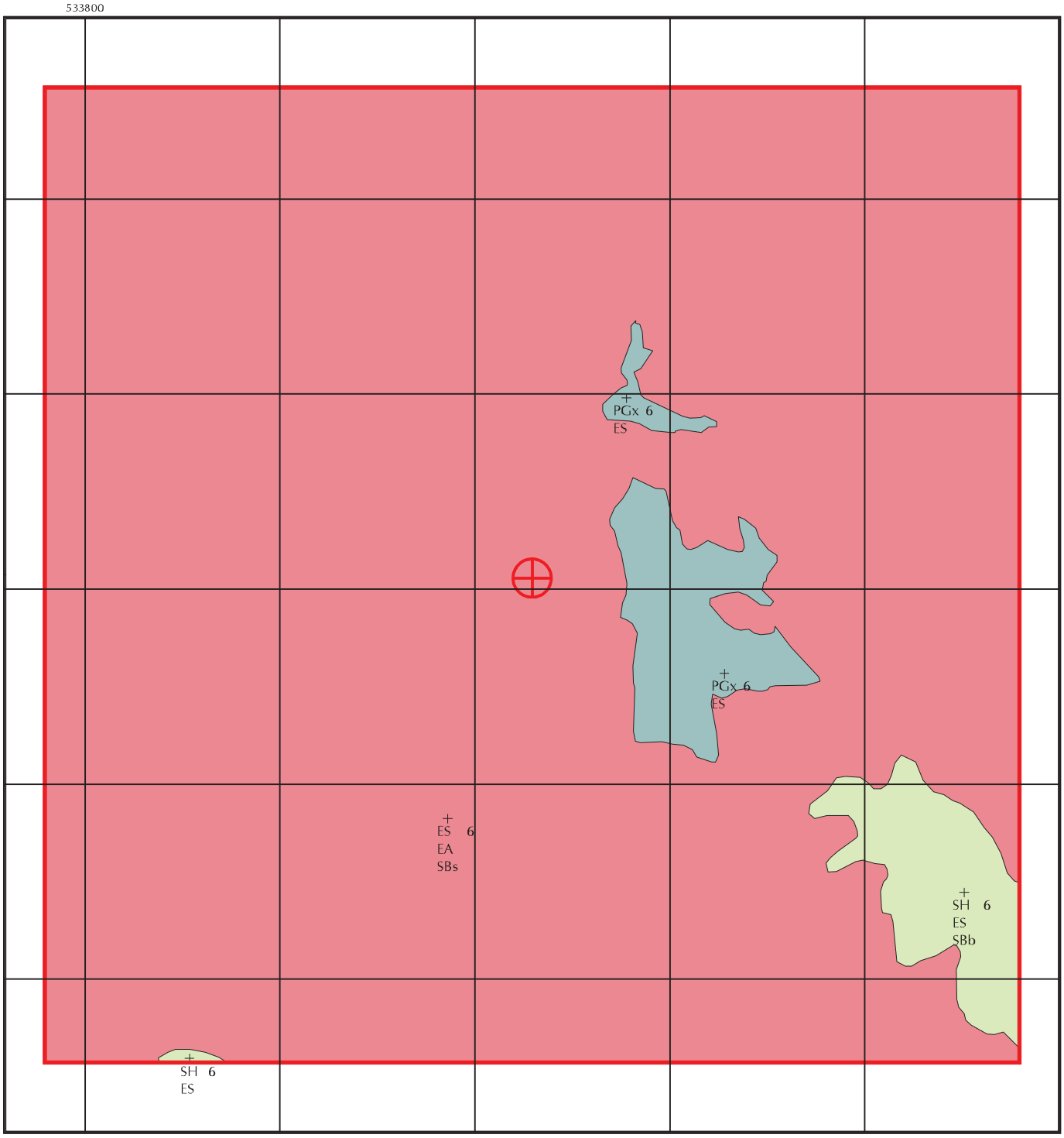

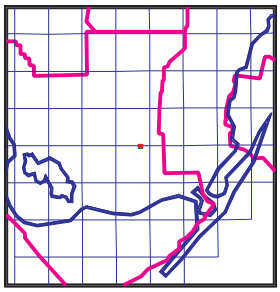

December 1999

Station M739
Cycle 5

N

0 100 200 m

Red line shows 1000 m square (100 Ha) area around station
UTM grid at 200m interval referenced to NAD 83
Center for Remote Sensing and Mapping Science (CRMS) - UGA

ES 6/ EA / SBs	*93.50 Ha (93.50 %)*
PGx 6/ ES	*3.40 Ha (3.40 %)*
SH 6/ ES / SBb	*3.03 Ha (3.03 %)*
SH 6/ ES	*0.07 Ha (0.07 %)*

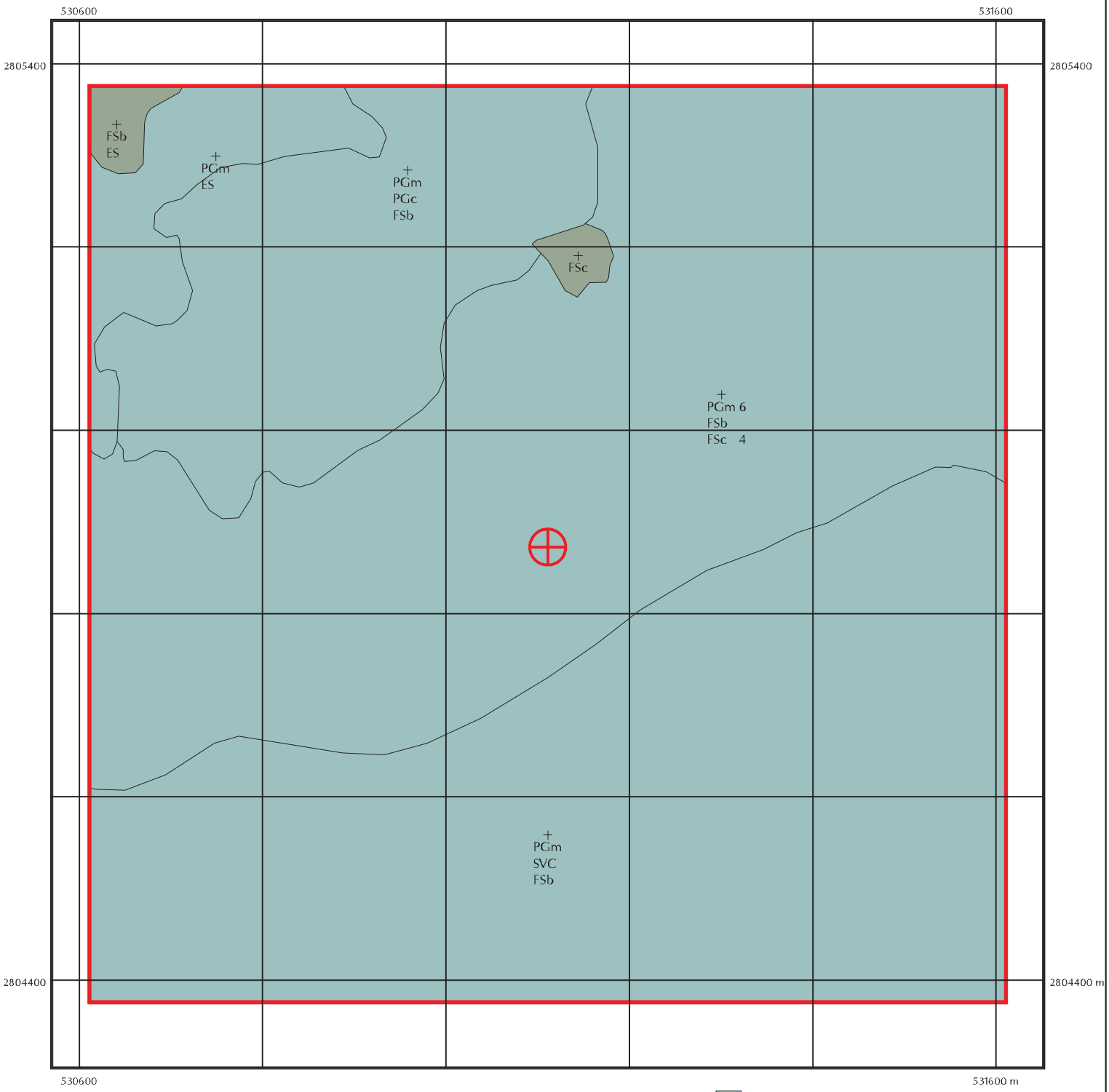

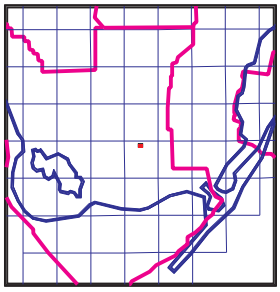

December 1999

Station M740
Cycle 5

N

0 100 200 m

Red line shows 1000 m square (100 Ha) area around station
UTM grid at 200m interval referenced to NAD 83
Center for Remote Sensing and Mapping Science (CRMS) - UGA

- PGm 6/ FSb / FSc 4 *41.67 Ha (41.67 %)*
- PGm / SVC / FSb *38.77 Ha (38.77 %)*
- PGm / PGc / FSb *14.56 Ha (14.56 %)*
- PGm / ES *3.96 Ha (3.96 %)*
- FSb / ES *0.61 Ha (0.61 %)*
- FSc *0.43 Ha (0.43 %)*

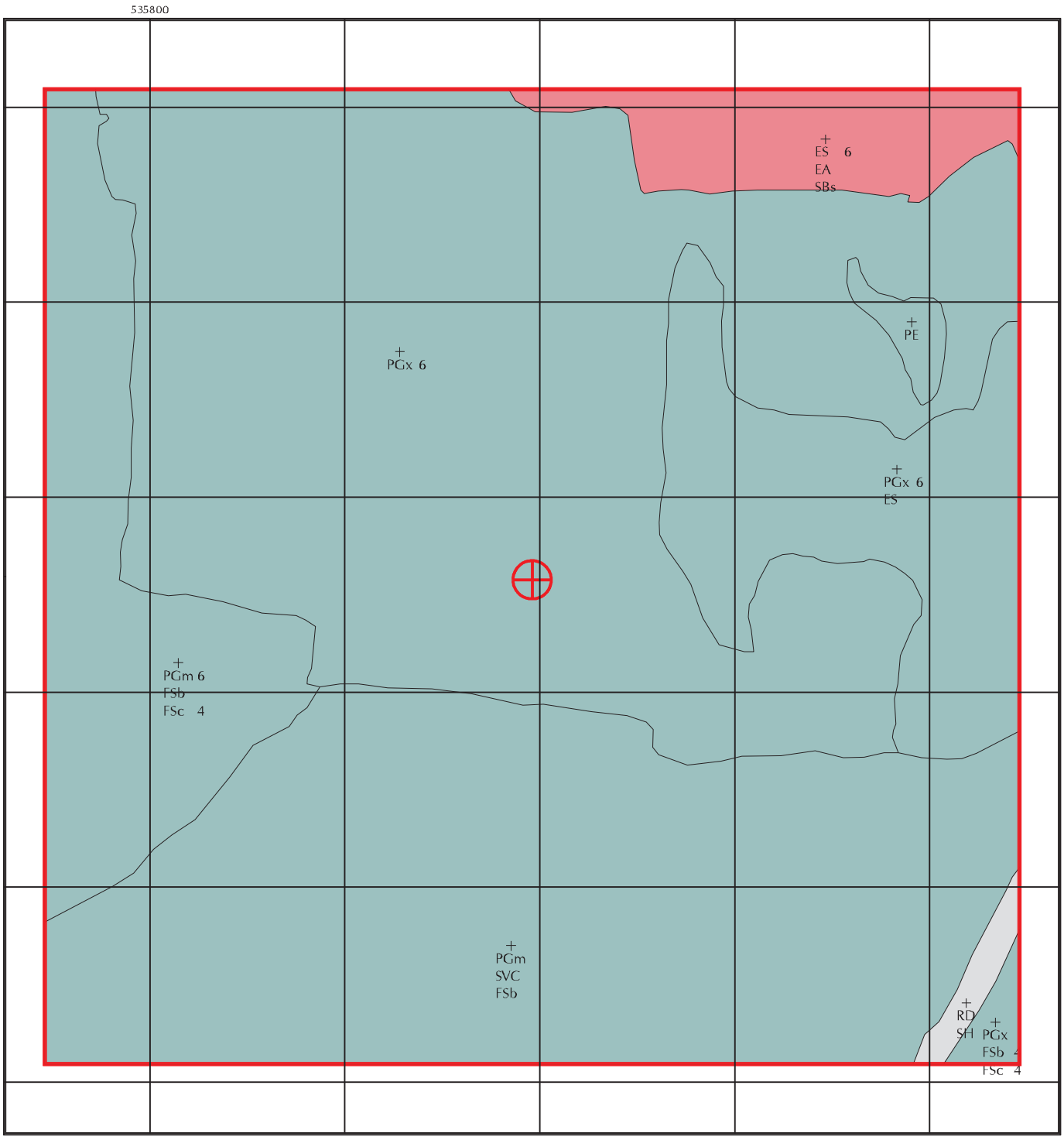

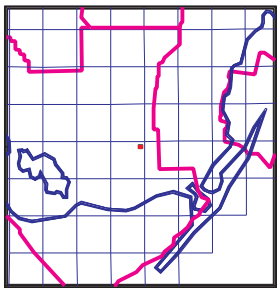

December 1999

Station M741
Cycle 5

N

0 100 200 m

Red line shows 1000 m square (100 Ha) area around station
UTM grid at 200m interval referenced to NAD 83
Center for Remote Sensing and Mapping Science (CRMS) - UGA

- PGx 6 *43.38 Ha (43.38 %)*
- PGm / SVC / FSb *30.72 Ha (30.72 %)*
- PGm 6/ FSb / FSc 4 *10.50 Ha (10.50 %)*
- PGx 6/ ES *9.52 Ha (9.52 %)*
- ES 6/ EA / SBs *4.16 Ha (4.16 %)*
- PE *0.63 Ha (0.63 %)*
- RD / SH *0.60 Ha (0.60 %)*
- PGx / FSb 4/ FSc 4 *0.50 Ha (0.50 %)*

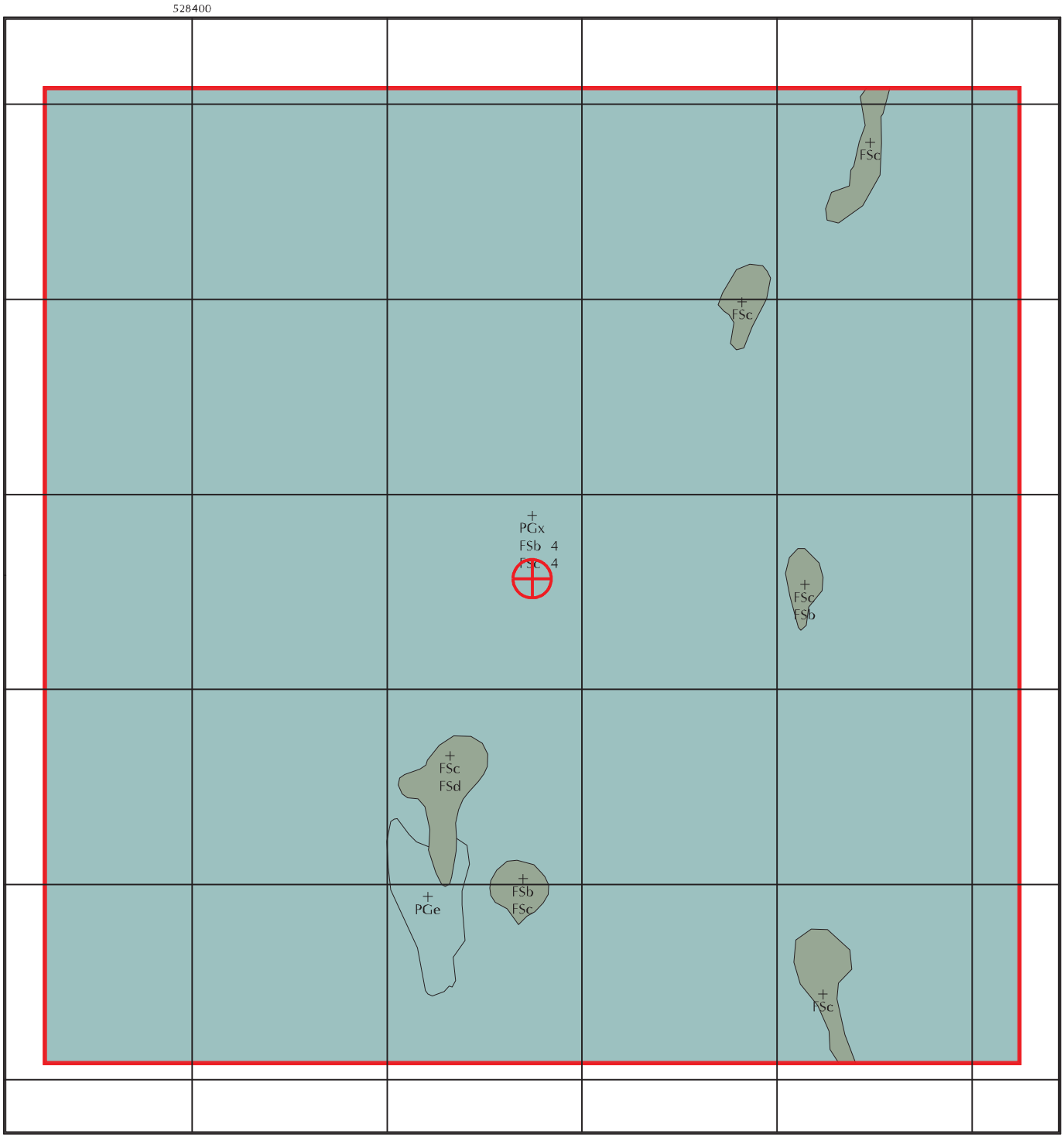

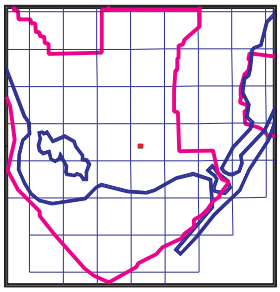

December 1999

Station M743
Cycle 5

N

0 100 200 m

Red line shows 1000 m square (100 Ha) area around station
UTM grid at 200m interval referenced to NAD 83
Center for Remote Sensing and Mapping Science (CRMS) - UGA

PGx / FSb 4/ FSc 4	96.98 Ha	(96.98 %)
FSc	1.08 Ha	(1.08 %)
PGe	0.85 Ha	(0.85 %)
FSc / FSd	0.63 Ha	(0.63 %)
FSb / FSc	0.26 Ha	(0.26 %)
FSc / FSb	0.20 Ha	(0.20 %)

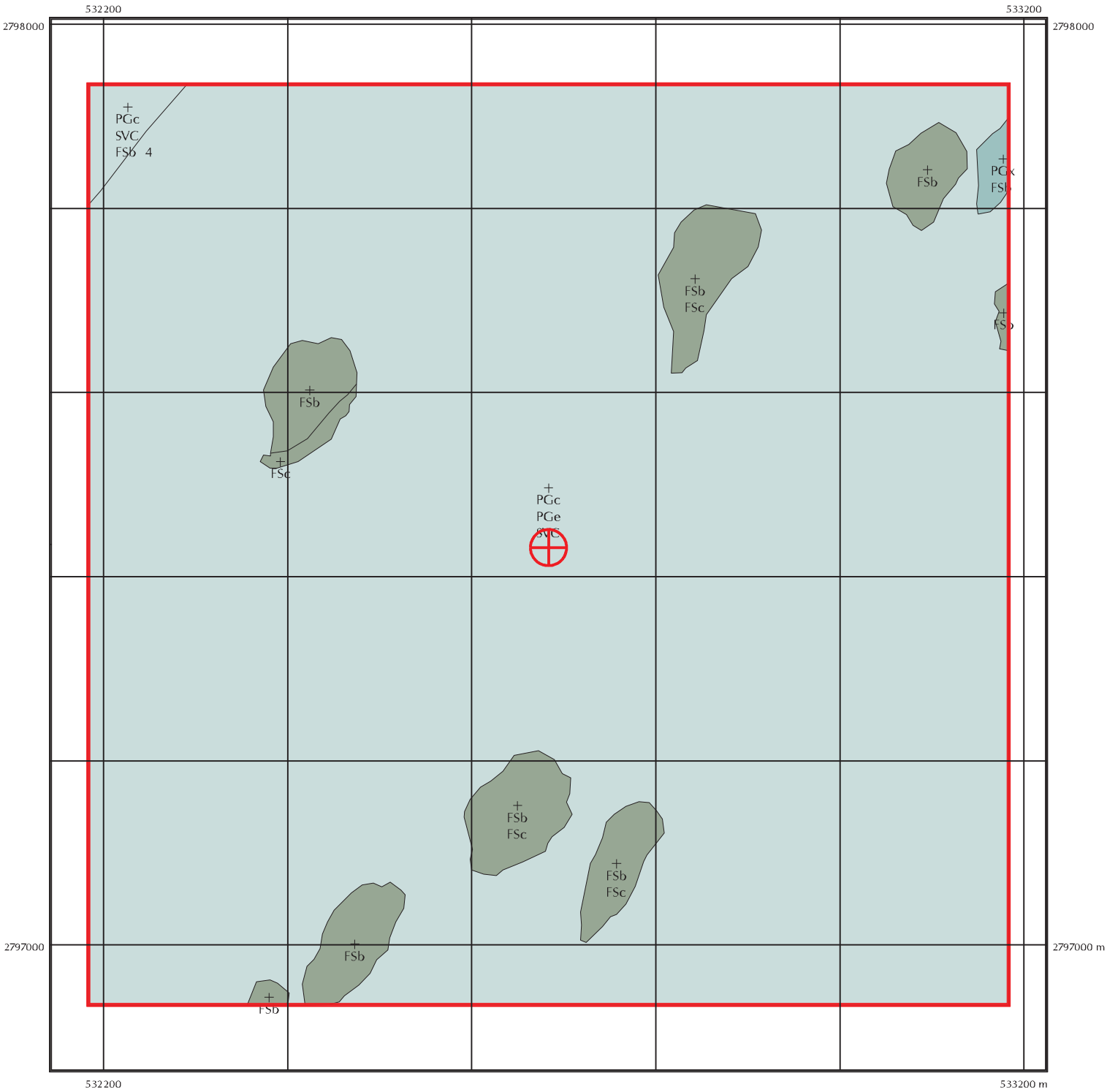

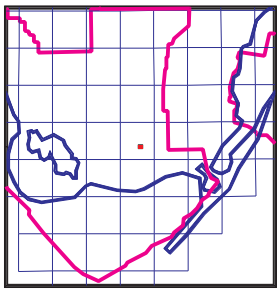

December 1999

Station M744
Cycle 5

N

0 100 200 m

Red line shows 1000 m square (100 Ha) area around station
UTM grid at 200m interval referenced to NAD 83
Center for Remote Sensing and Mapping Science (CRMS) - UGA

- PGc / PGe / SVC *93.45 Ha (93.45%)*
- FSb / FSc *2.88 Ha (2.88%)*
- FSb *2.50 Ha (2.50%)*
- PGc / SVC / FSb 4 *0.69 Ha (0.69%)*
- PGx / FSb *0.27 Ha (0.27%)*
- FSc *0.20 Ha (0.20%)*

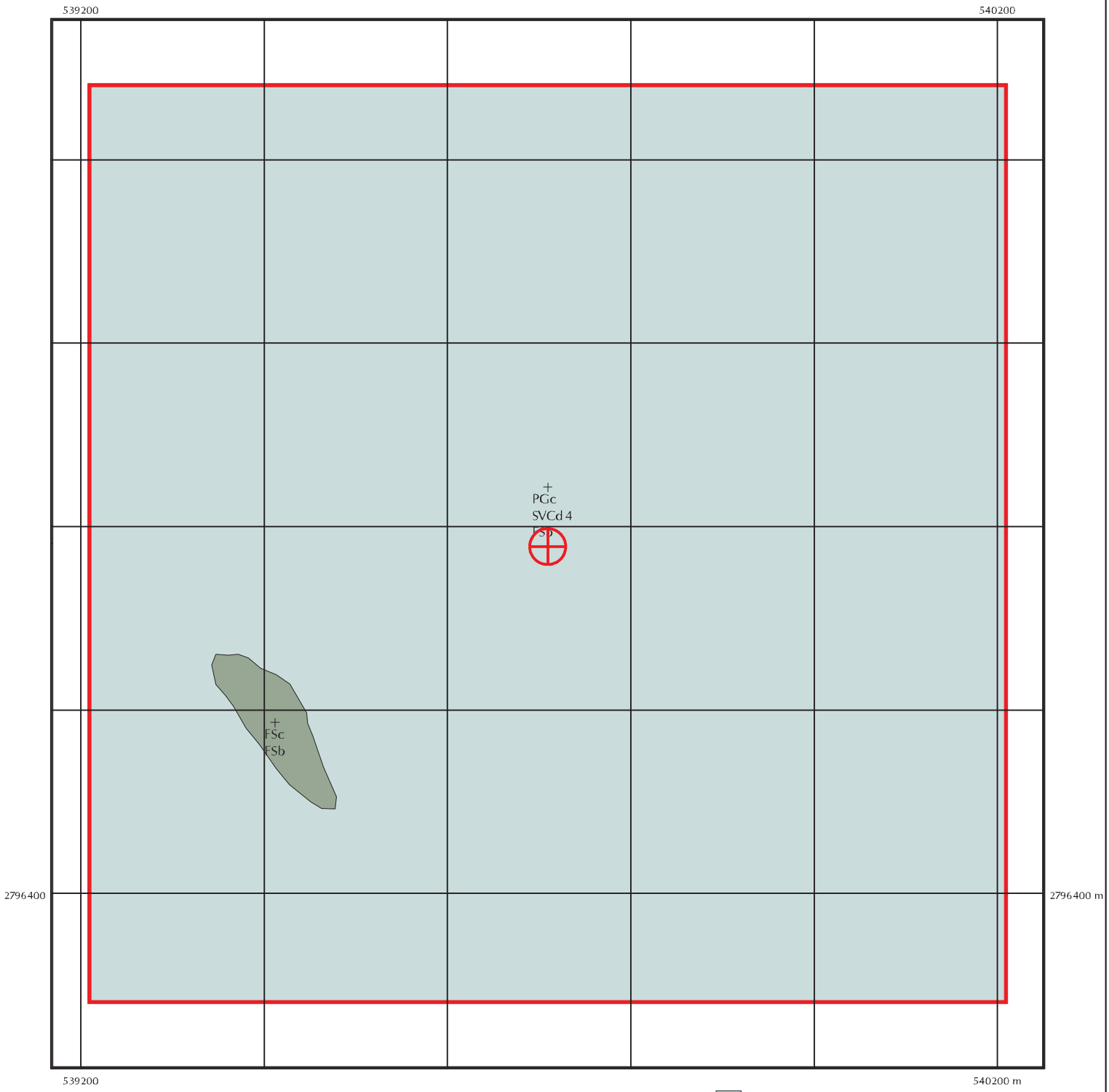

PGc / SVCd 4/ FSb *99.02 Ha (99.02 %)*

FSc / FSb *0.98 Ha (0.98 %)*

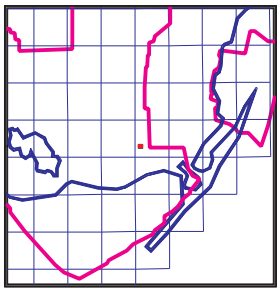

December 1999

Station M745

Cycle 5

N

0 100 200 m

Red line shows 1000 m square (100 Ha) area around station
UTM grid at 200m interval referenced to NAD 83
Center for Remote Sensing and Mapping Science (CRMS) - UGA

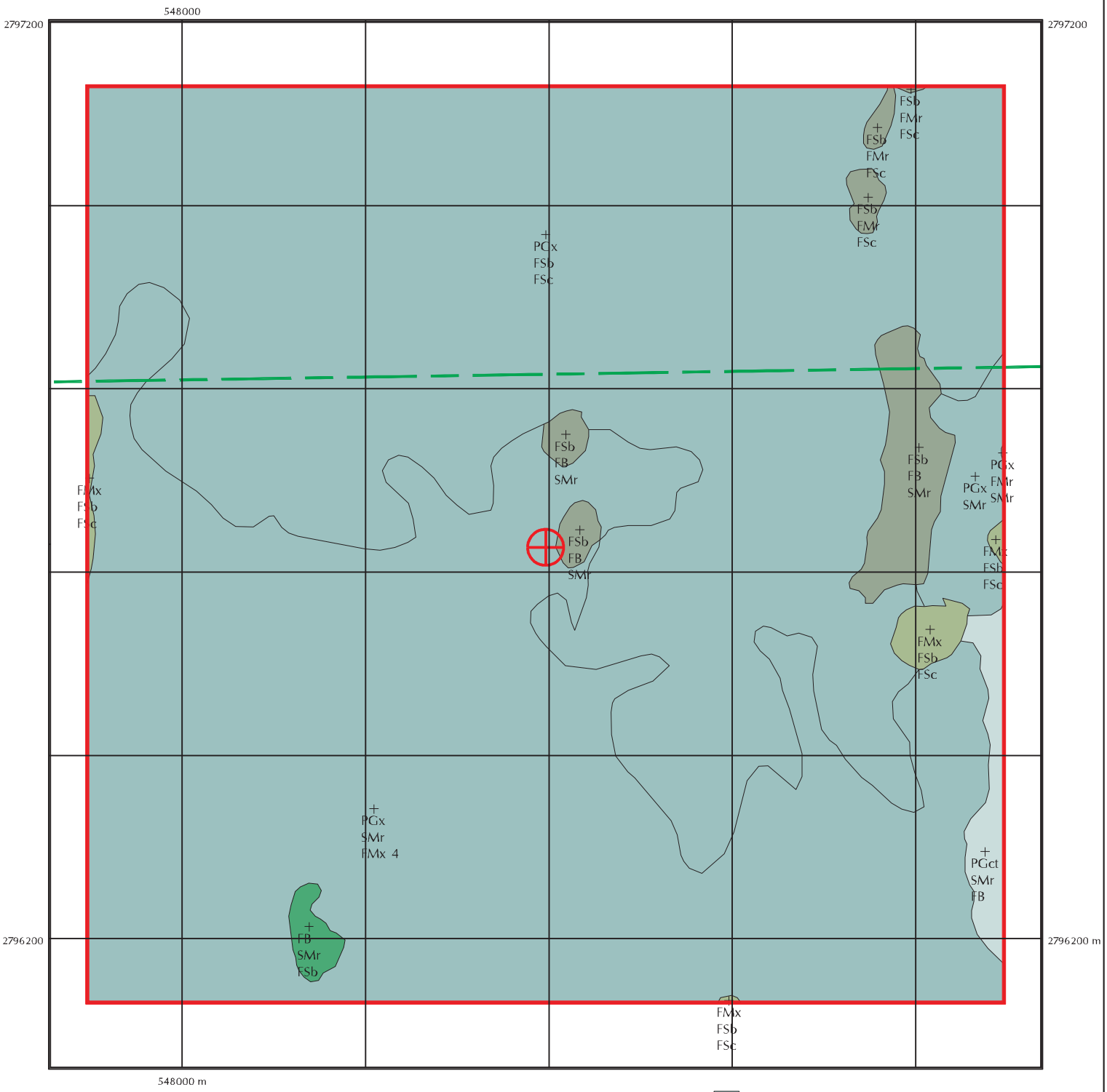

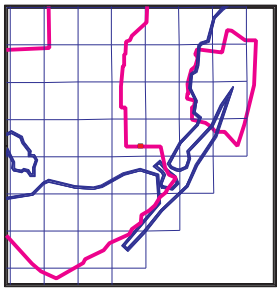

December 1999

Station M746
Cycle 5

N

0 100 200 m

PGx / FSb / FSc	50.10 Ha (50.10 %)
PGx / SMr / FMx 4	43.39 Ha (43.39 %)
FSb / FB / SMr	2.27 Ha (2.27 %)
PGx / SMr	1.72 Ha (1.72 %)
PGct / SMr / FB	1.07 Ha (1.07 %)
FMx / FSb / FSc	0.69 Ha (0.69 %)
FB / SMr / FSb	0.38 Ha (0.38 %)
FSb / FMr / FSc	0.37 Ha (0.37 %)
PGx / FMr / SMr	0.01 Ha (0.01 %)

Red line shows 1000 m square (100 Ha) area around station
UTM grid at 200m interval referenced to NAD 83
Center for Remote Sensing and Mapping Science (CRMS) - UGA

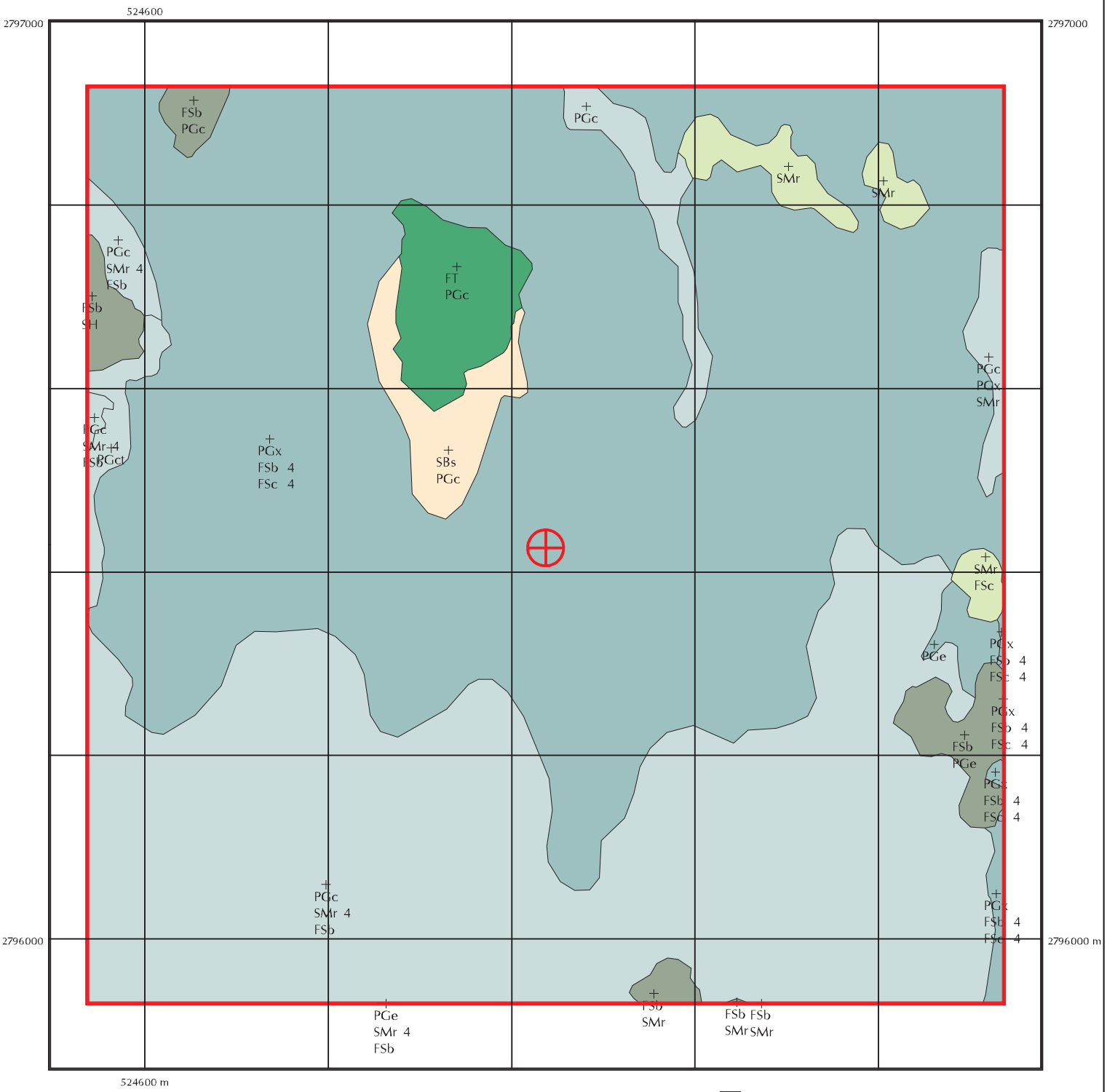

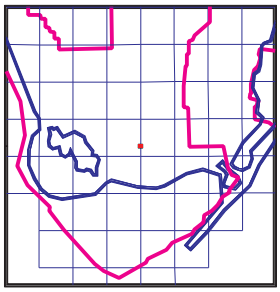

December 1999

Station M747
Cycle 5

N

0 100 200 m

Red line shows 1000 m square (100 Ha) area around station
UTM grid at 200m interval referenced to NAD 83
Center for Remote Sensing and Mapping Science (CRMS) - UGA

- PGx / FSb 4 / FSc 4 *56.04 Ha (56.04 %)*
- PGc / SMr 4 / FSb *32.93 Ha (32.93 %)*
- FT / PGc *2.26 Ha (2.26 %)*
- SBs / PGc *1.69 Ha (1.69 %)*
- PGc *1.26 Ha (1.26 %)*
- SMr *1.23 Ha (1.23 %)*
- FSb / PGe *1.10 Ha (1.10 %)*
- PGct *0.80 Ha (0.80 %)*
- PGc / PGx / SMr *0.66 Ha (0.66 %)*
- FSb / SH *0.56 Ha (0.56 %)*
- PGe *0.47 Ha (0.47 %)*
- FSb / PGc *0.39 Ha (0.39 %)*
- SMr / FSc *0.33 Ha (0.33 %)*
- FSb / SMr *0.28 Ha (0.28 %)*
- PGe / SMr 4 / FSb *0.00 Ha (0.00 %)*