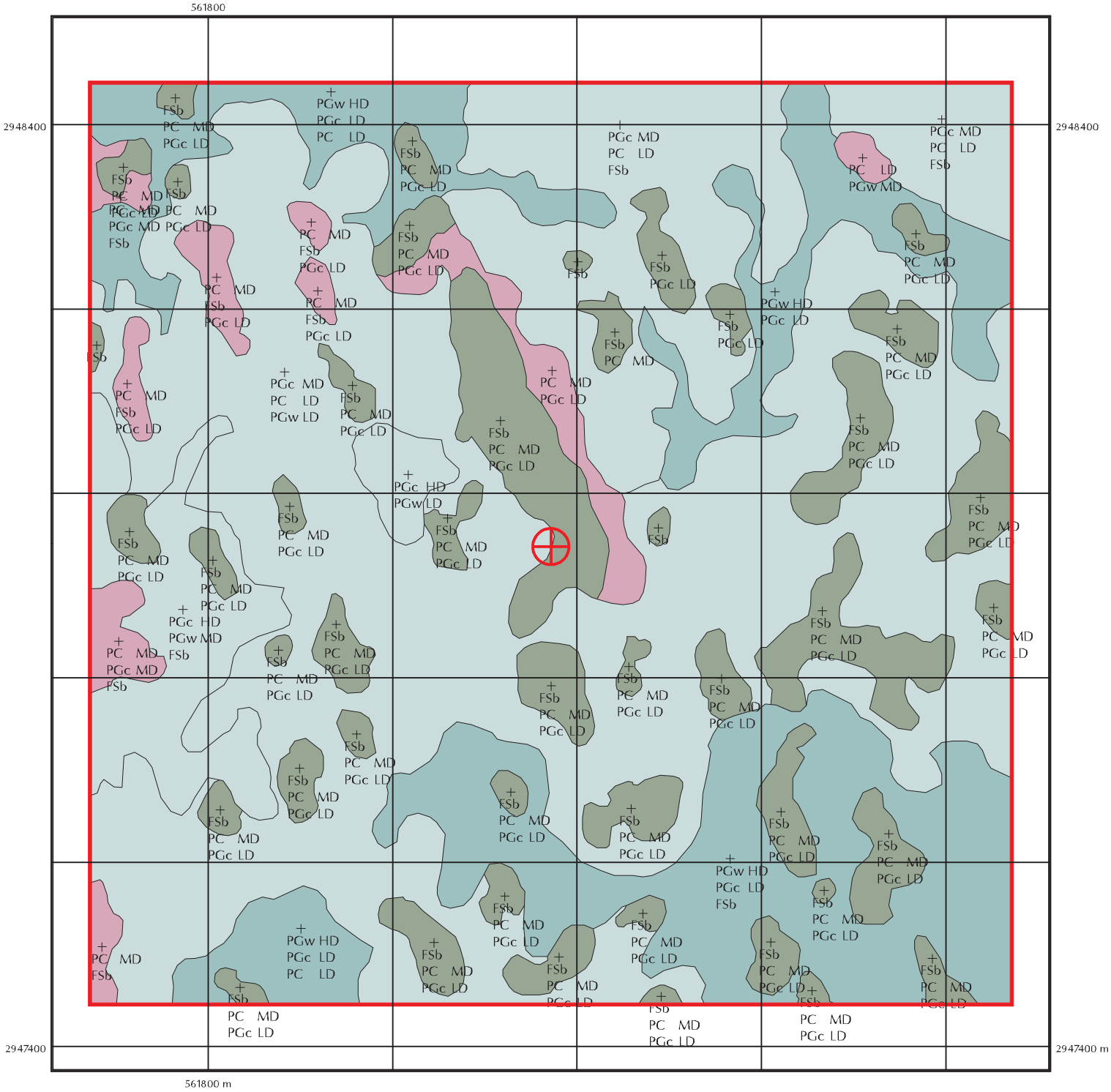

Station M622

Cycle 5

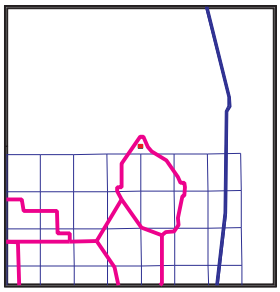

December 1999

0 100 200 m

Red line shows 1000 m square (100 Ha) area around station
UTM grid at 200m interval referenced to NAD 83
Center for Remote Sensing and Mapping Science (CRMS) - UGA

- PGc MD/ PC LD/ PGw LD 40.29 Ha (40.29 %)
- FSb / PC MD/ PGc LD 15.48 Ha (15.48 %)
- PGc MD/ PC LD/ FSb 11.61 Ha (11.61 %)
- PGw HD/ PGc LD/ FSb 11.54 Ha (11.54 %)
- PGw HD/ PGc LD/ PC LD 5.95 Ha (5.95 %)
- PGc HD/ PGw MD/ FSb 4.74 Ha (4.74 %)
- PGw HD/ PGc LD 4.12 Ha (4.12 %)
- PC MD/ PGc LD 1.53 Ha (1.53 %)
- PC MD/ FSb / PGc LD 1.22 Ha (1.22 %)
- PC MD/ PGc MD/ FSb 0.91 Ha (0.91 %)
- PGc HD/ PGw LD 0.89 Ha (0.89 %)
- FSb / PGc LD 0.67 Ha (0.67 %)
- PC MD/ FSb 0.34 Ha (0.34 %)
- FSb / PC MD 0.29 Ha (0.29 %)
- PC LD/ PGw MD 0.23 Ha (0.23 %)
- FSb 0.20 Ha (0.20 %)

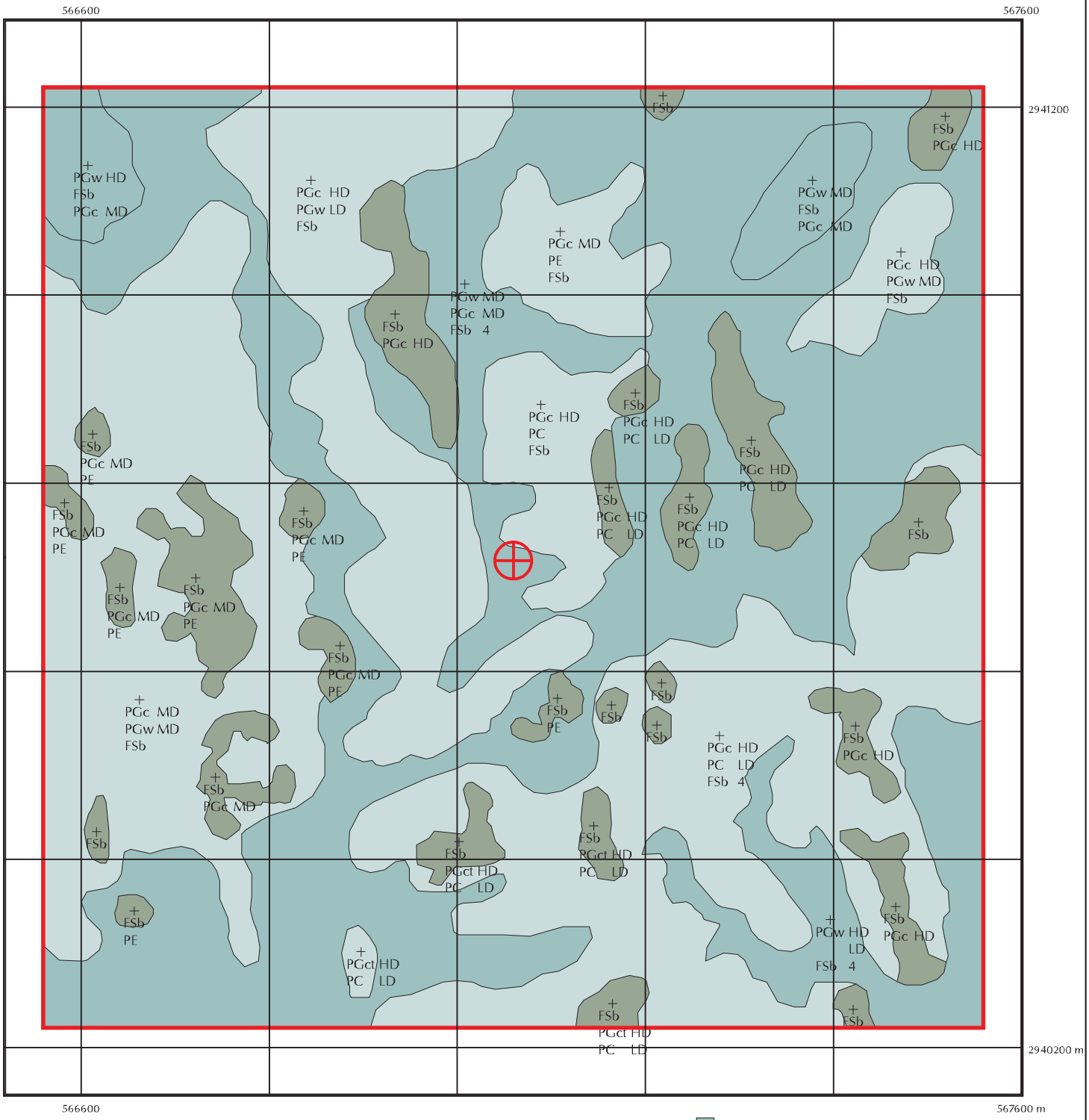

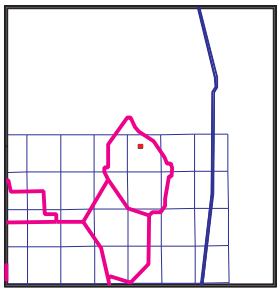

December 1999

Station M623

Cycle 5

N

0 100 200 m

Red line shows 1000 m square (100 Ha) area around station
UTM grid at 200m interval referenced to NAD 83
Center for Remote Sensing and Mapping Science (CRMS) - UGA

- PGw MD/ PGc MD/ FSb 4 *34.75 Ha (34.75%)*
- PGc HD/ PC LD/ FSb 4 *16.12 Ha (16.12%)*
- PGc MD/ PGw MD/ FSb *14.50 Ha (14.50%)*
- PGc HD/ PGw LD/ FSb *9.62 Ha (9.62%)*
- PGw HD/ FSb 4 *4.54 Ha (4.54%)*
- FSb / PGc HD *2.86 Ha (2.86%)*
- PGc HD/ PC / FSb *2.74 Ha (2.74%)*
- FSb / PGc MD/ PE *2.55 Ha (2.55%)*
- PGc MD/ PE / FSb *2.32 Ha (2.32%)*
- FSb / PGc HD/ PC LD *2.20 Ha (2.20%)*
- PGc HD/ PGw MD/ FSb *1.54 Ha (1.54%)*
- PGw HD/ FSb / PGc MD *1.36 Ha (1.36%)*
- FSb *1.33 Ha (1.33%)*
- PGw MD/ FSb / PGc MD *1.30 Ha (1.30%)*
- FSb / PGct HD/ PC LD *1.07 Ha (1.07%)*
- FSb / PGc MD *0.61 Ha (0.61%)*
- FSb / PE *0.37 Ha (0.37%)*
- PGct HD/ PC LD *0.22 Ha (0.22%)*

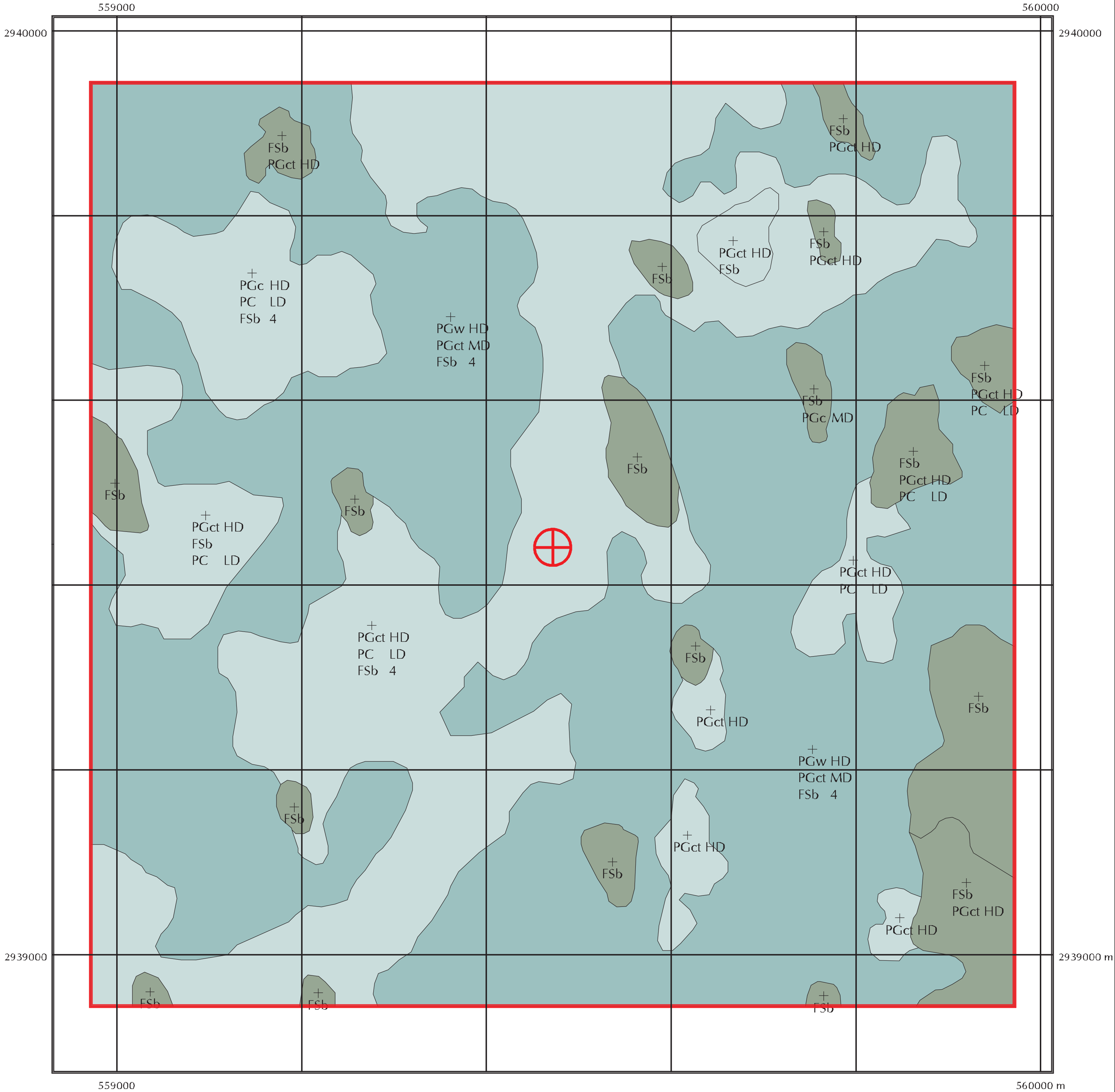

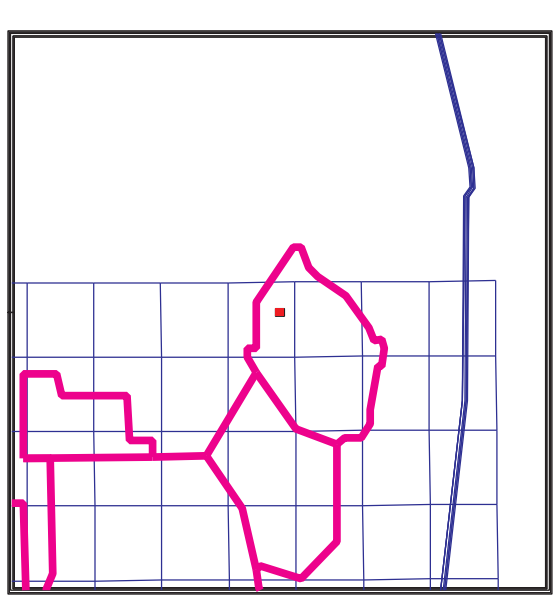

December 1999

N

Station M624
Cycle 5

0 100 200 m

Red line shows 1000 m square (100 Ha) area around station
UTM grid at 200m interval referenced to NAD 83
Center for Remote Sensing and Mapping Science (CRMS) - UGA

- PGw HD/ PGct MD/ FSb 4 *55.10 Ha (55.10 %)*
- PGct HD/ PC LD/ FSb 4 *25.31 Ha (25.31 %)*
- FSb *5.21 Ha (5.21 %)*
- PGc HD/ PC LD/ FSb 4 *4.06 Ha (4.06 %)*
- PGct HD/ FSb / PC LD *2.86 Ha (2.86 %)*
- FSb / PGct HD *2.51 Ha (2.51 %)*
- PGct HD *1.46 Ha (1.46 %)*
- FSb / PGct HD/ PC LD *1.29 Ha (1.29 %)*
- PGct HD/ PC LD *1.28 Ha (1.28 %)*
- PGct HD/ FSb *0.60 Ha (0.60 %)*
- FSb / PGc MD *0.33 Ha (0.33 %)*

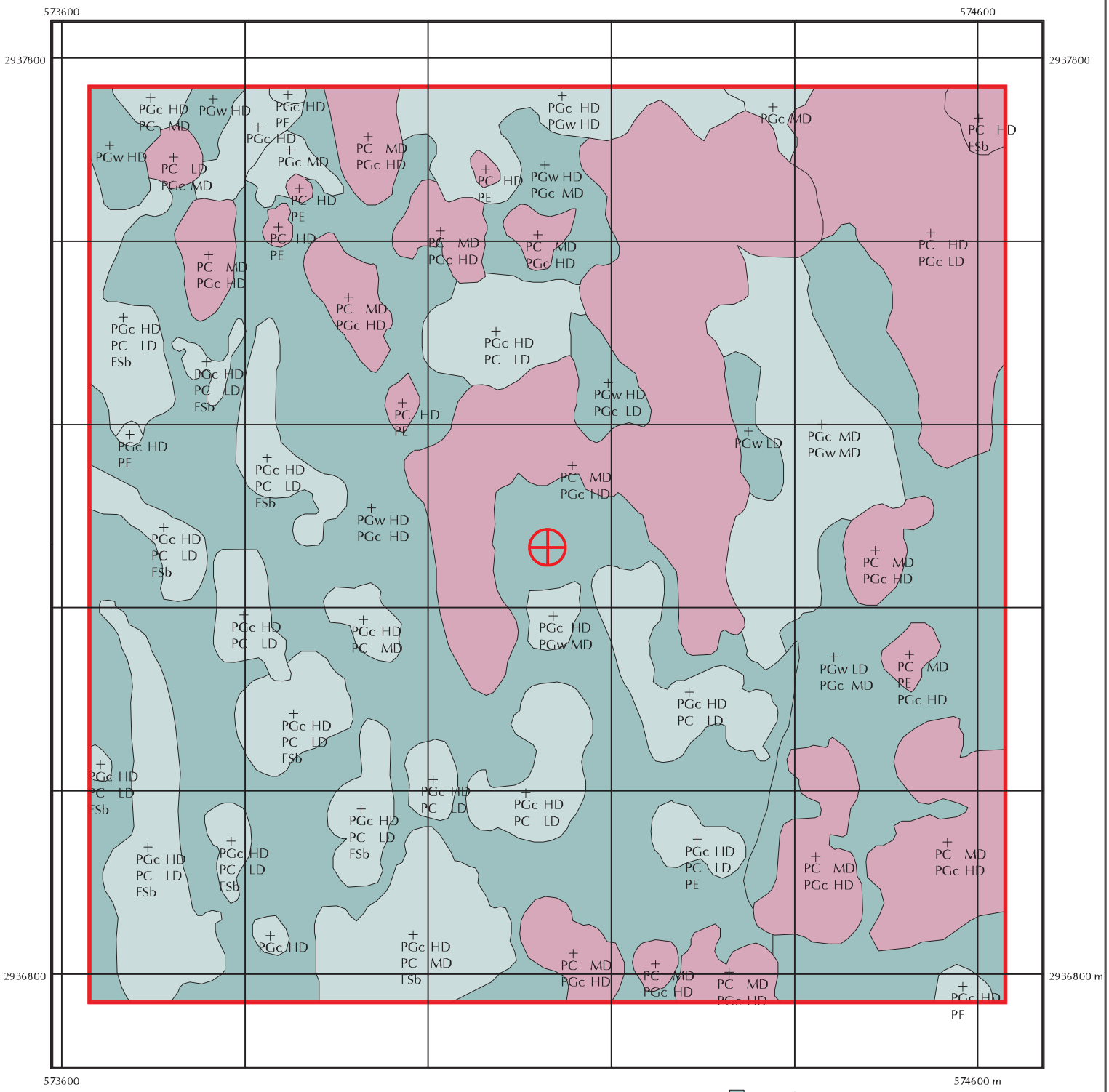



December 1999

Station M625

Cycle 5

0 100 200 m

Red line shows 1000 m square (100 Ha) area around station
UTM grid at 200m interval referenced to NAD 83
Center for Remote Sensing and Mapping Science (CRMS) - UGA

- PGw HD/ PGc HD 29.81 Ha (29.81 %)
- PC MD/ PGc HD 21.54 Ha (21.54 %)
- PGw LD/ PGc MD 9.86 Ha (9.86 %)
- PGc HD/ PC LD/ FSb 8.75 Ha (8.75 %)
- PGc HD/ PC LD 6.03 Ha (6.03 %)
- PC HD/ PGc LD 5.82 Ha (5.82 %)
- PGc MD/ PGw MD 4.50 Ha (4.50 %)
- PGc HD/ PC MD/ FSb 2.73 Ha (2.73 %)
- PGc HD/ PGw HD 2.19 Ha (2.19 %)
- PGw HD/ PGc MD 1.50 Ha (1.50 %)
- PGw HD 1.02 Ha (1.02 %)
- PGc HD 0.82 Ha (0.82 %)
- PGc MD 0.75 Ha (0.75 %)
- PGc HD/ PC MD 0.73 Ha (0.73 %)
- PGw HD/ PGc LD 0.73 Ha (0.73 %)
- PGw LD 0.56 Ha (0.56 %)
- PGc HD/ PC LD/ PE 0.54 Ha (0.54 %)
- PC HD/ PE 0.43 Ha (0.43 %)
- PC HD/ FSb 0.39 Ha (0.39 %)
- PGc HD/ PGw MD 0.35 Ha (0.35 %)
- PGc HD/ PE 0.32 Ha (0.32 %)

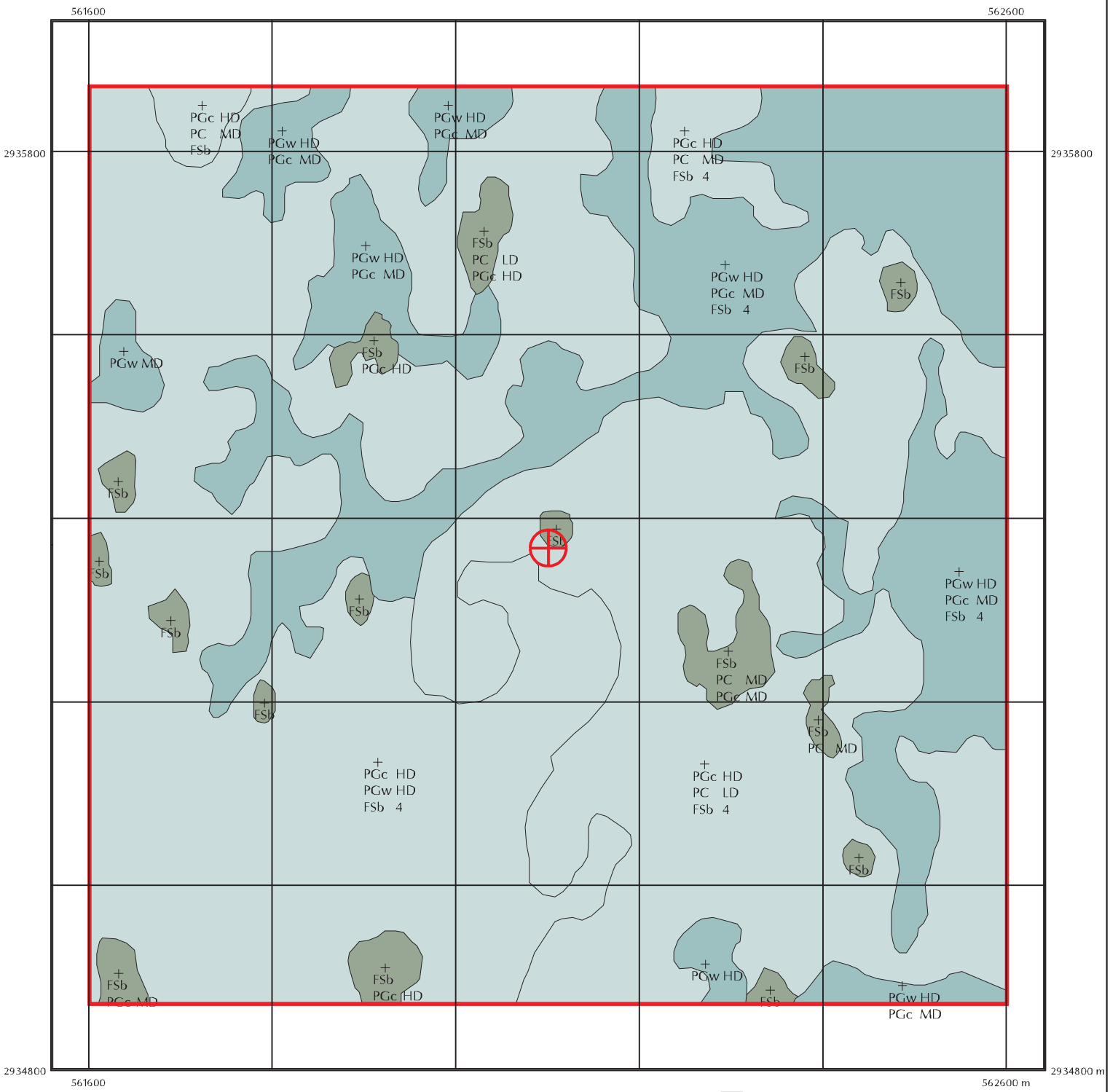

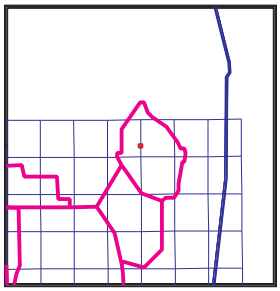

December 1999

Station M626

Cycle 5

N

0 100 200 m

Red line shows 1000 m square (100 Ha) area around station
UTM grid at 200m interval referenced to NAD 83
Center for Remote Sensing and Mapping Science (CRMS) - UGA

- PGc HD/ PGw HD/ FSb 4 *39.95 Ha (39.95 %)*
- PGc HD/ PC LD/ FSb 4 *27.76 Ha (27.76 %)*
- PGw HD/ PGc MD/ FSb 4 *20.58 Ha (20.58 %)*
- PGw HD/ PGc MD *4.32 Ha (4.32 %)*
- PGc HD/ PC MD/ FSb 4 *1.57 Ha (1.57 %)*
- FSb *1.44 Ha (1.44 %)*
- FSb / PC MD/ PGc MD *0.86 Ha (0.86 %)*
- FSb / PGc HD *0.78 Ha (0.78 %)*
- PGc HD/ PC MD/ FSb *0.65 Ha (0.65 %)*
- PGw MD *0.61 Ha (0.61 %)*
- PGw HD *0.49 Ha (0.49 %)*
- FSb / PC LD/ PGc HD *0.46 Ha (0.46 %)*
- FSb / PGc MD *0.31 Ha (0.31 %)*
- FSb / PC MD *0.22 Ha (0.22 %)*

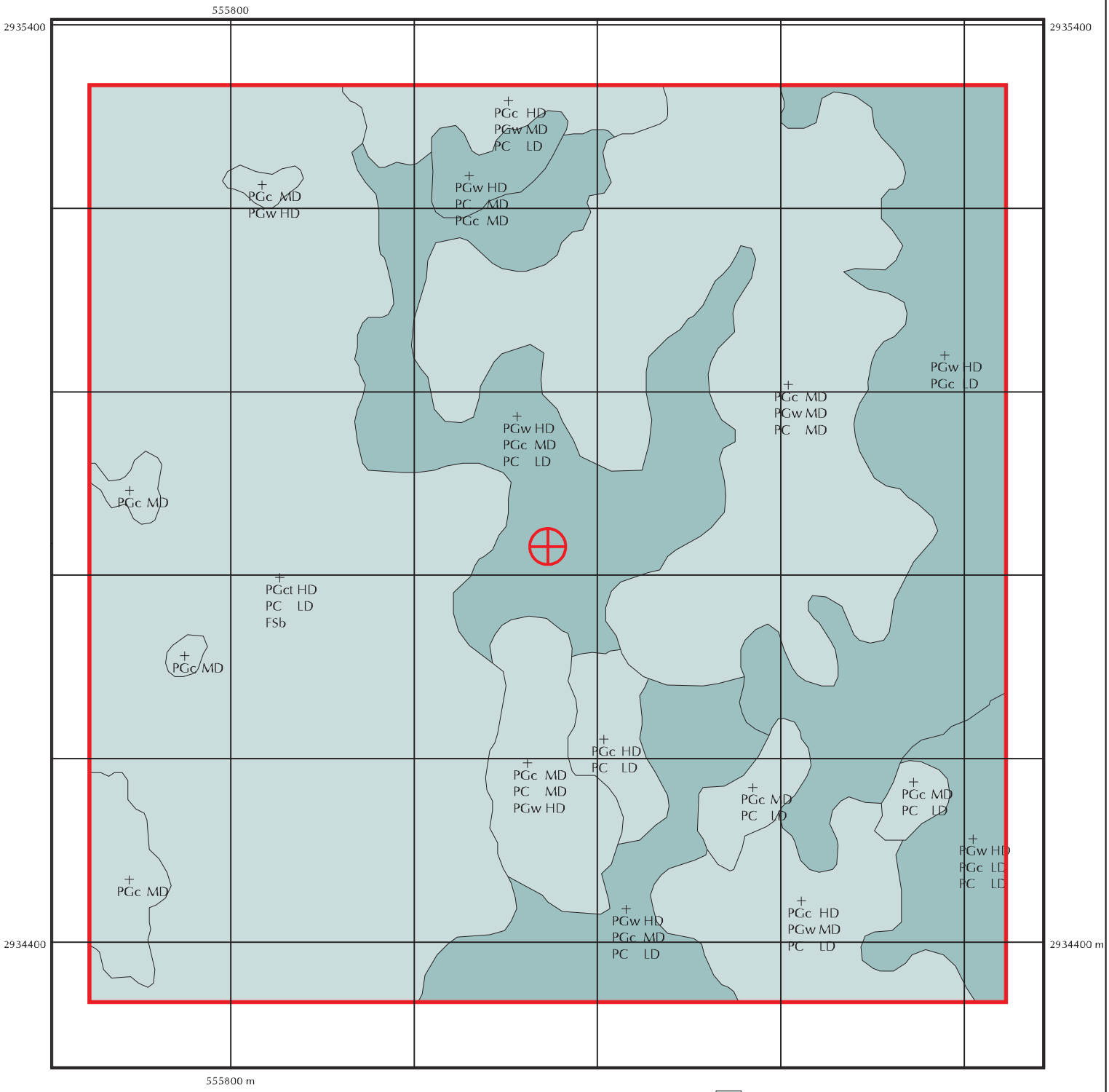

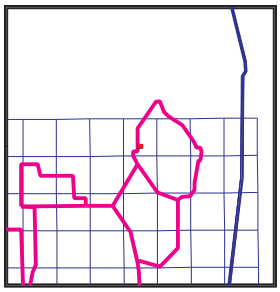

December 1999

Station M627
Cycle 5

0 100 200 m

Red line shows 1000 m square (100 Ha) area around station
UTM grid at 200m interval referenced to NAD 83
Center for Remote Sensing and Mapping Science (CRMS) - UGA

- PGct HD/ PC LD/ FSb *35.60 Ha (35.60%)*
- PGc MD/ PGw MD/ PC MD *19.35 Ha (19.35%)*
- PGw HD/ PGc MD/ PC LD *14.84 Ha (14.84%)*
- PGw HD/ PGc LD *11.89 Ha (11.89%)*
- PGc HD/ PGw MD/ PC LD *6.26 Ha (6.26%)*
- PGc MD/ PC MD/ PGw HD *3.12 Ha (3.12%)*
- PGw HD/ PGc LD/ PC LD *2.97 Ha (2.97%)*
- PGc MD *1.93 Ha (1.93%)*
- PGc MD/ PC LD *1.43 Ha (1.43%)*
- PGc HD/ PC LD *1.37 Ha (1.37%)*
- PGw HD/ PC MD/ PGc MD *1.01 Ha (1.01%)*
- PGc MD/ PGw HD *0.25 Ha (0.25%)*

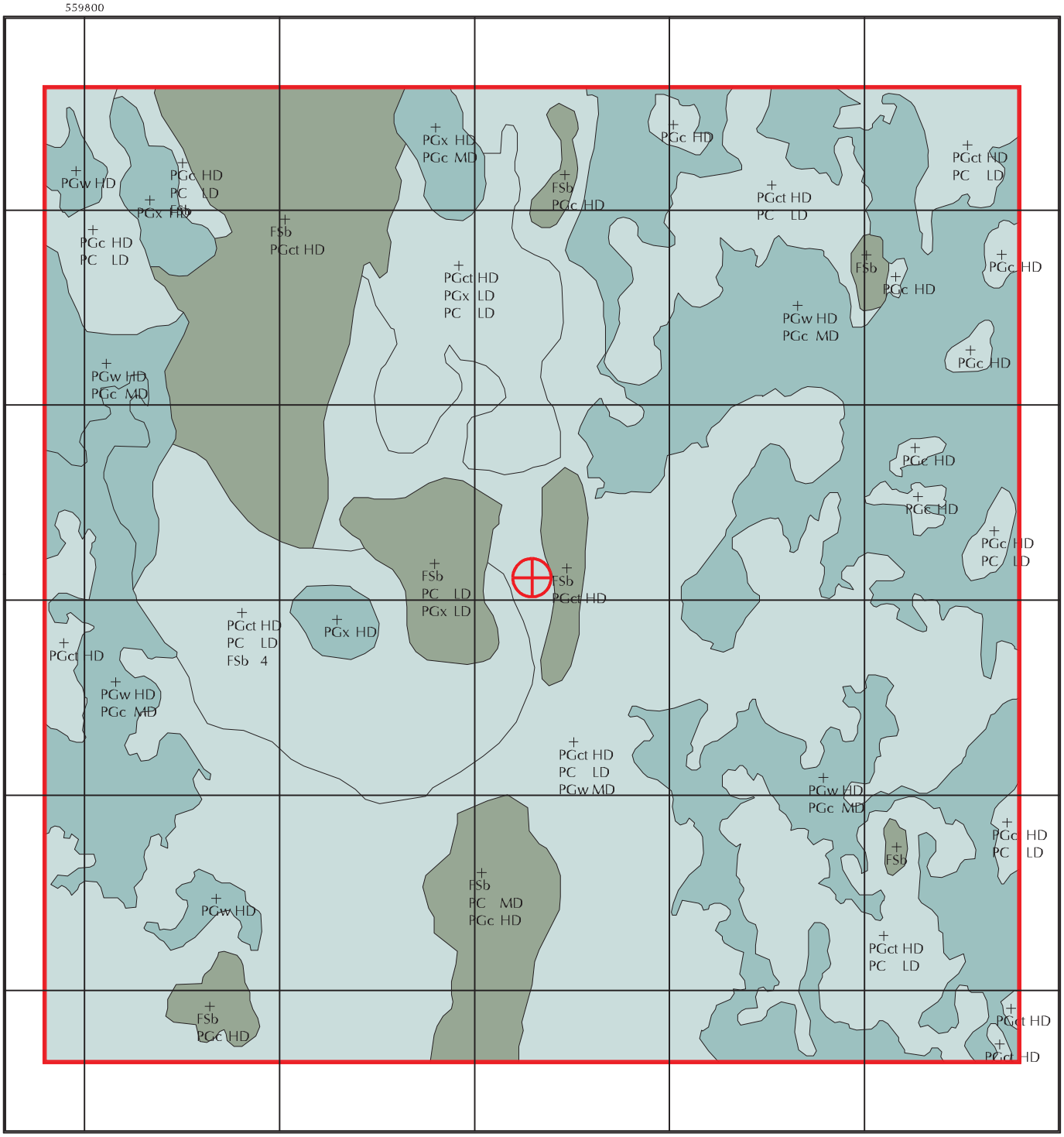

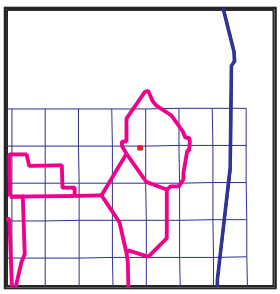

December 1999

Station M628
Cycle 5

0 100 200 m

Red line shows 1000 m square (100 Ha) area around station
UTM grid at 200m interval referenced to NAD 83
Center for Remote Sensing and Mapping Science (CRMS) - UGA

- PGct HD/ PC LD/ PGw MD *31.14 Ha (31.14%)*
- PGw HD/ PGc MD *26.44 Ha (26.44%)*
- PGct HD/ PC LD *8.96 Ha (8.96%)*
- FSb / PGct HD *8.78 Ha (8.78%)*
- PGct HD/ PC LD/ FSb 4 *7.11 Ha (7.11%)*
- PGct HD/ PGx LD/ PC LD *4.35 Ha (4.35%)*
- FSb / PC MD/ PGc HD *2.61 Ha (2.61%)*
- PGc HD/ PC LD *2.07 Ha (2.07%)*
- FSb / PC LD/ PGx LD *1.94 Ha (1.94%)*
- PGx HD *1.42 Ha (1.42%)*
- PGc HD *1.02 Ha (1.02%)*
- PGct HD *0.91 Ha (0.91%)*
- FSb / PGc HD *0.86 Ha (0.86%)*
- PGx HD/ PGc MD *0.85 Ha (0.85%)*
- PGw HD *0.82 Ha (0.82%)*
- PGc HD/ PC LD/ FSb *0.40 Ha (0.40%)*
- FSb *0.34 Ha (0.34%)*

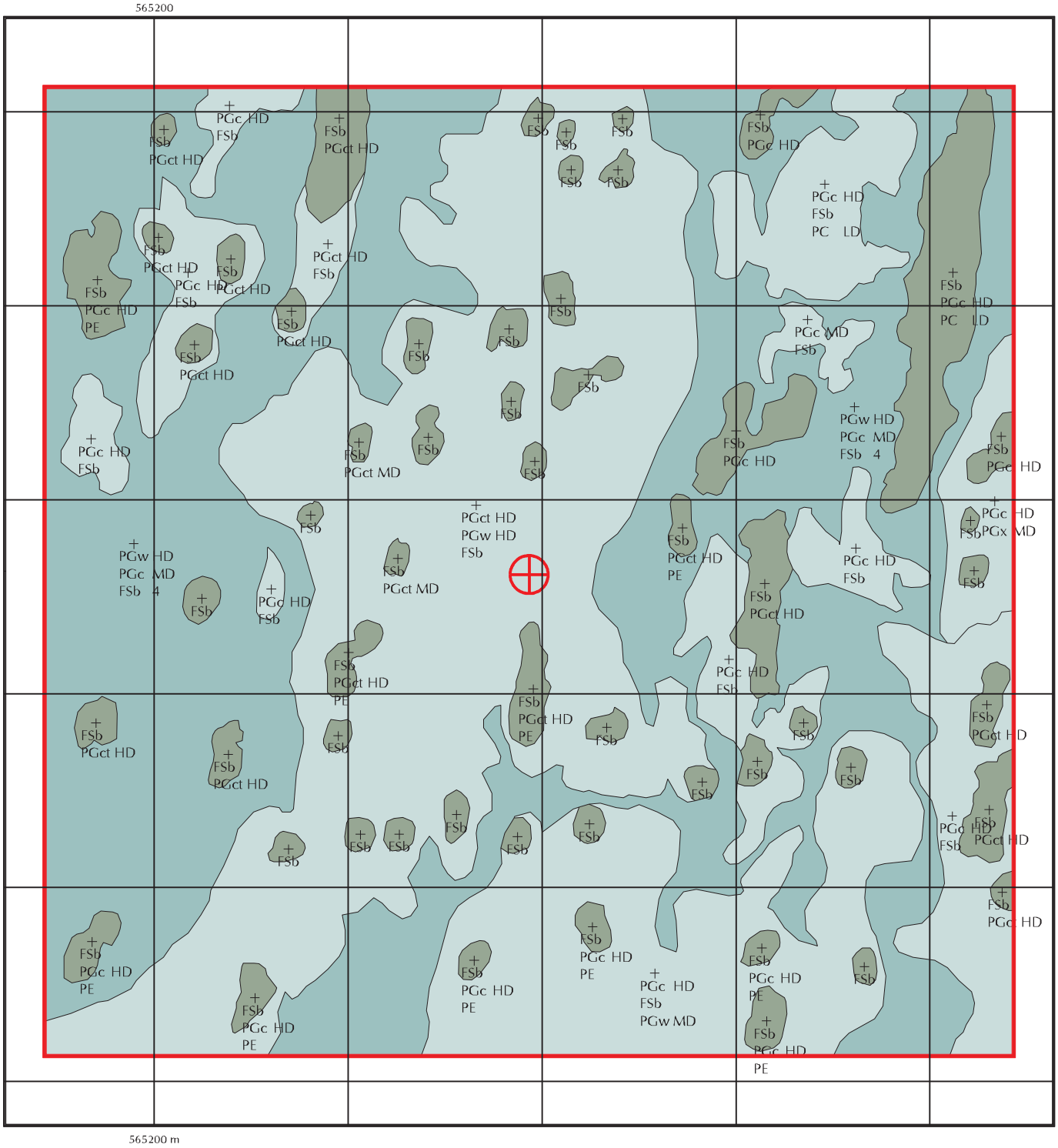

Station M630

Cycle 5

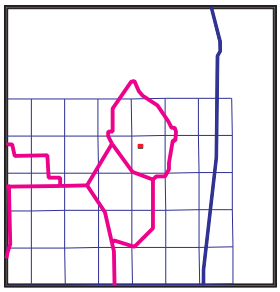

December 1999

N

0 100 200 m

Red line shows 1000 m square (100 Ha) area around station
UTM grid at 200m interval referenced to NAD 83
Center for Remote Sensing and Mapping Science (CRMS) - UGA

- PGw HD/ PGc MD/ FSb 4 *38.70 Ha (38.70 %)*
- PGct HD/ PGw HD/ FSb *26.57 Ha (26.57 %)*
- PGc HD/ FSb / PGw MD *9.48 Ha (9.48 %)*
- PGc HD/ FSb *8.46 Ha (8.46 %)*
- FSb / PGct HD *3.13 Ha (3.13 %)*
- FSb *2.74 Ha (2.74 %)*
- PGc HD/ FSb / PC LD *2.69 Ha (2.69 %)*
- FSb / PGc HD/ PC LD *2.34 Ha (2.34 %)*
- FSb / PGc HD/ PE *1.57 Ha (1.57 %)*
- PGc HD/ PGx MD *1.44 Ha (1.44 %)*
- FSb / PGc HD *0.91 Ha (0.91 %)*
- FSb / PGct HD/ PE *0.73 Ha (0.73 %)*
- PGct HD/ FSb *0.58 Ha (0.58 %)*
- PGc MD/ FSb *0.50 Ha (0.50 %)*
- FSb / PGct MD *0.14 Ha (0.14 %)*

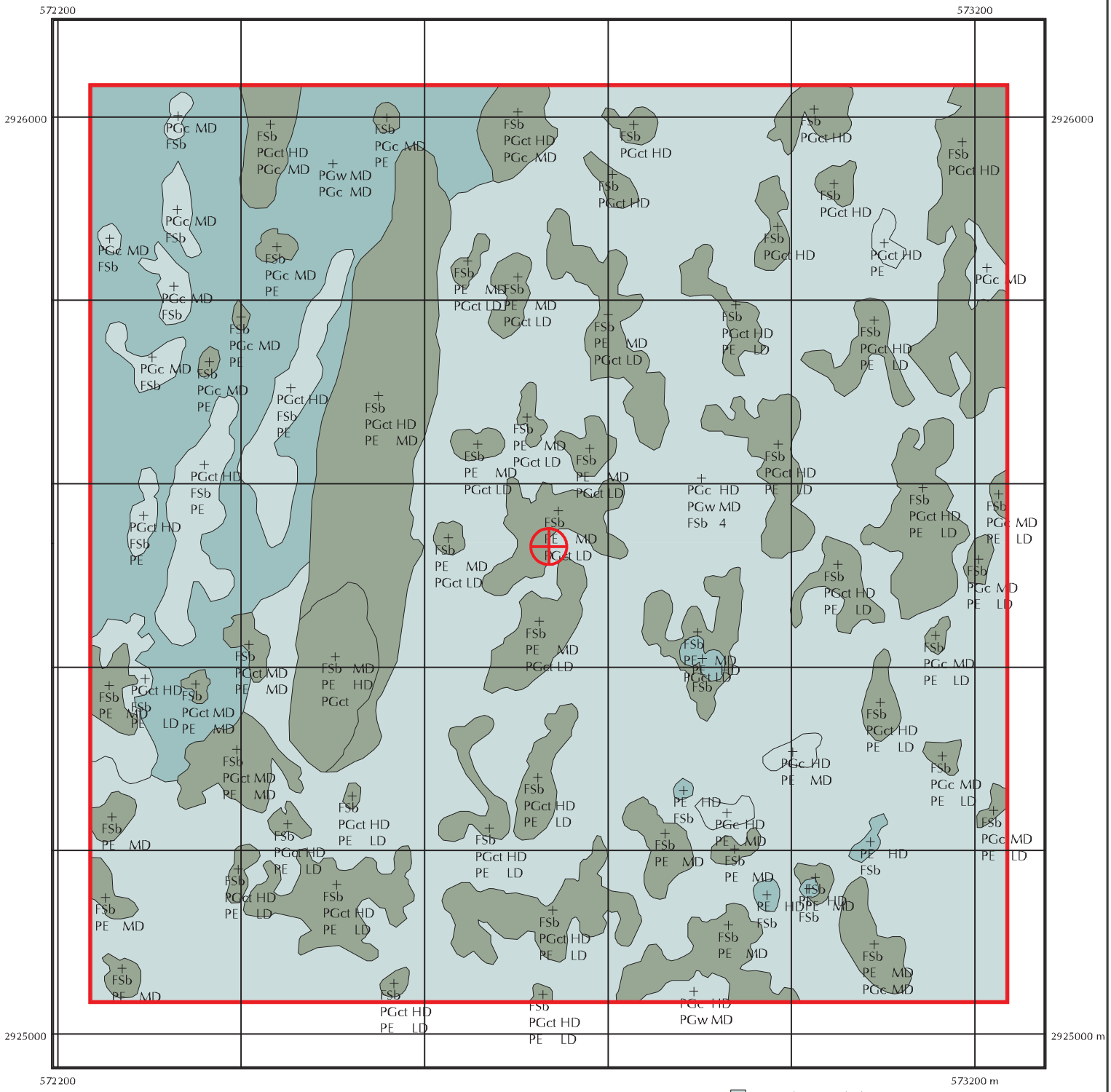

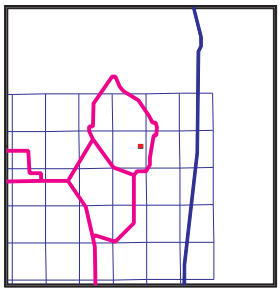

December 1999

Station M631

Cycle 5

N

0 100 200 m

Red line shows 1000 m square (100 Ha) area around station
UTM grid at 200m interval referenced to NAD 83
Center for Remote Sensing and Mapping Science (CRMS) - UGA

- PGc HD/ PGw MD/ FSb 4 52.20 Ha (52.20 %)
- PGw MD/ PGc MD 14.08 Ha (14.08 %)
- FSb / PGct HD/ PE LD 7.57 Ha (7.57 %)
- FSb / PGct HD/ PE MD 5.10 Ha (5.10 %)
- FSb / PE MD/ PGct LD 4.57 Ha (4.57 %)
- FSb / PGct HD 3.50 Ha (3.50 %)
- PGct HD/ FSb / PE 2.52 Ha (2.52 %)
- FSb / PE MD 2.45 Ha (2.45 %)
- FSb MD/ PE HD/ PGct 1.41 Ha (1.41 %)
- FSb / PGct HD/ PGc MD 1.30 Ha (1.30 %)
- FSb / PGct MD/ PE MD 1.10 Ha (1.10 %)
- PGc MD/ FSb 0.96 Ha (0.96 %)
- PGct HD/ FSb / PE LD 0.66 Ha (0.66 %)
- FSb / PE MD/ PGc MD 0.52 Ha (0.52 %)
- FSb / PGc MD/ PE LD 0.46 Ha (0.46 %)
- PE HD/ FSb 0.39 Ha (0.39 %)
- PGc HD/ PE MD 0.32 Ha (0.32 %)
- FSb / PGc MD/ PE 0.30 Ha (0.30 %)
- PGc MD 0.25 Ha (0.25 %)
- PGc HD/ PGw MD 0.21 Ha (0.21 %)
- PGct HD/ PE 0.14 Ha (0.14 %)

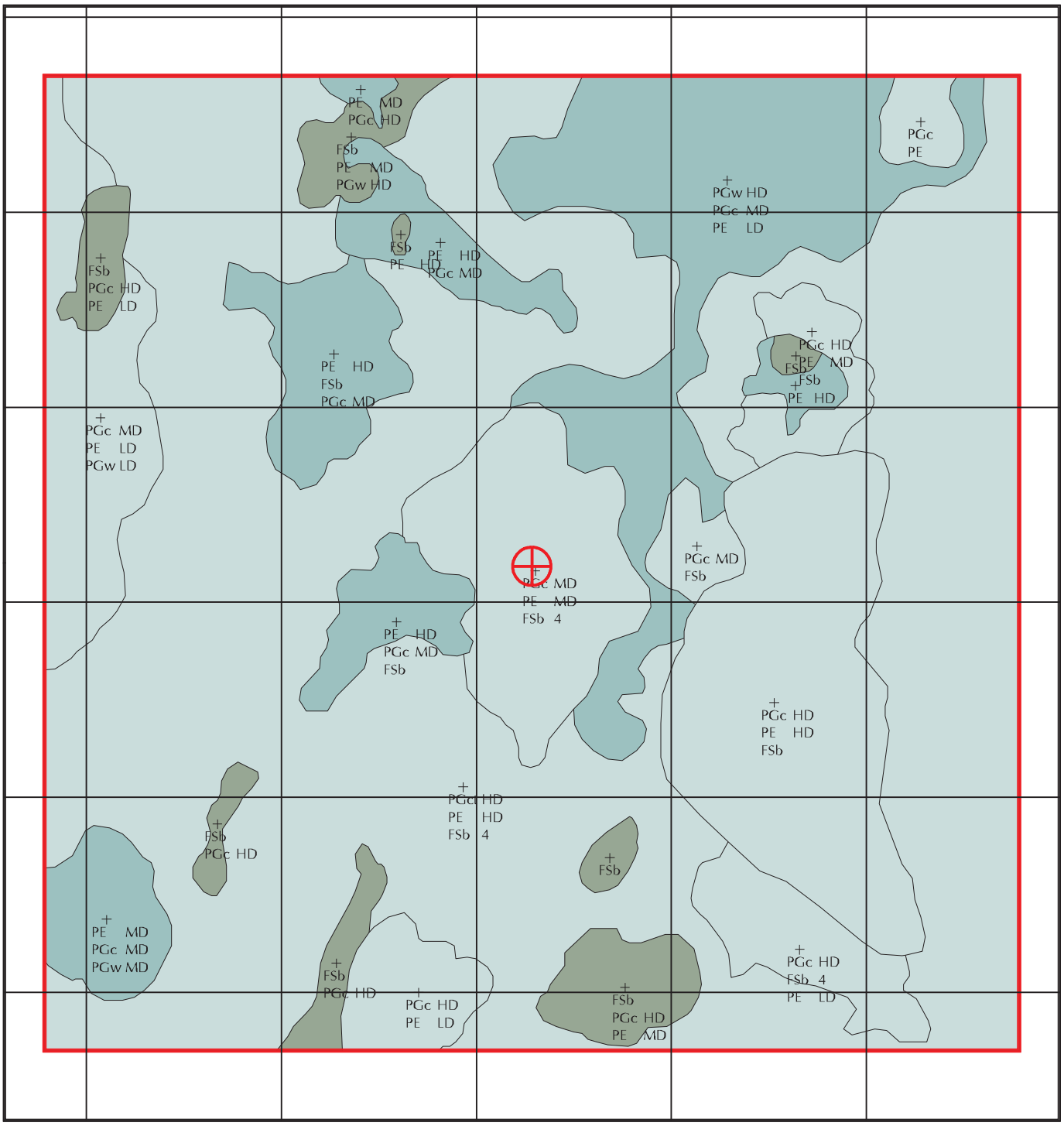

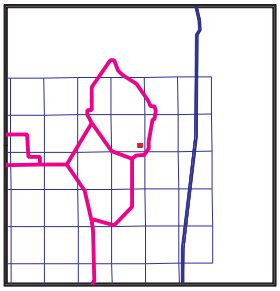

December 1999

Station M635

Cycle 5

N

0 100 200 m

Red line shows 1000 m square (100 Ha) area around station
UTM grid at 200m interval referenced to NAD 83
Center for Remote Sensing and Mapping Science (CRMS) - UGA

- PGct HD/ PE HD/ FSb 4 52.92 Ha (52.92 %)
- PGw HD/ PGc MD/ PE LD 10.07 Ha (10.07 %)
- PGc HD/ PE HD/ FSb 8.67 Ha (8.67 %)
- PGc MD/ PE MD/ FSb 4 5.22 Ha (5.22 %)
- PGc MD/ PE LD/ PGw LD 4.26 Ha (4.26 %)
- PE HD/ FSb / PGc MD 2.52 Ha (2.52 %)
- PGc HD/ FSb 4/ PE LD 2.03 Ha (2.03 %)
- PE MD/ PGc MD/ PGw MD 1.74 Ha (1.74 %)
- PE HD/ PGc MD 1.60 Ha (1.60 %)
- PGc HD/ PE LD 1.56 Ha (1.56 %)
- PE HD/ PGc MD/ FSb 1.48 Ha (1.48 %)
- FSb / PGc HD/ PE MD 1.44 Ha (1.44 %)
- PGc HD/ PE MD/ FSb 1.28 Ha (1.28 %)
- FSb / PGc HD 1.04 Ha (1.04 %)
- FSb / PE MD/ PGw HD 0.86 Ha (0.86 %)
- PGc MD/ FSb 0.76 Ha (0.76 %)
- FSb / PGc HD/ PE LD 0.70 Ha (0.70 %)
- PGc / PE 0.69 Ha (0.69 %)
- FSb 0.45 Ha (0.45 %)
- PE HD 0.44 Ha (0.44 %)
- PE MD/ PGc HD 0.20 Ha (0.20 %)

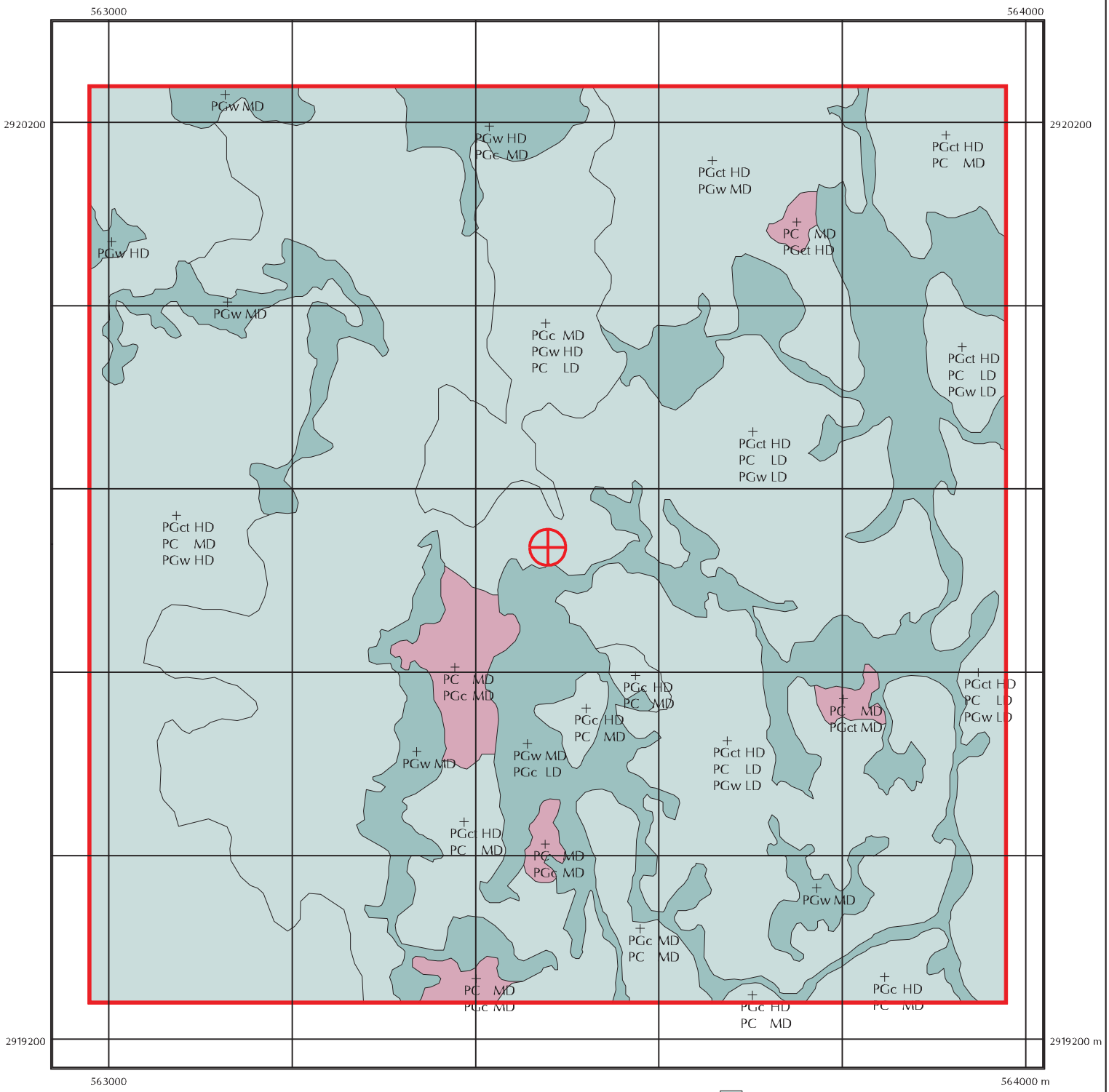

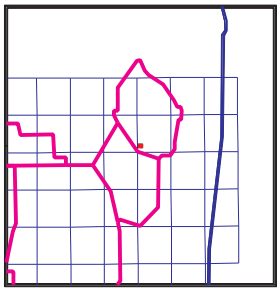

December 1999

Station M636

Cycle 5

N

0 100 200 m

Red line shows 1000 m square (100 Ha) area around station
UTM grid at 200m interval referenced to NAD 83
Center for Remote Sensing and Mapping Science (CRMS) - UGA

- PGct HD/ PC LD/ PGw LD *40.64 Ha (40.64 %)*
- PGct HD/ PC MD/ PGw HD *16.45 Ha (16.45 %)*
- PGw MD/ PGc LD *13.32 Ha (13.32 %)*
- PGct HD/ PGw MD *6.69 Ha (6.69 %)*
- PGw MD *5.41 Ha (5.41 %)*
- PGc MD/ PGw HD/ PC LD *5.21 Ha (5.21 %)*
- PGct HD/ PC MD *5.10 Ha (5.10 %)*
- PC MD/ PGc MD *2.07 Ha (2.07 %)*
- PGc HD/ PC MD *1.64 Ha (1.64 %)*
- PGw HD/ PGc MD *1.46 Ha (1.46 %)*
- PGc MD/ PC MD *1.32 Ha (1.32 %)*
- PC MD/ PGct MD *0.27 Ha (0.27 %)*
- PC MD/ PGct HD *0.22 Ha (0.22 %)*
- PGw HD *0.21 Ha (0.21 %)*

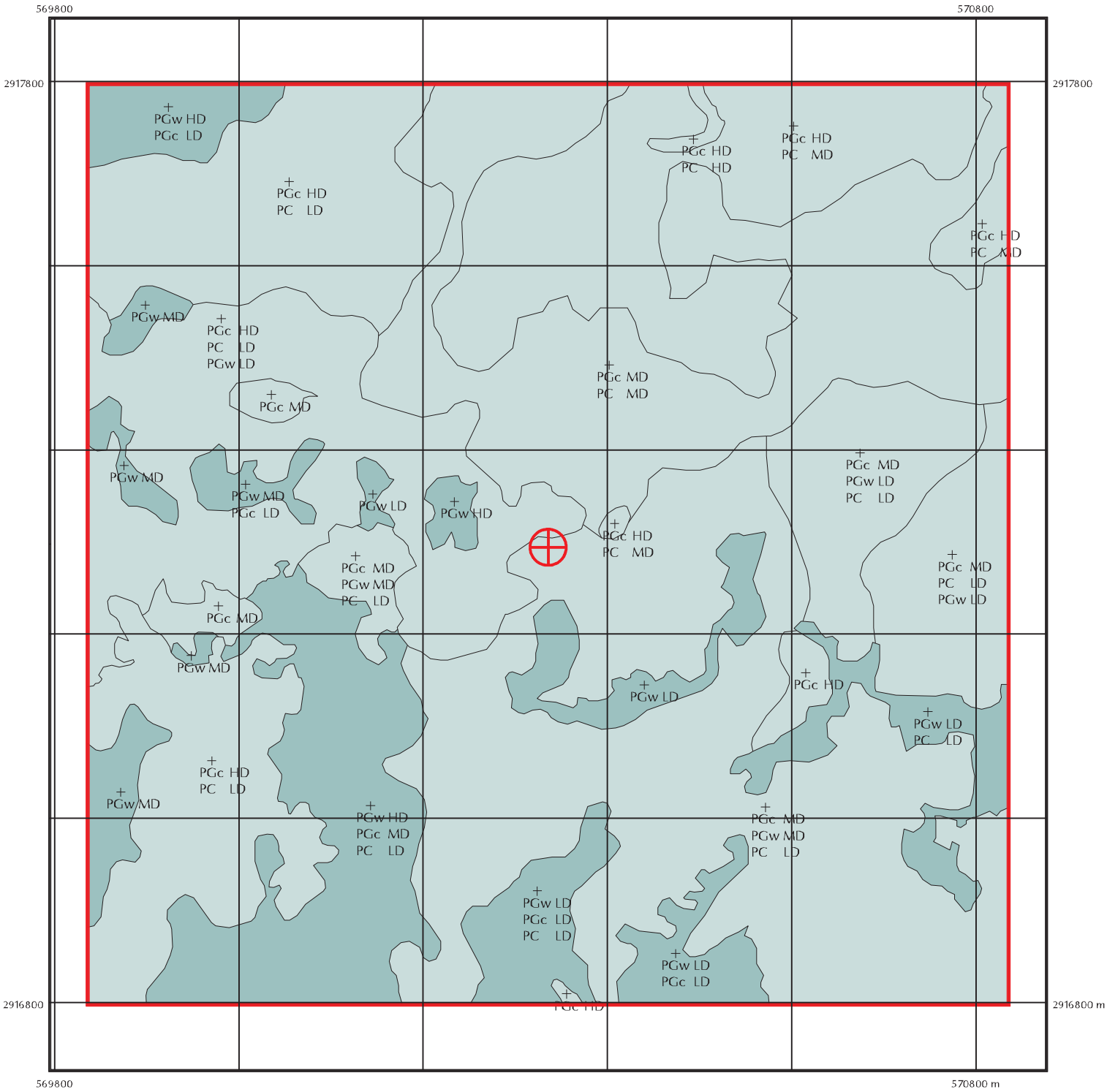

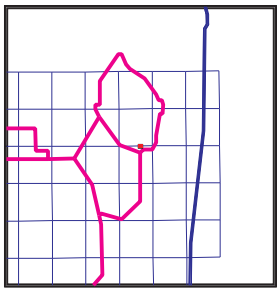

December 1999

Station M640

Cycle 5

N

0 100 200 m

Red line shows 1000 m square (100 Ha) area around station
UTM grid at 200m interval referenced to NAD 83
Center for Remote Sensing and Mapping Science (CRMS) - UGA

- PGc MD/ PGw MD/ PC LD *22.85 Ha (22.85%)*
- PGc MD/ PC MD *14.42 Ha (14.42%)*
- PGc HD/ PC LD *13.67 Ha (13.67%)*
- PGc HD/ PC LD/ PGw LD *10.89 Ha (10.89%)*
- PGc HD/ PC MD *10.71 Ha (10.71%)*
- PGw HD/ PGc MD/ PC LD *7.24 Ha (7.24%)*
- PGc MD/ PGw LD/ PC LD *3.78 Ha (3.78%)*
- PGc MD/ PC LD/ PGw LD *3.49 Ha (3.49%)*
- PGw LD/ PC LD *2.08 Ha (2.08%)*
- PGw MD *1.87 Ha (1.87%)*
- PGw LD/ PGc LD/ PC LD *1.85 Ha (1.85%)*
- PGw LD *1.75 Ha (1.75%)*
- PGw HD/ PGc LD *1.43 Ha (1.43%)*
- PGw LD/ PGc LD *1.38 Ha (1.38%)*
- PGc MD *0.85 Ha (0.85%)*
- PGw MD/ PGc LD *0.61 Ha (0.61%)*
- PGc HD *0.58 Ha (0.58%)*
- PGw HD *0.36 Ha (0.36%)*
- PGc HD/ PC HD *0.19 Ha (0.19%)*