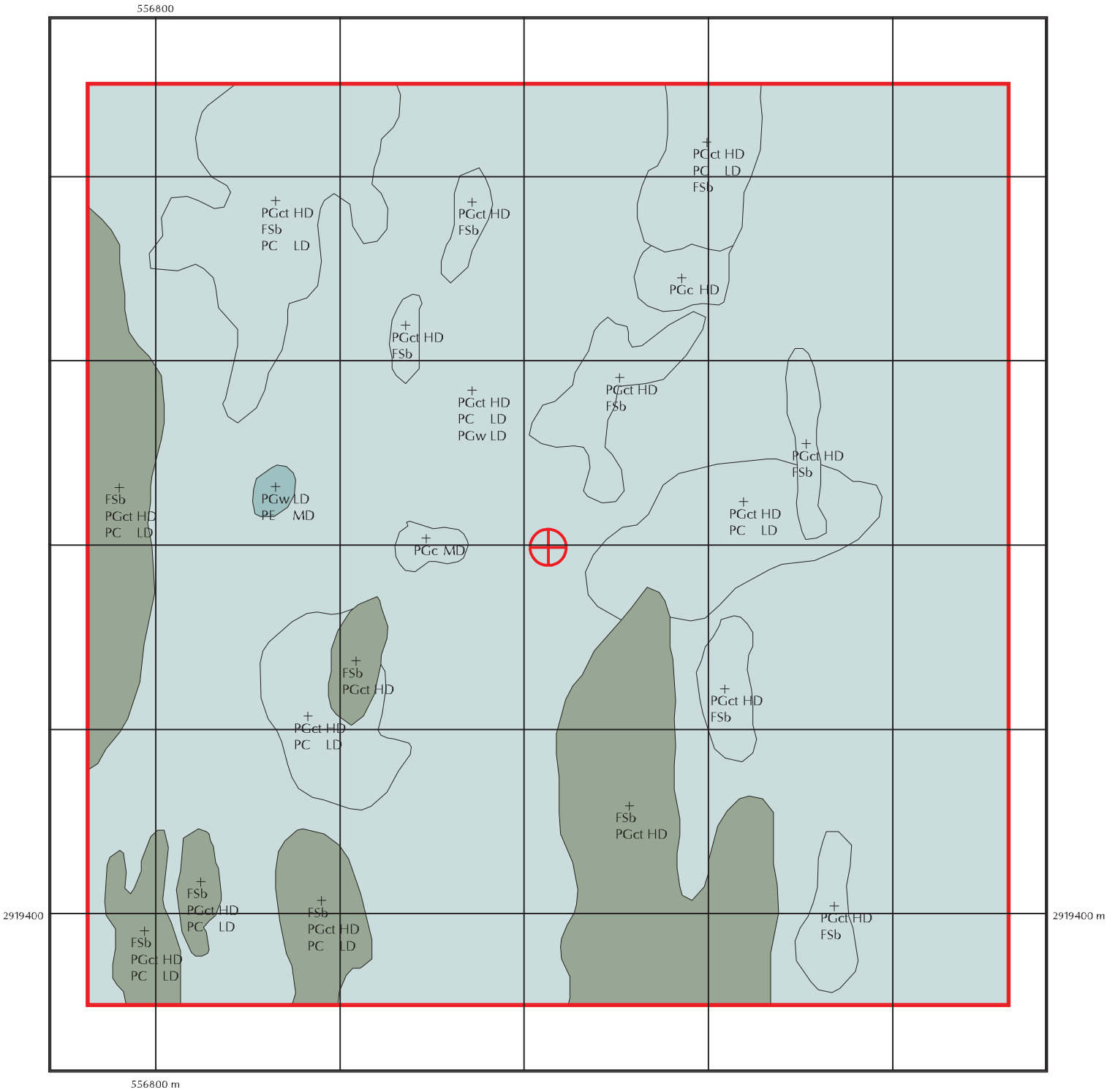



December 1999

Station M634
Cycle 5

N

0 100 200 m

Red line shows 1000 m square (100 Ha) area around station
UTM grid at 200m interval referenced to NAD 83
Center for Remote Sensing and Mapping Science (CRMS) - UGA

- PGct HD/ PC LD/ PGw LD *69.03 Ha (69.03 %)*
- FSb / PGct HD *7.44 Ha (7.44 %)*
- FSb / PGct HD/ PC LD *6.45 Ha (6.45 %)*
- PGct HD/ PC LD *5.14 Ha (5.14 %)*
- PGct HD/ FSb / PC LD *4.87 Ha (4.87 %)*
- PGct HD/ FSb *4.05 Ha (4.05 %)*
- PGct HD/ PC LD/ FSb *1.90 Ha (1.90 %)*
- PGc HD *0.61 Ha (0.61 %)*
- PGc MD *0.30 Ha (0.30 %)*
- PGw LD/ PE MD *0.20 Ha (0.20 %)*

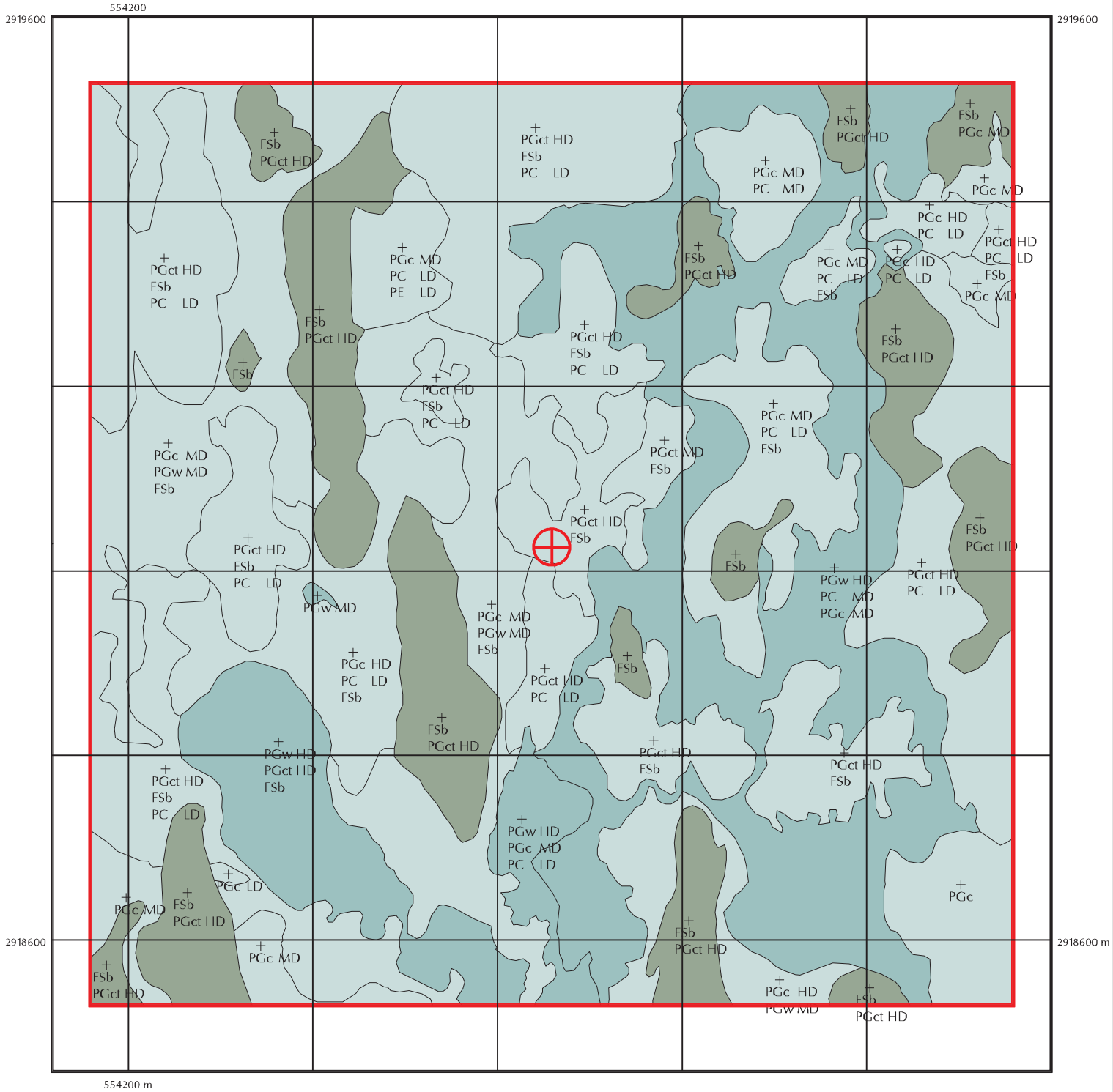

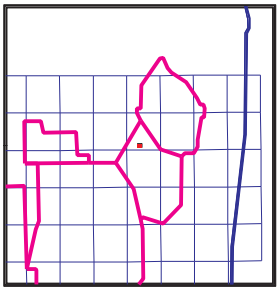

December 1999

Station M638

Cycle 5

N

0 100 200 m

Red line shows 1000 m square (100 Ha) area around station
UTM grid at 200m interval referenced to NAD 83
Center for Remote Sensing and Mapping Science (CRMS) - UGA

- PGw HD/ PC MD/ PGc MD 18.17 Ha (18.17 %)
- PGct HD/ FSb / PC LD 17.34 Ha (17.34 %)
- FSb / PGct HD 13.53 Ha (13.53 %)
- PGc MD/ PGw MD/ FSb 13.15 Ha (13.15 %)
- PGct HD/ PC LD 5.65 Ha (5.65 %)
- PGct HD/ FSb 5.31 Ha (5.31 %)
- PGw HD/ PGct HD/ FSb 4.67 Ha (4.67 %)
- PGc HD/ PC LD/ FSb 4.31 Ha (4.31 %)
- PGc MD/ PC LD/ FSb 4.04 Ha (4.04 %)
- PGc MD 2.11 Ha (2.11 %)
- PGc 2.10 Ha (2.10 %)
- PGc HD/ PGw MD 1.93 Ha (1.93 %)
- PGw HD/ PGc MD/ PC LD 1.48 Ha (1.48 %)
- PGc MD/ PC MD 1.44 Ha (1.44 %)
- PGc MD/ PC LD/ PE LD 1.34 Ha (1.34 %)
- FSb 0.84 Ha (0.84 %)
- PGct MD/ FSb 0.79 Ha (0.79 %)
- PGc HD/ PC LD 0.76 Ha (0.76 %)
- FSb / PGc MD 0.70 Ha (0.70 %)
- PGct HD/ PC LD/ FSb 0.22 Ha (0.22 %)
- PGc LD 0.07 Ha (0.07 %)

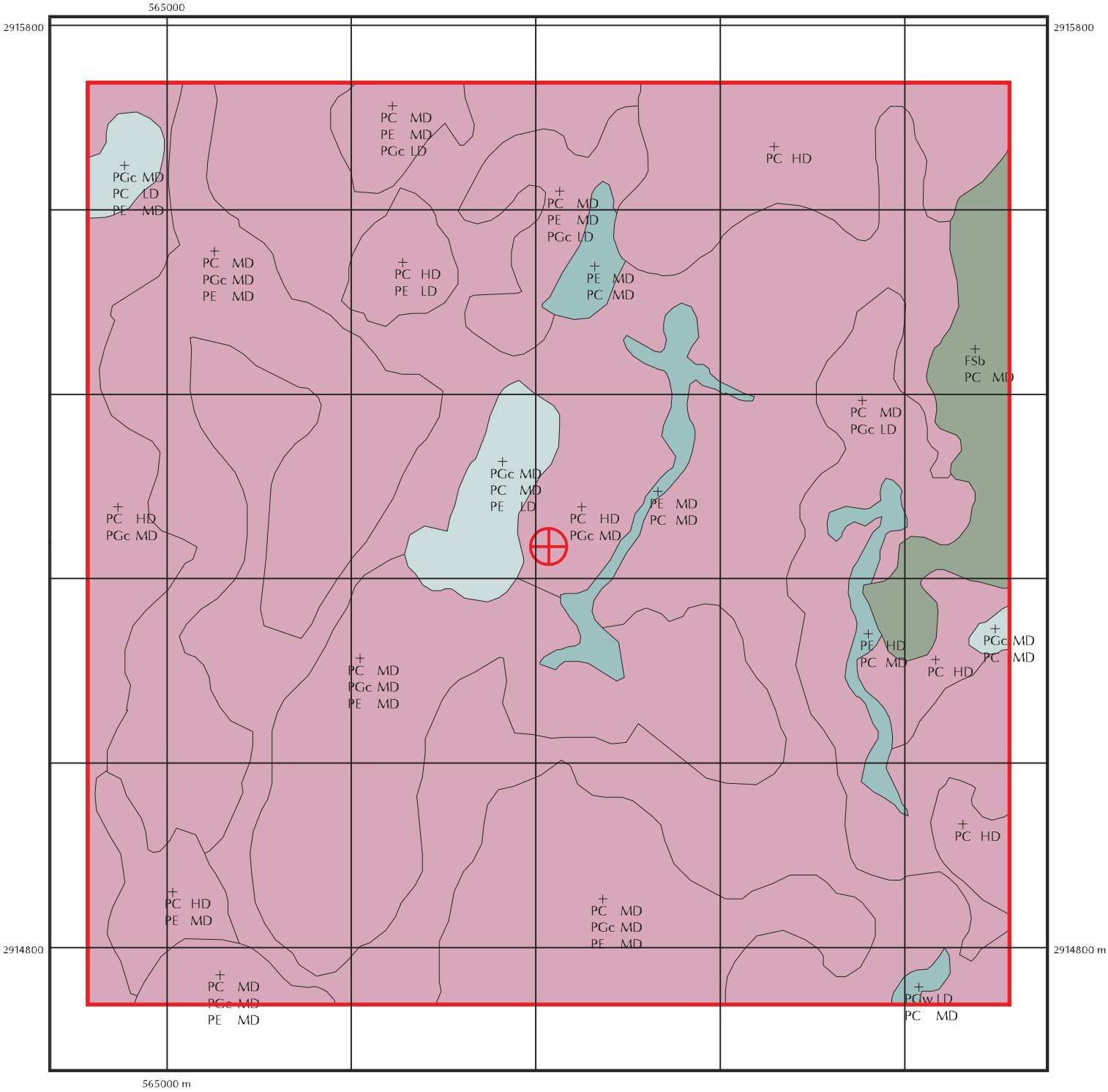

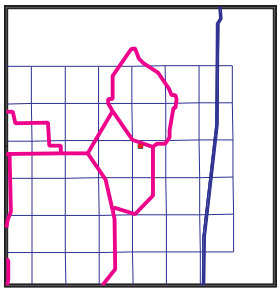

December 1999

Station M642

Cycle 5

N

0 100 200 m

Red line shows 1000 m square (100 Ha) area around station
UTM grid at 200m interval referenced to NAD 83
Center for Remote Sensing and Mapping Science (CRMS) - UGA

- PC HD/ PGc MD *39.29 Ha (39.29 %)*
- PC MD/ PGc MD/ PE MD *30.48 Ha (30.48 %)*
- PC HD *7.75 Ha (7.75 %)*
- PC MD/ PGc LD *6.70 Ha (6.70 %)*
- PC MD/ PE MD/ PGc LD *3.64 Ha (3.64 %)*
- FSb / PC MD *3.52 Ha (3.52 %)*
- PGc MD/ PC MD/ PE LD *1.97 Ha (1.97 %)*
- PE MD/ PC MD *1.85 Ha (1.85 %)*
- PC HD/ PE MD *1.70 Ha (1.70 %)*
- PC HD/ PE LD *1.21 Ha (1.21 %)*
- PE HD/ PC MD *0.86 Ha (0.86 %)*
- PGc MD/ PC LD/ PE MD *0.68 Ha (0.68 %)*
- PGw LD/ PC MD *0.18 Ha (0.18 %)*
- PGc MD/ PC MD *0.15 Ha (0.15 %)*

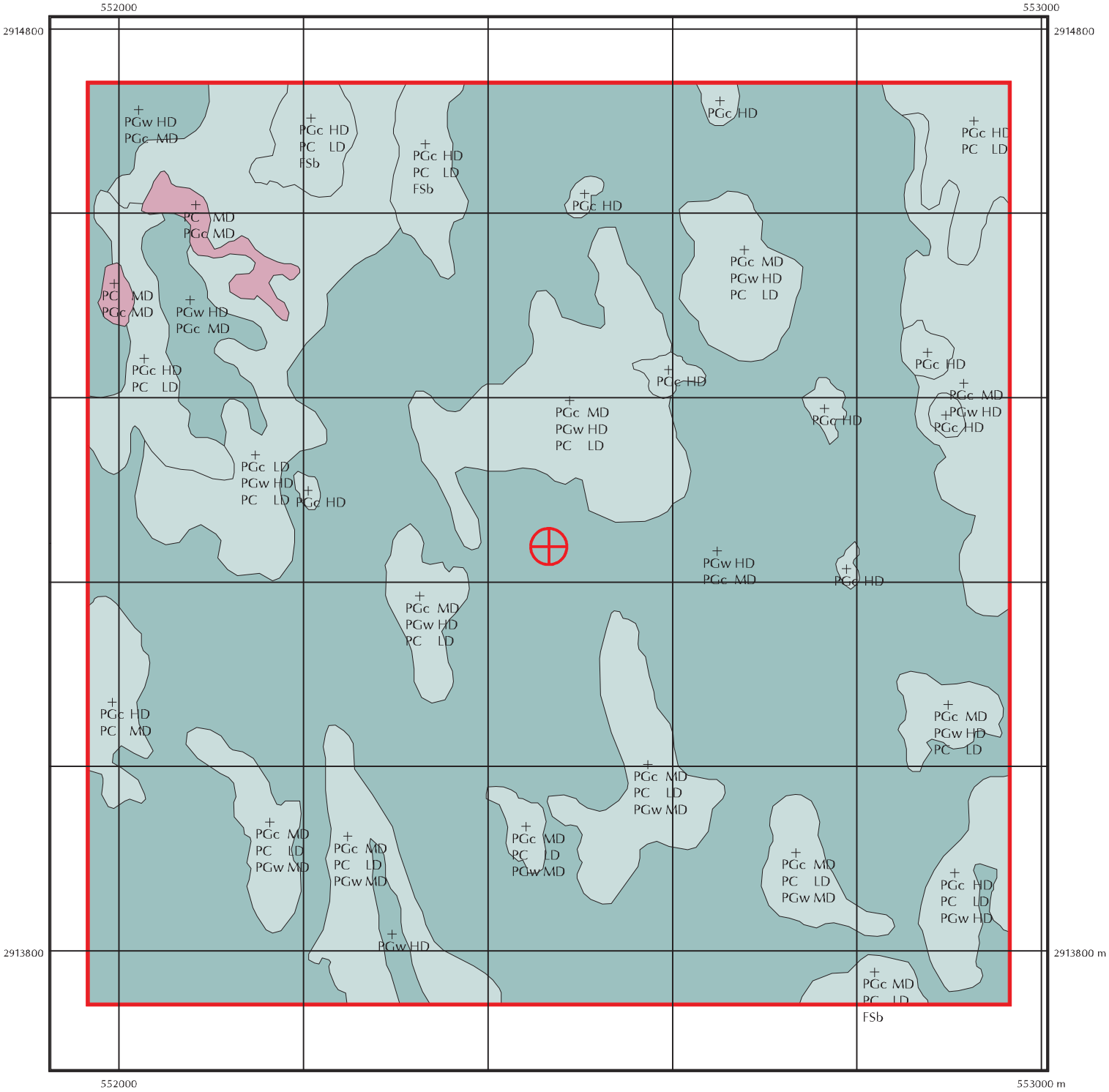

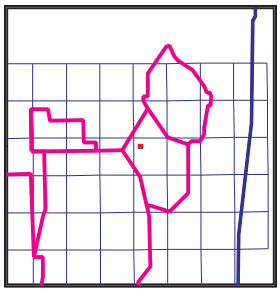

December 1999

Station M644

Cycle 5

N

0 100 200 m

Red line shows 1000 m square (100 Ha) area around station
UTM grid at 200m interval referenced to NAD 83
Center for Remote Sensing and Mapping Science (CRMS) - UGA

- PGw HD/ PGc MD *63.68 Ha (63.68%)*
- PGc MD/ PGw HD/ PC LD *8.21 Ha (8.21%)*
- PGc MD/ PC LD/ PGw MD *7.01 Ha (7.01%)*
- PGc LD/ PGw HD/ PC LD *6.66 Ha (6.66%)*
- PGc MD/ PGw HD *3.45 Ha (3.45%)*
- PGc HD/ PC LD *3.38 Ha (3.38%)*
- PGc HD/ PC LD/ FSb *2.17 Ha (2.17%)*
- PGc HD/ PC LD/ PGw HD *1.34 Ha (1.34%)*
- PGc HD *1.24 Ha (1.24%)*
- PGc HD/ PC MD *1.15 Ha (1.15%)*
- PC MD/ PGc MD *0.79 Ha (0.79%)*
- PGc MD/ PC LD/ FSb *0.51 Ha (0.51%)*
- PGw HD *0.40 Ha (0.40%)*

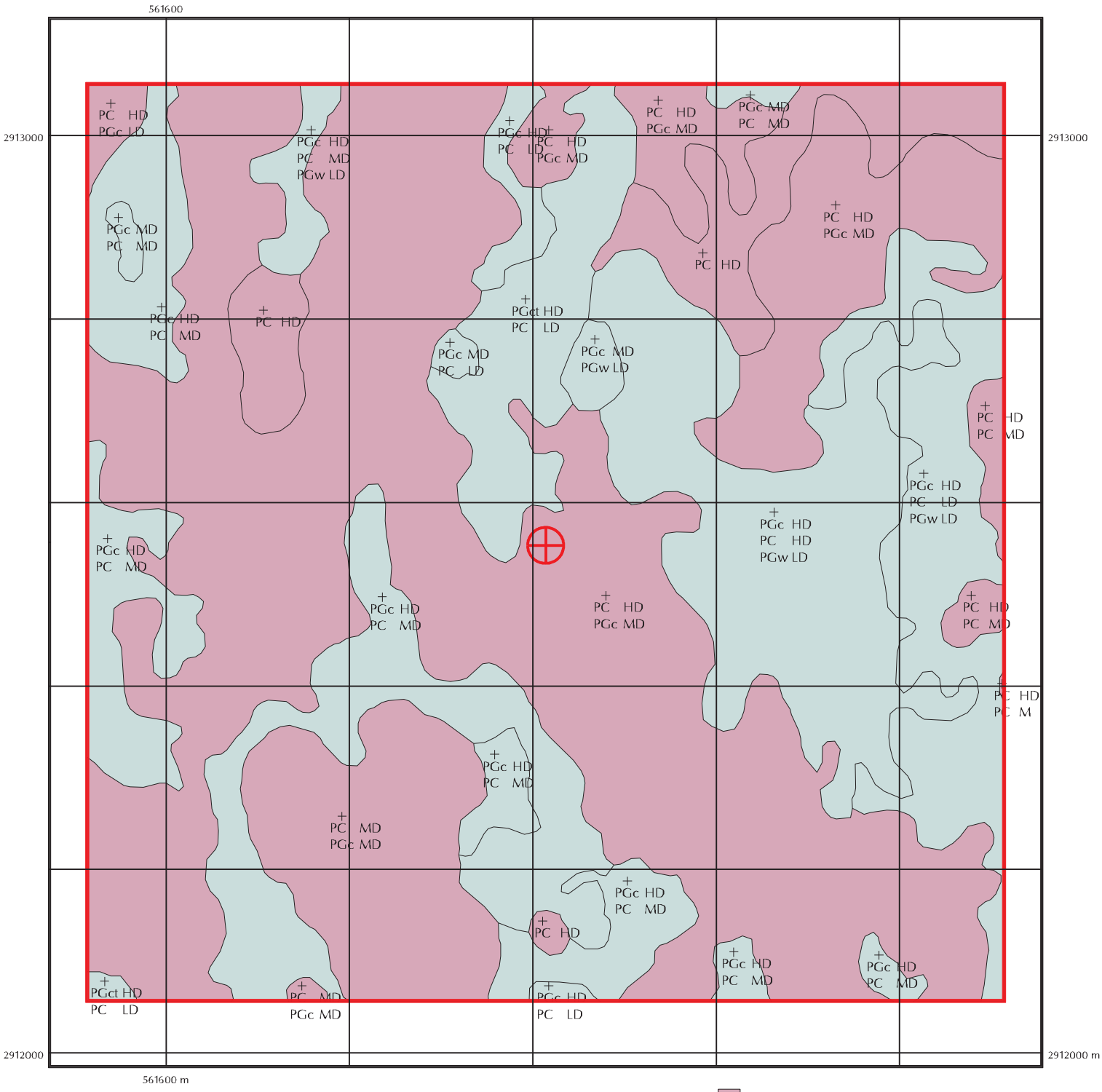

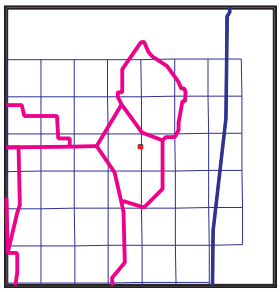

December 1999

Station M645

Cycle 5

N

0 100 200 m

Red line shows 1000 m square (100 Ha) area around station
UTM grid at 200m interval referenced to NAD 83
Center for Remote Sensing and Mapping Science (CRMS) - UGA

- PC HD/ PGc MD *46.90 Ha (46.90 %)*
- PGc HD/ PC MD *14.57 Ha (14.57 %)*
- PGc HD/ PC HD/ PGw LD *11.13 Ha (11.13 %)*
- PGc HD/ PC LD/ PGw LD *6.92 Ha (6.92 %)*
- PC MD/ PGc MD *6.59 Ha (6.59 %)*
- PC HD *4.99 Ha (4.99 %)*
- PGct HD/ PC LD *4.62 Ha (4.62 %)*
- PGc HD/ PC LD *0.92 Ha (0.92 %)*
- PC HD/ PC MD *0.90 Ha (0.90 %)*
- PGc HD/ PC MD/ PGw LD *0.87 Ha (0.87 %)*
- PGc MD/ PGw LD *0.48 Ha (0.48 %)*
- PC HD/ PGc LD *0.48 Ha (0.48 %)*
- PGc MD/ PC MD *0.42 Ha (0.42 %)*
- PGc MD/ PC LD *0.20 Ha (0.20 %)*

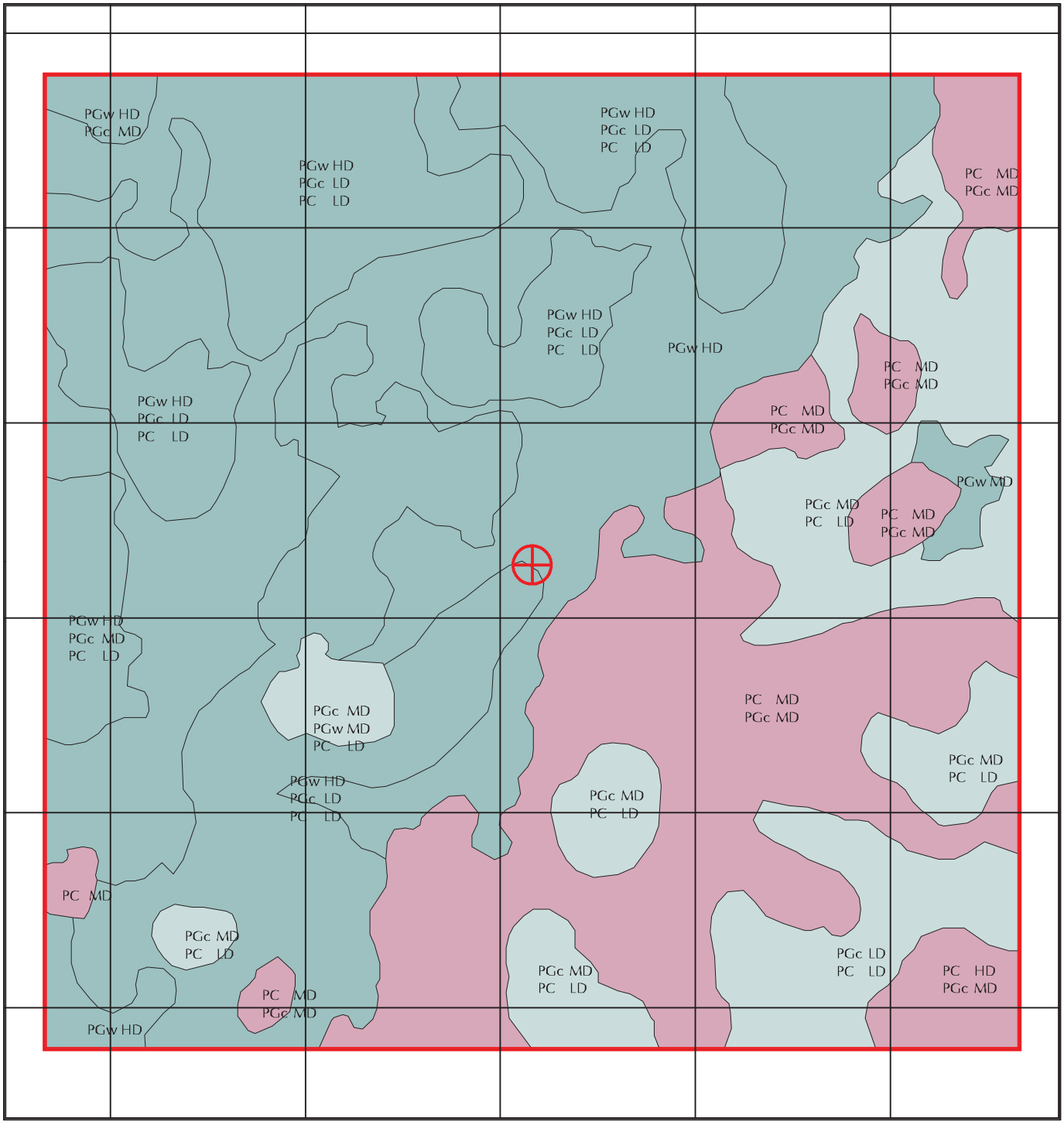

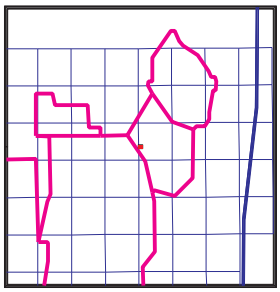

December 1999

Station M647
Cycle 5

N

0 100 200 m

Red line shows 1000 m square (100 Ha) area around station
UTM grid at 200m interval referenced to NAD 83
Center for Remote Sensing and Mapping Science (CRMS) - UGA

- PGw HD/ PGc LD/ PC LD *29.87 Ha (29.87 %)*
- PGw HD *25.70 Ha (25.70 %)*
- PC MD/ PGc MD *21.71 Ha (21.71 %)*
- PGc MD/ PC LD *11.85 Ha (11.85 %)*
- PGc LD/ PC LD *4.31 Ha (4.31 %)*
- PGw HD/ PGc MD/ PC LD *2.28 Ha (2.28 %)*
- PC HD/ PGc MD *1.57 Ha (1.57 %)*
- PGc MD/ PGw MD/ PC LD *1.06 Ha (1.06 %)*
- PGw MD *0.70 Ha (0.70 %)*
- PGw HD/ PGc MD *0.63 Ha (0.63 %)*
- PC MD *0.32 Ha (0.32 %)*

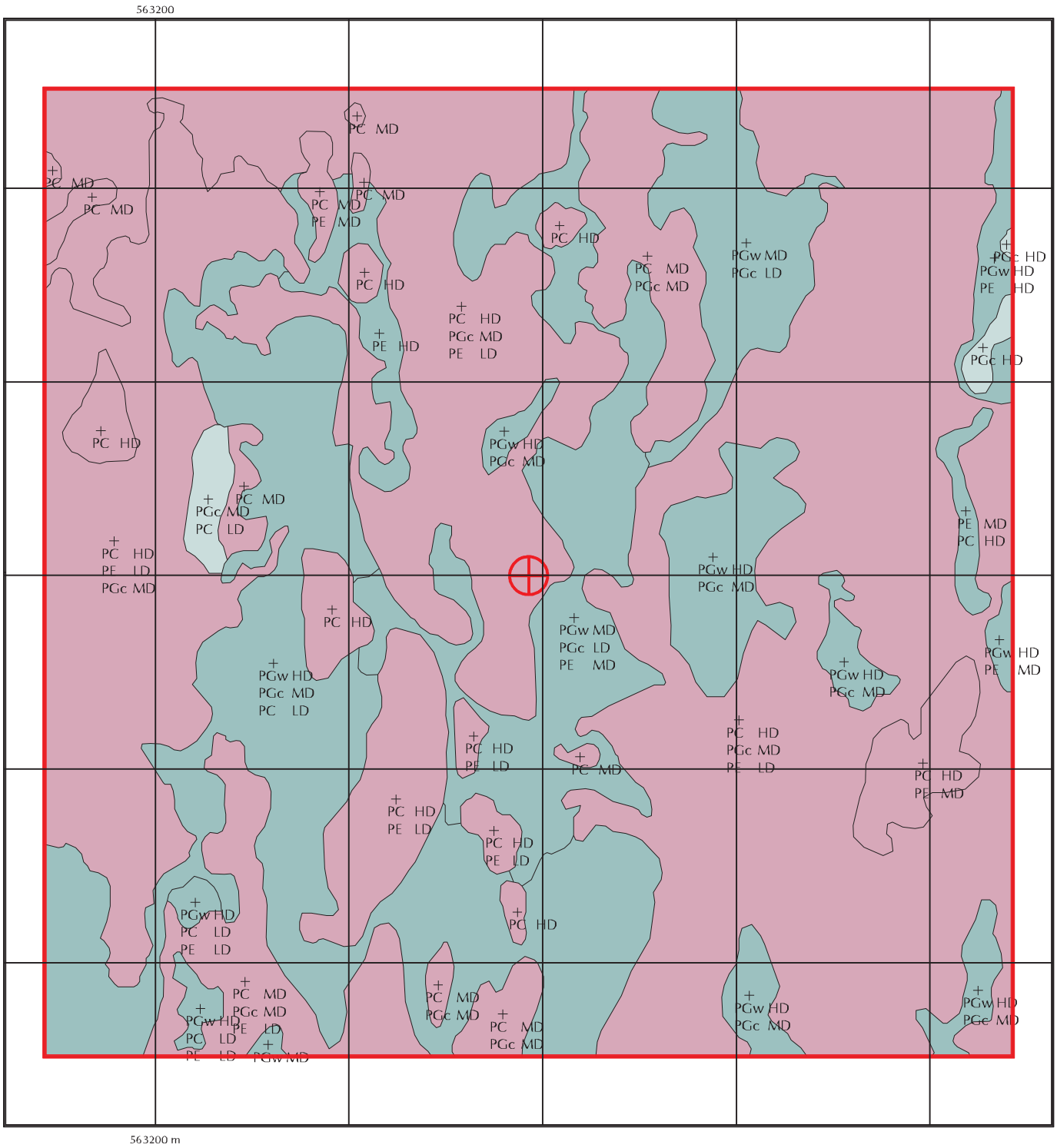

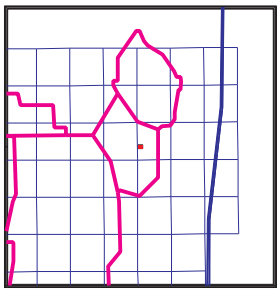

December 1999

Station M648

Cycle 5

N

0 100 200 m

Red line shows 1000 m square (100 Ha) area around station
UTM grid at 200m interval referenced to NAD 83
Center for Remote Sensing and Mapping Science (CRMS) - UGA

- PC HD/ PGc MD/ PE LD *41.51 Ha (41.51 %)*
- PGw HD/ PGc MD/ PC LD *14.70 Ha (14.70 %)*
- PC HD/ PE LD/ PGc MD *11.20 Ha (11.20 %)*
- PGw MD/ PGc LD/ PE MD *7.05 Ha (7.05 %)*
- PGw HD/ PGc MD *4.15 Ha (4.15 %)*
- PC MD/ PGc MD *3.57 Ha (3.57 %)*
- PGw MD/ PGc LD *3.25 Ha (3.25 %)*
- PC MD/ PGc MD/ PE LD *3.22 Ha (3.22 %)*
- PC HD/ PE LD *2.98 Ha (2.98 %)*
- PC HD *1.71 Ha (1.71 %)*
- PC HD/ PE MD *1.35 Ha (1.35 %)*
- PE HD *1.27 Ha (1.27 %)*
- PC MD *0.86 Ha (0.86 %)*
- PGw HD/ PE HD *0.83 Ha (0.83 %)*
- PGc MD/ PC LD *0.54 Ha (0.54 %)*
- PGw HD/ PC LD/ PE LD *0.45 Ha (0.45 %)*
- PE MD/ PC HD *0.45 Ha (0.45 %)*
- PC MD/ PE MD *0.34 Ha (0.34 %)*
- PGc HD *0.26 Ha (0.26 %)*
- PGw HD/ PE MD *0.21 Ha (0.21 %)*
- PGw MD *0.08 Ha (0.08 %)*

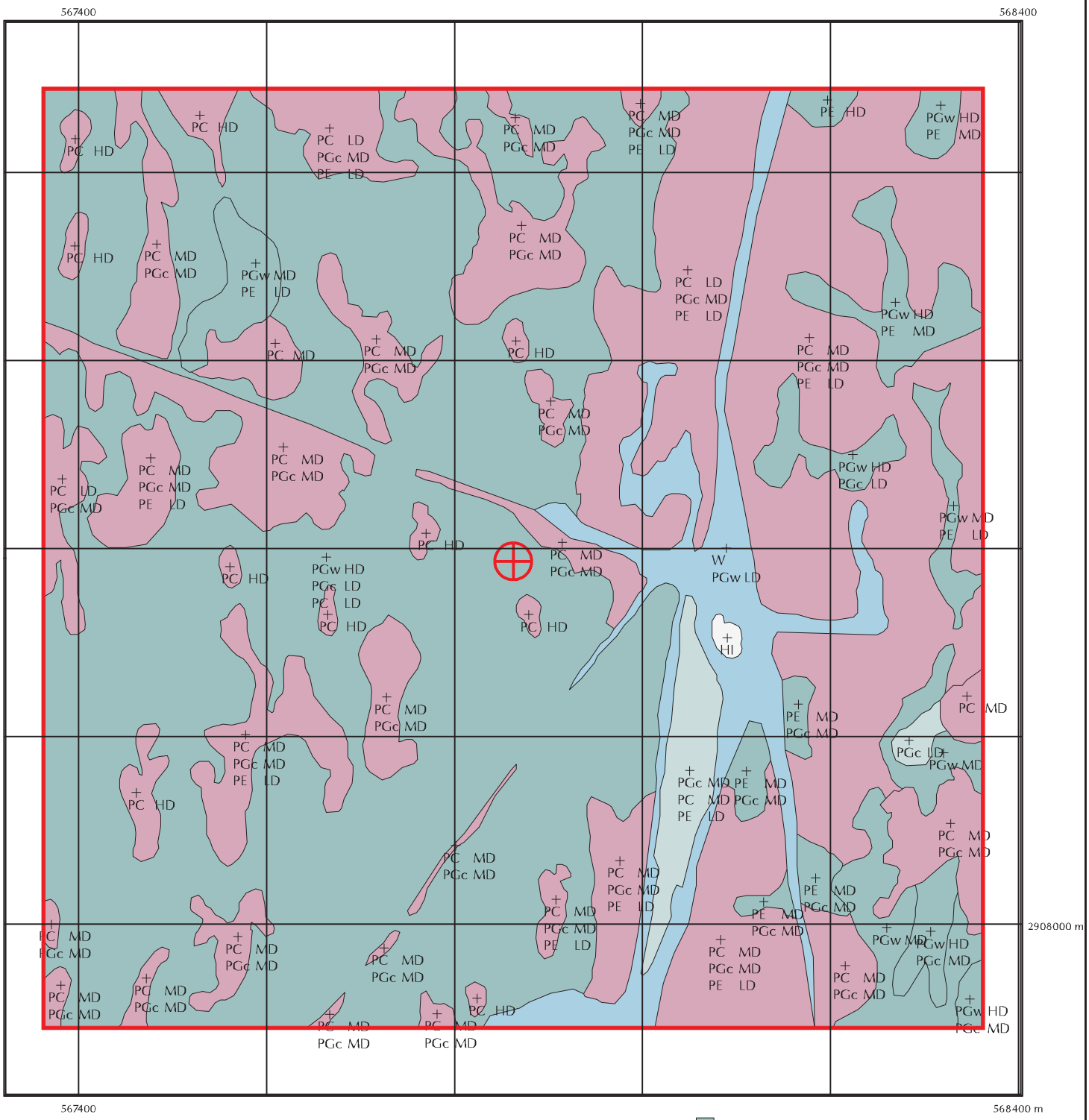

Station M649

Cycle 5

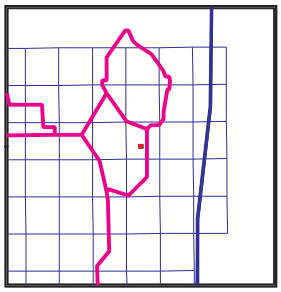

December 1999

N

0 100 200 m

Red line shows 1000 m square (100 Ha) area around station
UTM grid at 200m interval referenced to NAD 83
Center for Remote Sensing and Mapping Science (CRMS) - UGA

- PGw HD/ PGc LD/ PC LD *44.98 Ha (44.98%)*
- PC MD/ PGc MD/ PE LD *20.00 Ha (20.00%)*
- PC MD/ PGc MD *10.54 Ha (10.54%)*
- PC LD/ PGc MD/ PE LD *6.08 Ha (6.08%)*
- W / PGw LD *5.58 Ha (5.58%)*
- PGw MD *2.18 Ha (2.18%)*
- PGw HD/ PE MD *1.60 Ha (1.60%)*
- PC HD *1.55 Ha (1.55%)*
- PGw MD/ PE LD *1.44 Ha (1.44%)*
- PGc MD/ PC MD/ PE LD *1.40 Ha (1.40%)*
- PE MD/ PGc MD *0.99 Ha (0.99%)*
- PC MD *0.88 Ha (0.88%)*
- PC LD/ PGc MD *0.76 Ha (0.76%)*
- PGw HD/ PGc MD *0.75 Ha (0.75%)*
- PGw HD/ PGc LD *0.72 Ha (0.72%)*
- PE HD *0.23 Ha (0.23%)*
- PGc LD *0.22 Ha (0.22%)*
- HI *0.11 Ha (0.11%)*

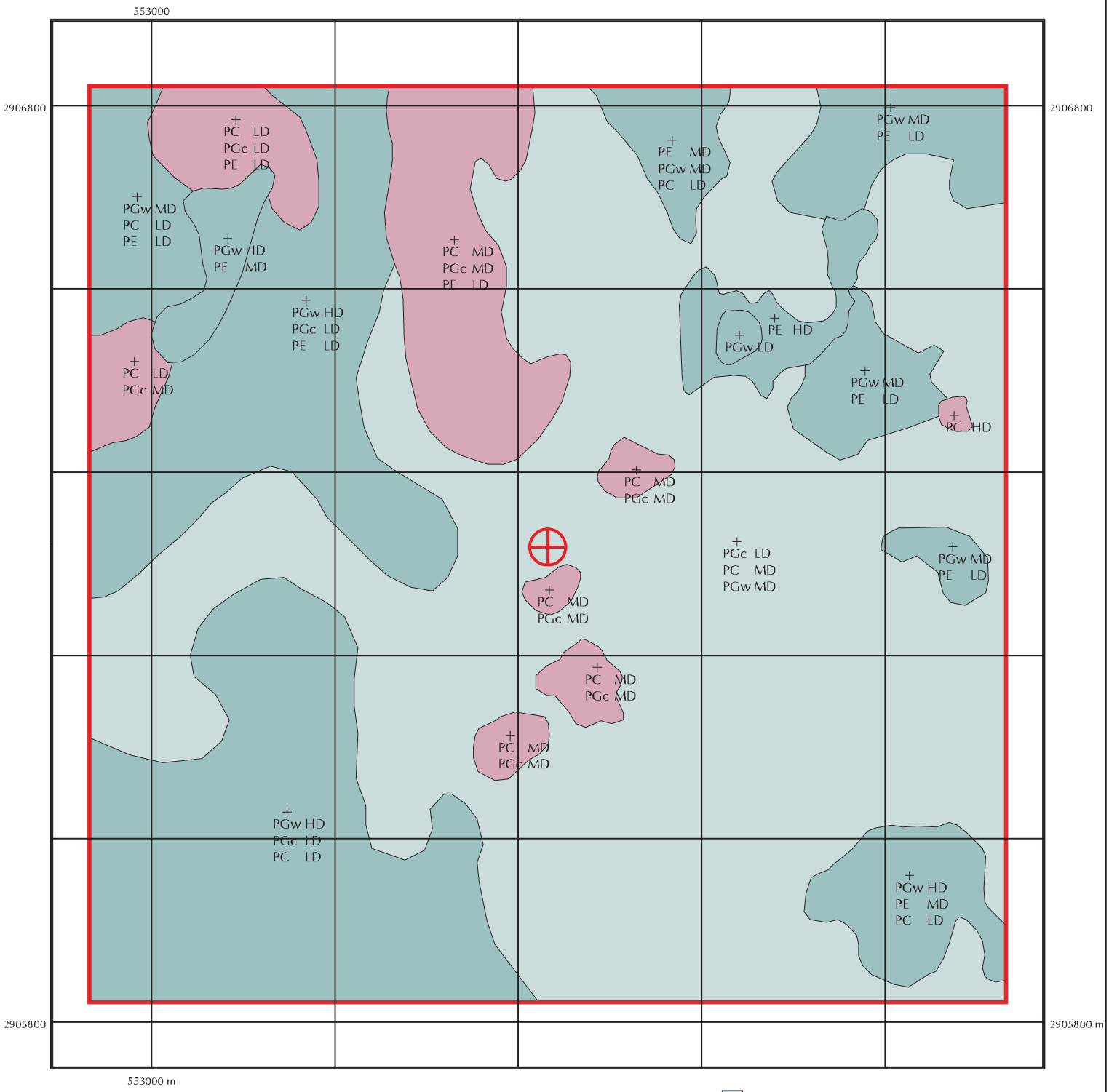

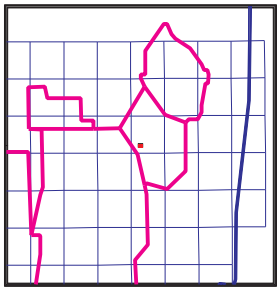

December 1999

Station M650
Cycle 5

N

0 100 200 m

Red line shows 1000 m square (100 Ha) area around station
UTM grid at 200m interval referenced to NAD 83
Center for Remote Sensing and Mapping Science (CRMS) - UGA

- PGc LD/ PC MD/ PGw MD *52.74 Ha (52.74 %)*
- PGw HD/ PGc LD/ PC LD *13.54 Ha (13.54 %)*
- PGw HD/ PGc LD/ PE LD *9.57 Ha (9.57 %)*
- PC MD/ PGc MD/ PE LD *5.23 Ha (5.23 %)*
- PGw MD/ PE LD *4.91 Ha (4.91 %)*
- PGw HD/ PE MD/ PC LD *2.53 Ha (2.53 %)*
- PGw MD/ PC LD/ PE LD *2.51 Ha (2.51 %)*
- PC LD/ PGc LD/ PE LD *1.89 Ha (1.89 %)*
- PC MD/ PGc MD *1.61 Ha (1.61 %)*
- PE HD *1.59 Ha (1.59 %)*
- PE MD/ PGw MD/ PC LD *1.44 Ha (1.44 %)*
- PGw HD/ PE MD *1.17 Ha (1.17 %)*
- PC LD/ PGc MD *0.94 Ha (0.94 %)*
- PGw LD *0.23 Ha (0.23 %)*
- PC HD *0.11 Ha (0.11 %)*

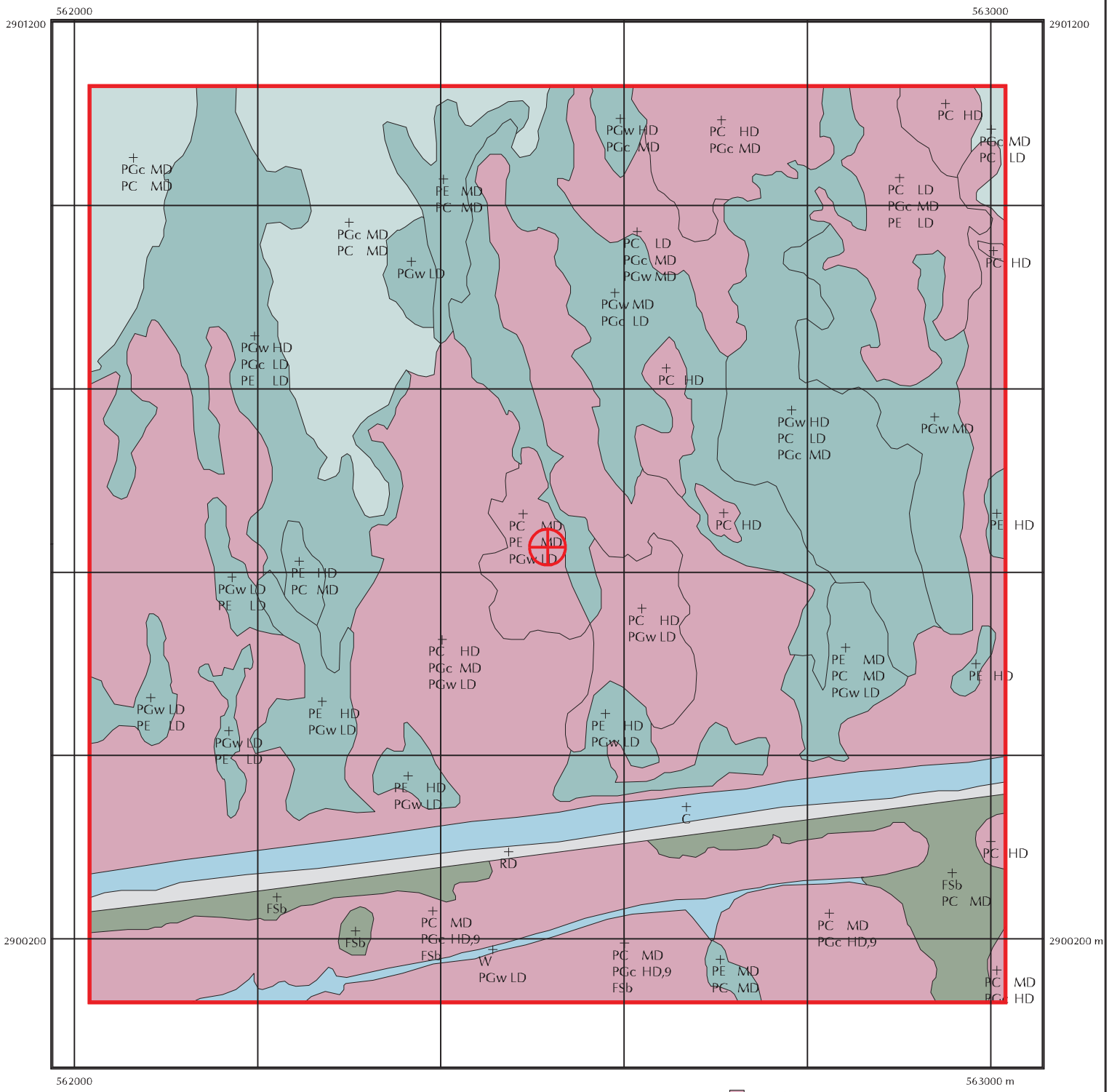

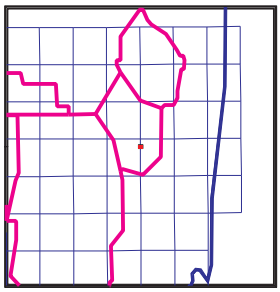

December 1999

Station M658

Cycle 5

N

0 100 200 m

Red line shows 1000 m square (100 Ha) area around station
UTM grid at 200m interval referenced to NAD 83
Center for Remote Sensing and Mapping Science (CRMS) - UGA

- PC HD/ PGc MD/ PGw LD 27.10 Ha (27.10 %)
- PC MD/ PGc HD,9/ FSb 8.76 Ha (8.76 %)
- PGc MD/ PC MD 8.49 Ha (8.49 %)
- PGw MD/ PGc LD 6.63 Ha (6.63 %)
- PGw HD/ PGc LD/ PE LD 6.63 Ha (6.63 %)
- PGw HD/ PC LD/ PGc MD 6.09 Ha (6.09 %)
- PE HD/ PGw LD 3.28 Ha (3.28 %)
- PGw MD 3.13 Ha (3.13 %)
- PC LD/ PGc MD/ PE LD 3.01 Ha (3.01 %)
- C 2.86 Ha (2.86 %)
- PC MD/ PGc HD,9 2.53 Ha (2.53 %)
- FSb / PC MD 2.50 Ha (2.50 %)
- PC HD/ PGc MD 2.35 Ha (2.35 %)
- PC LD/ PGc MD/ PGw MD 1.90 Ha (1.90 %)
- PC HD/ PGw LD 1.83 Ha (1.83 %)
- PC HD 1.60 Ha (1.60 %)
- PE MD/ PC MD 1.57 Ha (1.57 %)
- RD 1.51 Ha (1.51 %)
- PGw LD/ PE LD 1.45 Ha (1.45 %)
- PC MD/ PE MD/ PGw LD 1.43 Ha (1.43 %)
- PE MD/ PC MD/ PGw LD 1.33 Ha (1.33 %)

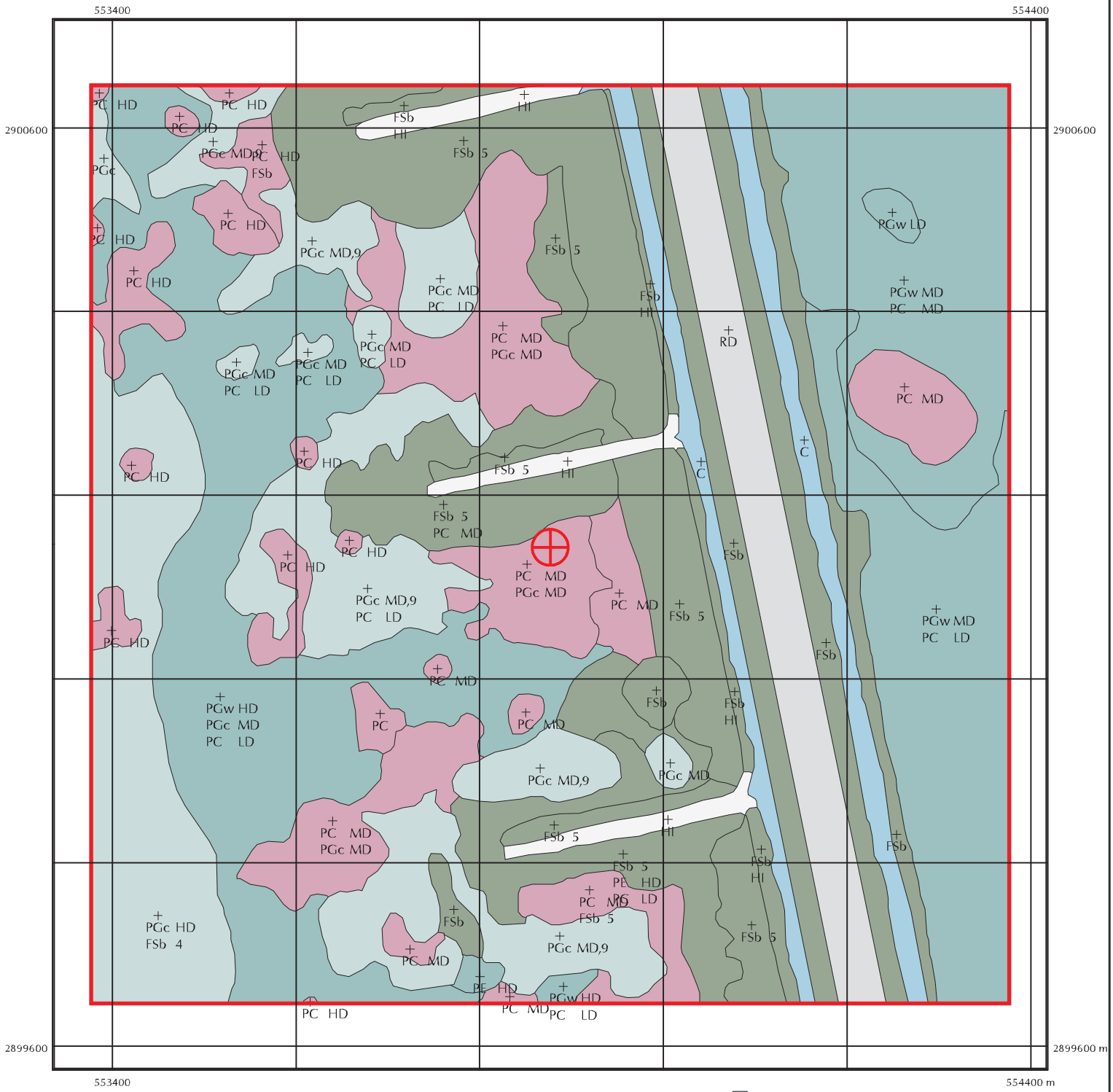

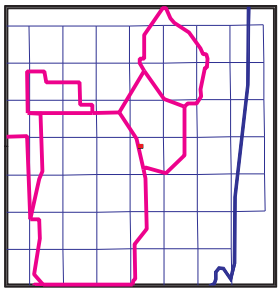

December 1999

Station M660

Cycle 5

N

0 100 200 m

Red line shows 1000 m square (100 Ha) area around station
UTM grid at 200m interval referenced to NAD 83
Center for Remote Sensing and Mapping Science (CRMS) - UGA

- PGw HD/ PGc MD/ PC LD 14.86 Ha (14.86 %)
- FSb 5 10.22 Ha (10.22 %)
- PGw MD/ PC MD 8.14 Ha (8.14 %)
- PGw MD/ PC LD 7.75 Ha (7.75 %)
- FSb 7.37 Ha (7.37 %)
- PC MD/ PGc MD 7.20 Ha (7.20 %)
- PGc HD/ FSb 4 6.94 Ha (6.94 %)
- PGc MD,9 5.97 Ha (5.97 %)
- RD 5.06 Ha (5.06 %)
- C 3.97 Ha (3.97 %)
- PGc MD,9/ PC LD 3.61 Ha (3.61 %)
- FSb 5/ PE HD/ PC LD 3.61 Ha (3.61 %)
- FSb 5/ PC MD 3.04 Ha (3.04 %)
- PC HD 2.51 Ha (2.51 %)
- PC MD 2.42 Ha (2.42 %)
- HI 1.57 Ha (1.57 %)
- PGc MD/ PC LD 1.42 Ha (1.42 %)
- FSb / HI 1.27 Ha (1.27 %)
- PC MD/ FSb 5 1.16 Ha (1.16 %)
- PC HD/ FSb 0.50 Ha (0.50 %)
- PGc 0.33 Ha (0.33 %)

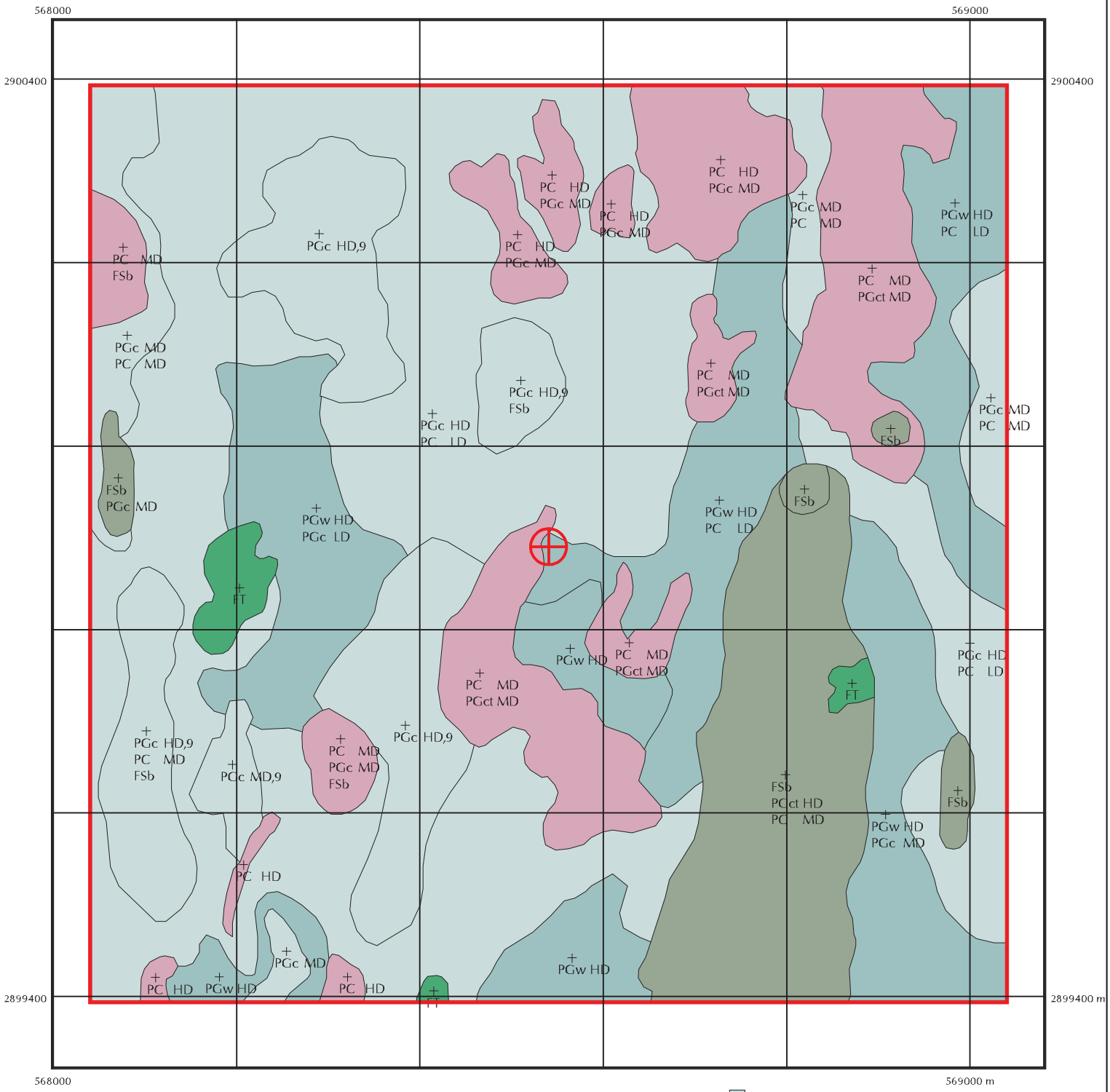

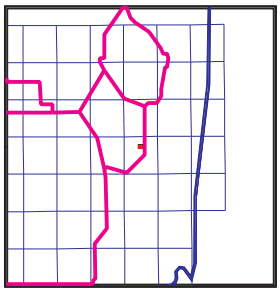

December 1999

Station M661

Cycle 5

N

0 100 200 m

Red line shows 1000 m square (100 Ha) area around station
UTM grid at 200m interval referenced to NAD 83
Center for Remote Sensing and Mapping Science (CRMS) - UGA

- PGc HD/ PC LD 34.79 Ha (34.79 %)
- PGw HD/ PC LD 9.33 Ha (9.33 %)
- PC MD/ PGct MD 9.27 Ha (9.27 %)
- FSb / PGct HD/ PC MD 9.25 Ha (9.25 %)
- PGc HD,9 7.17 Ha (7.17 %)
- PGw HD/ PGc LD 4.54 Ha (4.54 %)
- PC HD/ PGc MD 4.42 Ha (4.42 %)
- PGw HD/ PGc MD 4.42 Ha (4.42 %)
- PGc MD/ PC MD 4.08 Ha (4.08 %)
- PGw HD 3.78 Ha (3.78 %)
- PGc HD,9/ PC MD/ FSb 2.52 Ha (2.52 %)
- FT 1.08 Ha (1.08 %)
- PGc HD,9/ FSb 1.08 Ha (1.08 %)
- PGc MD,9 0.77 Ha (0.77 %)
- PC MD/ FSb 0.77 Ha (0.77 %)
- FSb 0.75 Ha (0.75 %)
- PC MD/ PGc MD/ FSb 0.69 Ha (0.69 %)
- PC HD 0.53 Ha (0.53 %)
- FSb / PGc MD 0.39 Ha (0.39 %)
- PGc MD 0.35 Ha (0.35 %)

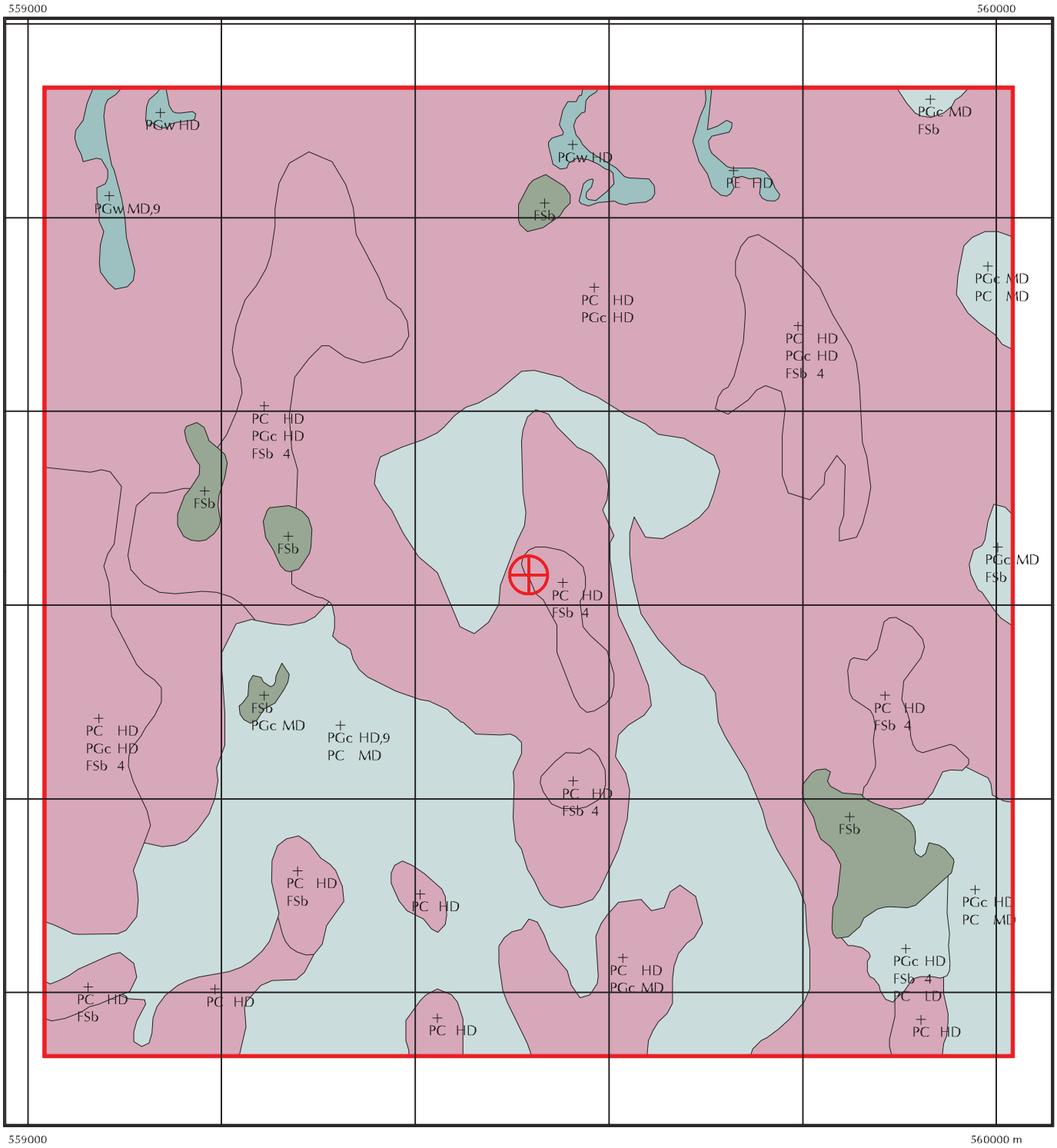

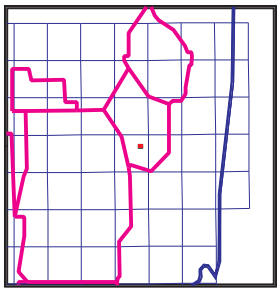

December 1999

Station M662
Cycle 5

N

0 100 200 m

Red line shows 1000 m square (100 Ha) area around station
UTM grid at 200m interval referenced to NAD 83
Center for Remote Sensing and Mapping Science (CRMS) - UGA

- PC HD/ PGc HD 51.10 Ha (51.10 %)
- PGc HD,9/ PC MD 22.07 Ha (22.07 %)
- PC HD/ PGc HD/ FSb 4 11.52 Ha (11.52 %)
- PC HD 2.48 Ha (2.48 %)
- PC HD/ PGc MD 2.21 Ha (2.21 %)
- FSb 2.14 Ha (2.14 %)
- PGc HD/ PC MD 2.14 Ha (2.14 %)
- PC HD/ FSb 4 2.13 Ha (2.13 %)
- PC HD/ FSb 1.03 Ha (1.03 %)
- PGc HD/ FSb 4/ PC LD 0.76 Ha (0.76 %)
- PGc MD/ PC MD 0.53 Ha (0.53 %)
- PGc MD/ FSb 0.52 Ha (0.52 %)
- PGw MD,9 0.51 Ha (0.51 %)
- PGw HD 0.46 Ha (0.46 %)
- PE HD 0.26 Ha (0.26 %)
- FSb / PGc MD 0.14 Ha (0.14 %)

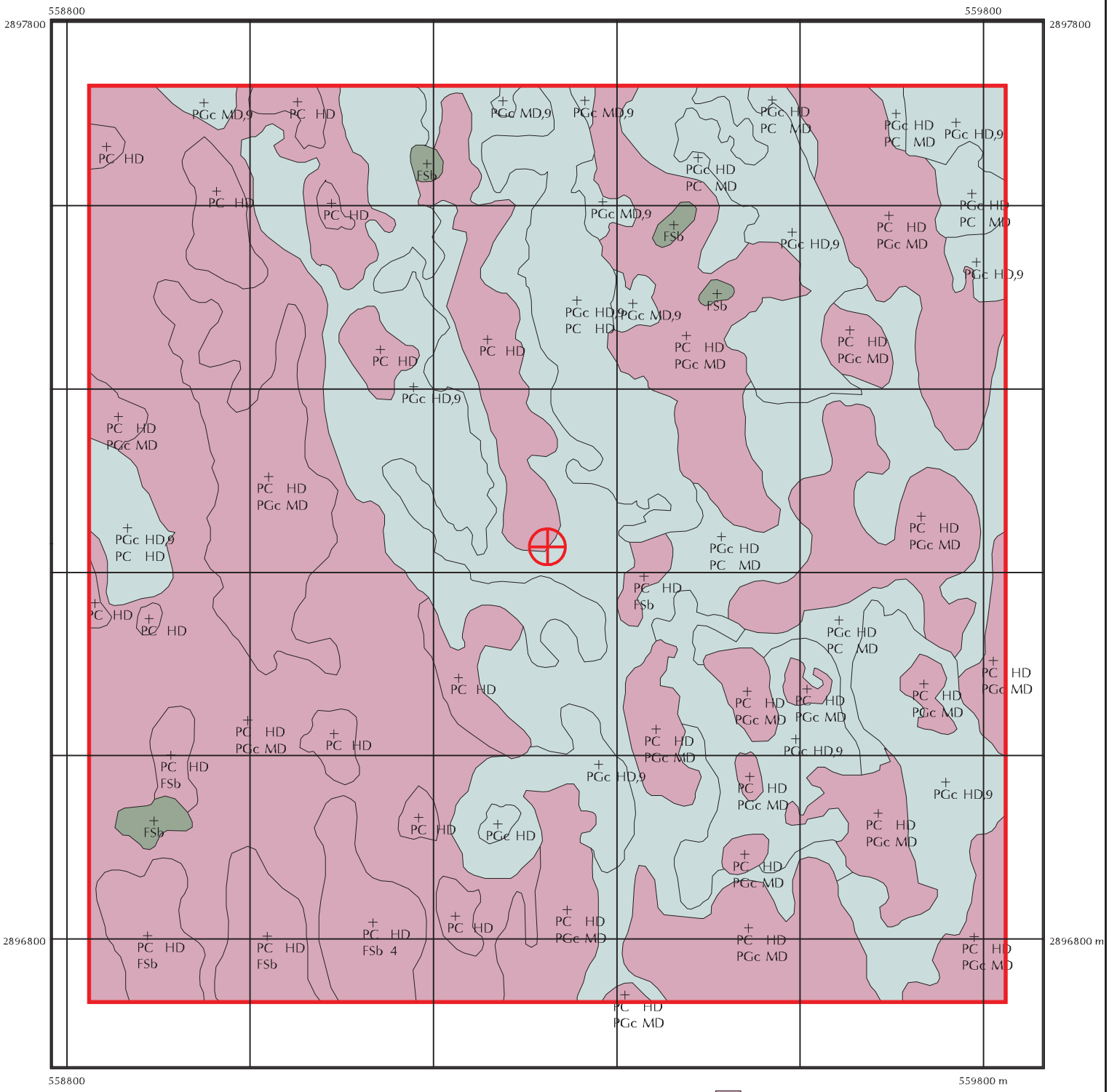

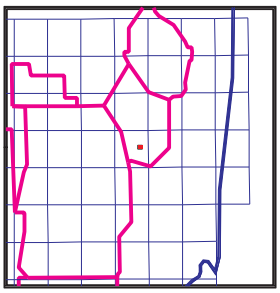

December 1999

Station M665

Cycle 5

N

0 100 200 m

Red line shows 1000 m square (100 Ha) area around station
UTM grid at 200m interval referenced to NAD 83
Center for Remote Sensing and Mapping Science (CRMS) - UGA

- PC HD/ PGc MD *46.42 Ha (46.42 %)*
- PGc HD,9 *19.29 Ha (19.29 %)*
- PGc HD/ PC MD *15.94 Ha (15.94 %)*
- PC HD *6.43 Ha (6.43 %)*
- PGc HD,9/ PC HD *5.15 Ha (5.15 %)*
- PC HD/ FSb *3.35 Ha (3.35 %)*
- PC HD/ FSb 4 *1.73 Ha (1.73 %)*
- PGc MD,9 *0.94 Ha (0.94 %)*
- FSb *0.61 Ha (0.61 %)*
- PGc HD *0.13 Ha (0.13 %)*