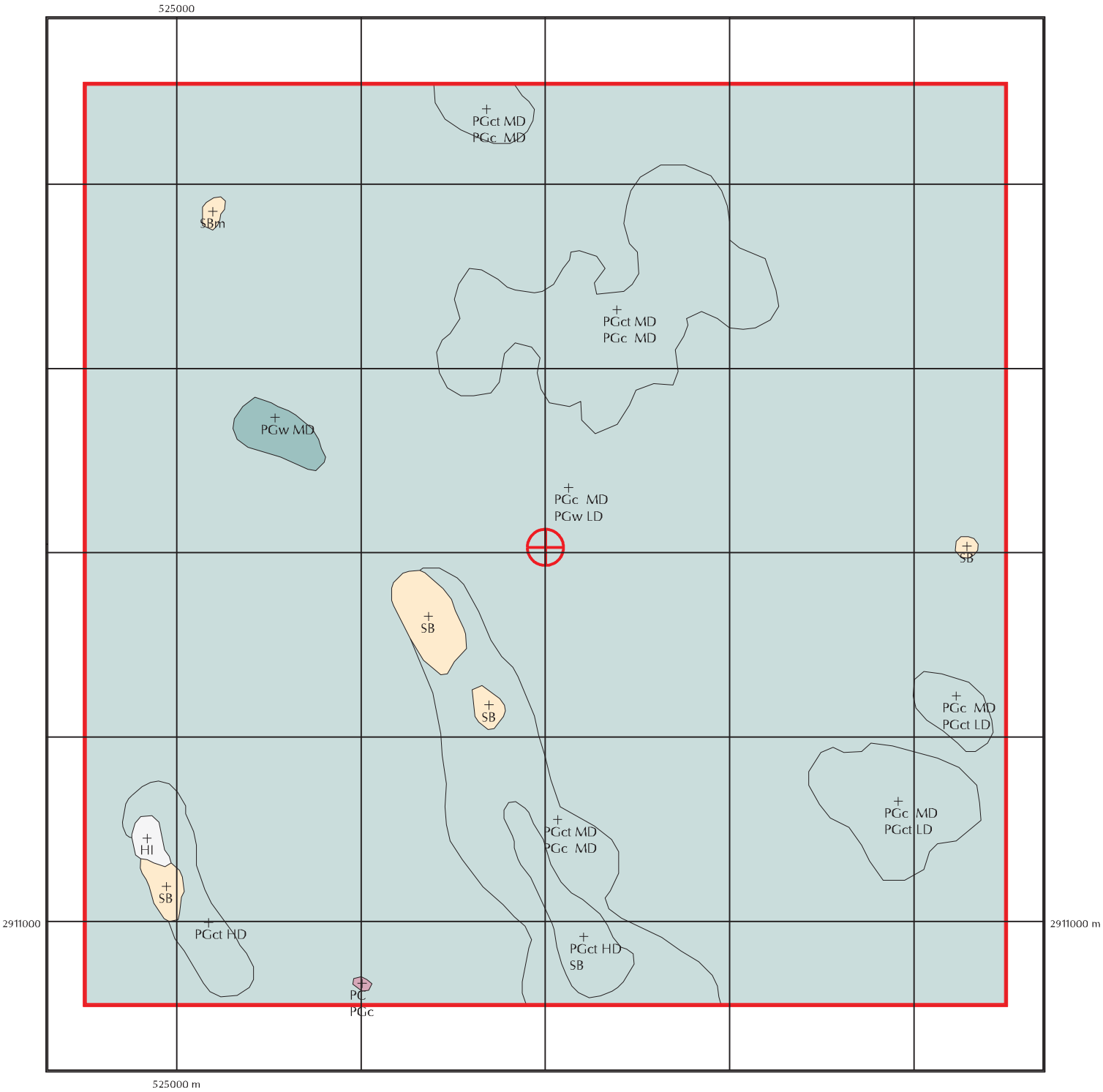

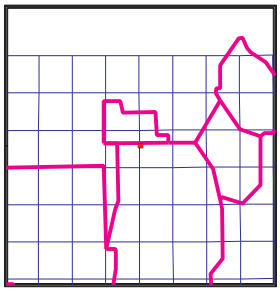

December 1999

Station M646
Cycle 5

N

0 100 200 m

Red line shows 1000 m square (100 Ha) area around station
UTM grid at 200m interval referenced to NAD 83
Center for Remote Sensing and Mapping Science (CRMS) - UGA

- PGc MD/ PGw LD *84.23 Ha (84.23 %)*
- PGct MD/ PGc MD *9.81 Ha (9.81 %)*
- PGc MD/ PGct LD *2.29 Ha (2.29 %)*
- PGct HD *1.06 Ha (1.06 %)*
- PGct HD/ SB *0.97 Ha (0.97 %)*
- SB *0.93 Ha (0.93 %)*
- PGw MD *0.46 Ha (0.46 %)*
- HI *0.15 Ha (0.15 %)*
- SBm *0.06 Ha (0.06 %)*
- PC / PGc *0.02 Ha (0.02 %)*

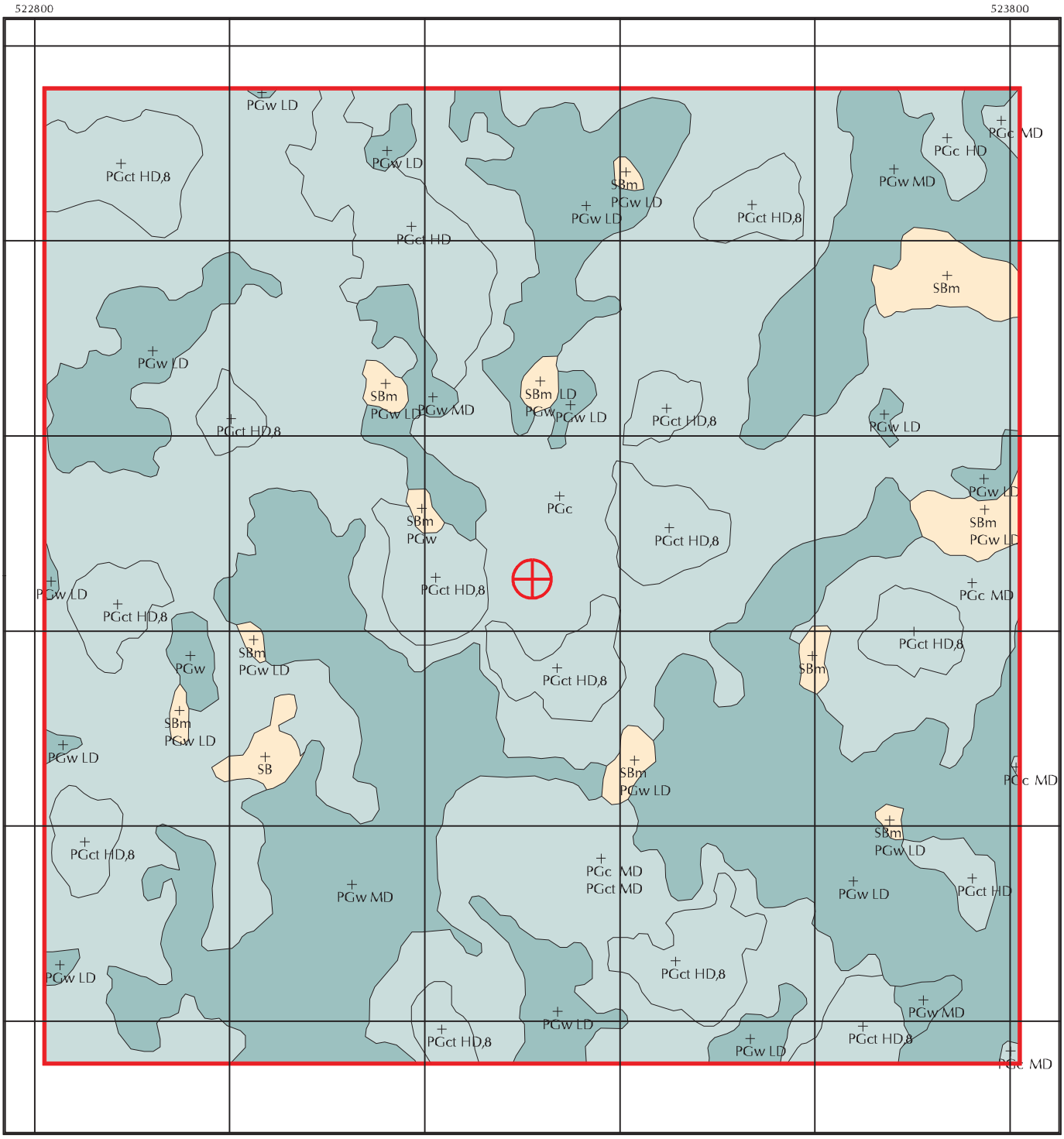

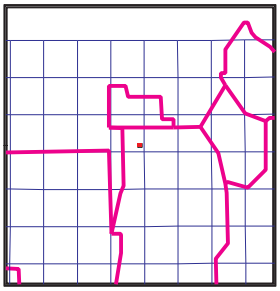

December 1999

Station M651
Cycle 5

N

0 100 200 m

Red line shows 1000 m square (100 Ha) area around station
UTM grid at 200m interval referenced to NAD 83
Center for Remote Sensing and Mapping Science (CRMS) - UGA

- PGc *37.82 Ha (37.82 %)*
- PGw LD *18.53 Ha (18.53 %)*
- PGw MD *15.81 Ha (15.81 %)*
- PGct HD,8 *10.71 Ha (10.71 %)*
- PGc MD/ PGct MD *6.94 Ha (6.94 %)*
- PGct HD *3.06 Ha (3.06 %)*
- PGc MD *3.01 Ha (3.01 %)*
- SBm / PGw LD *1.38 Ha (1.38 %)*
- SBm *1.14 Ha (1.14 %)*
- PGc HD *0.55 Ha (0.55 %)*
- SB *0.41 Ha (0.41 %)*
- PGw *0.36 Ha (0.36 %)*
- SBm LD/ PGw *0.17 Ha (0.17 %)*
- SBm / PGw *0.11 Ha (0.11 %)*

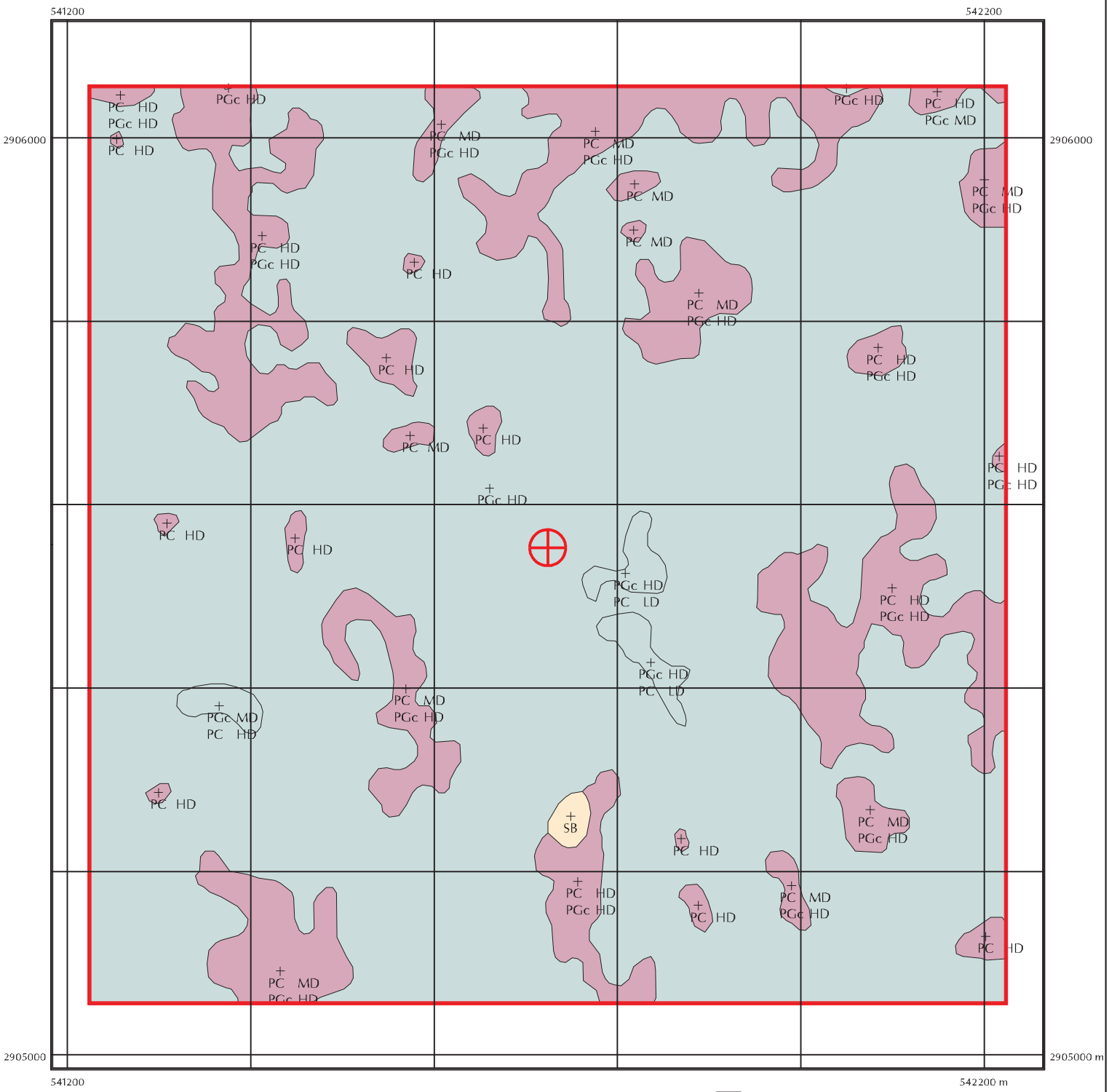

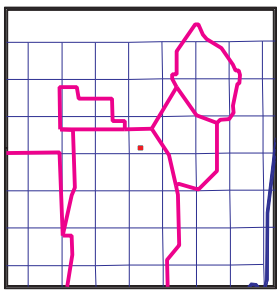

December 1999

Station M652
Cycle 5

N

0 100 200 m

Red line shows 1000 m square (100 Ha) area around station
UTM grid at 200m interval referenced to NAD 83
Center for Remote Sensing and Mapping Science (CRMS) - UGA

- PGc HD *80.76 Ha (80.76 %)*
- PC MD/ PGc HD *8.20 Ha (8.20 %)*
- PC HD/ PGc HD *8.17 Ha (8.17 %)*
- PC HD *1.08 Ha (1.08 %)*
- PGc HD/ PC LD *0.79 Ha (0.79 %)*
- PGc MD/ PC HD *0.31 Ha (0.31 %)*
- PC MD *0.30 Ha (0.30 %)*
- SB *0.21 Ha (0.21 %)*
- PC HD/ PGc MD *0.19 Ha (0.19 %)*

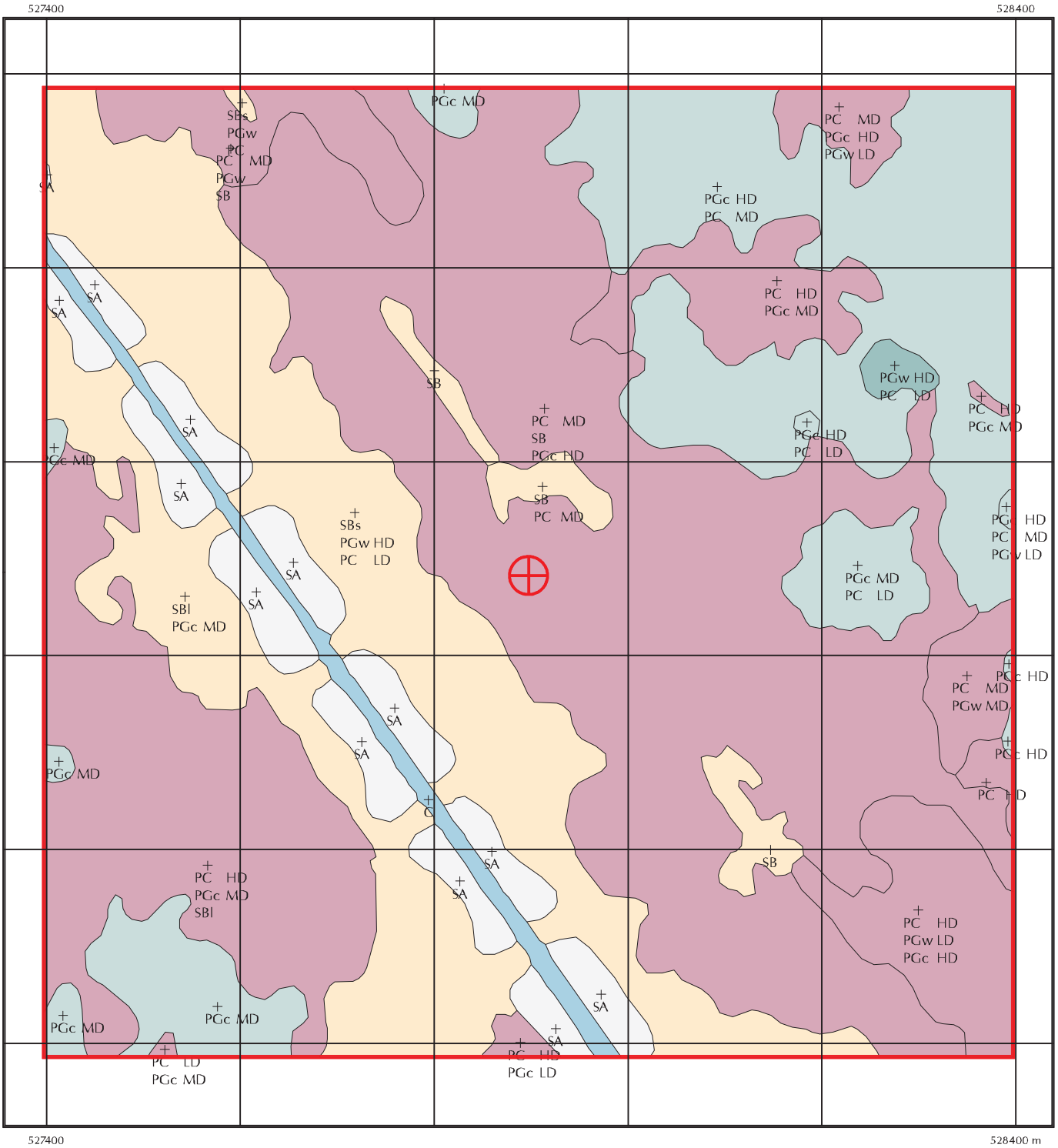

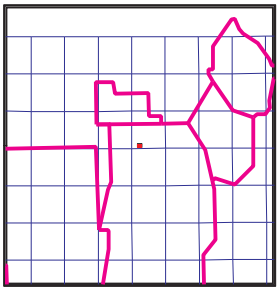

December 1999

Station M653

Cycle 5

N

0 100 200 m

Red line shows 1000 m square (100 Ha) area around station
UTM grid at 200m interval referenced to NAD 83
Center for Remote Sensing and Mapping Science (CRMS) - UGA

- PC MD/ SB / PGc HD 31.25 Ha (31.25 %)
- PGc HD/ PC MD 13.27 Ha (13.27 %)
- SBs / PGw HD/ PC LD 13.03 Ha (13.03 %)
- PC HD/ PGc MD/ SBI 10.83 Ha (10.83 %)
- SBI / PGc MD 6.99 Ha (6.99 %)
- SA 5.99 Ha (5.99 %)
- PC HD/ PGw LD/ PGc HD 3.28 Ha (3.28 %)
- PGc MD 2.94 Ha (2.94 %)
- PC HD/ PGc MD 2.63 Ha (2.63 %)
- PC MD/ PGw / SB 2.10 Ha (2.10 %)
- C 1.55 Ha (1.55 %)
- PGc MD/ PC LD 1.42 Ha (1.42 %)
- PC MD/ PGw MD 1.10 Ha (1.10 %)
- SB 1.08 Ha (1.08 %)
- PC MD/ PGc HD/ PGw LD 0.87 Ha (0.87 %)
- SB / PC MD 0.55 Ha (0.55 %)
- PGw HD/ PC LD 0.34 Ha (0.34 %)
- PC HD 0.27 Ha (0.27 %)
- PC HD/ PGc LD 0.23 Ha (0.23 %)
- PGc HD 0.06 Ha (0.06 %)
- SBs / PGw / PC 0.06 Ha (0.06 %)

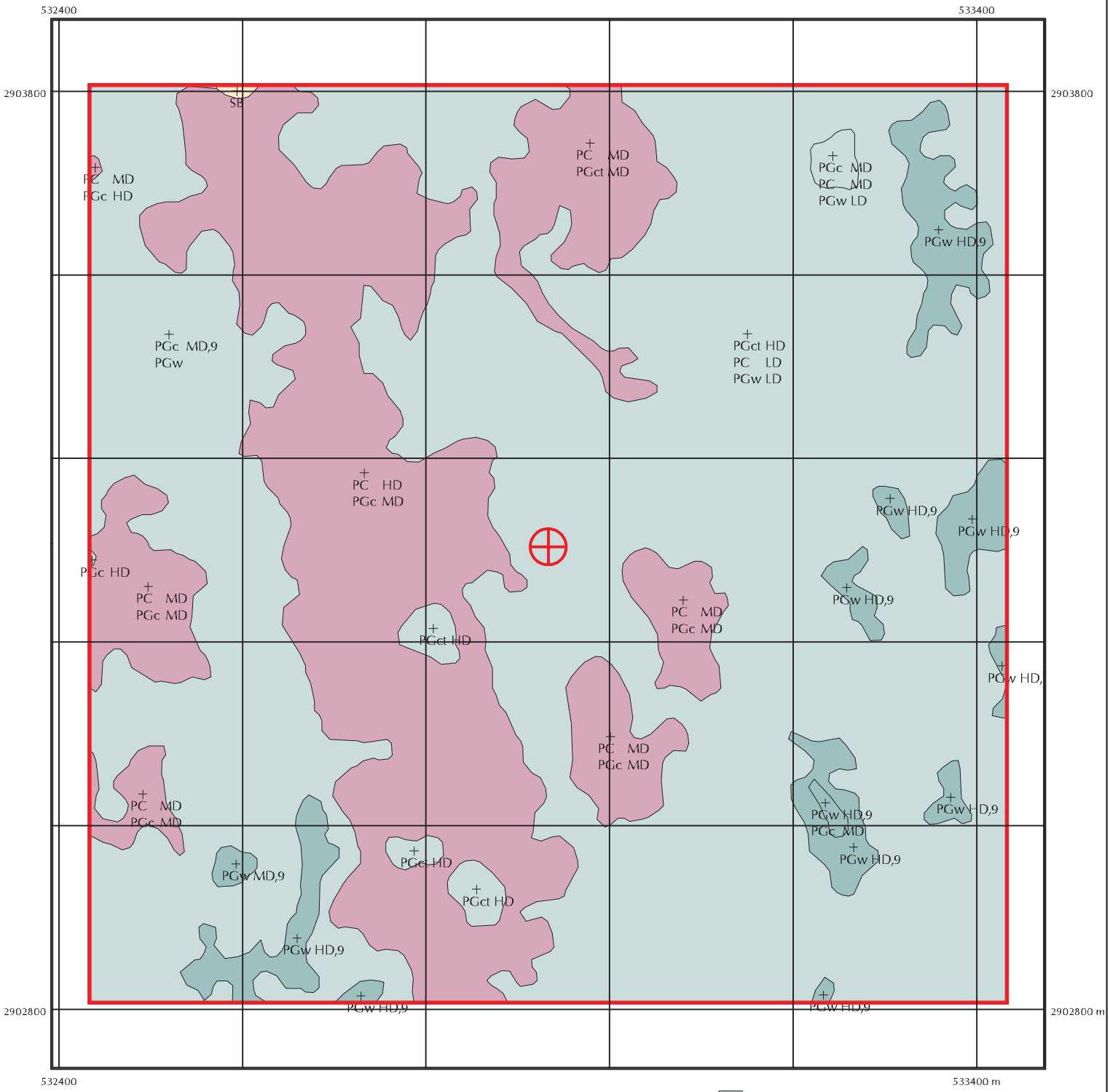

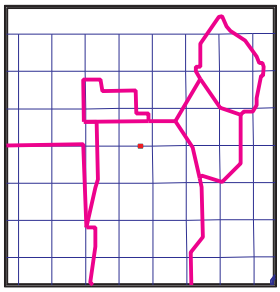

December 1999

Station M654

Cycle 5

N

0 100 200 m

Red line shows 1000 m square (100 Ha) area around station
UTM grid at 200m interval referenced to NAD 83
Center for Remote Sensing and Mapping Science (CRMS) - UGA

- PGct HD/ PC LD/ PGw LD *49.44 Ha (49.44%)*
- PC HD/ PGc MD *18.69 Ha (18.69%)*
- PGc MD,9/ PGw *17.31 Ha (17.31%)*
- PC MD/ PGc MD *5.14 Ha (5.14%)*
- PGw HD,9 *4.73 Ha (4.73%)*
- PC MD/ PGct MD *3.26 Ha (3.26%)*
- PGct HD *0.81 Ha (0.81%)*
- PGc MD/ PC MD/ PGw LD *0.27 Ha (0.27%)*
- PGw MD,9 *0.16 Ha (0.16%)*
- PGw HD,9/ PGc MD *0.11 Ha (0.11%)*
- SB *0.05 Ha (0.05%)*
- PC MD/ PGc HD *0.03 Ha (0.03%)*
- PGc HD *0.01 Ha (0.01%)*

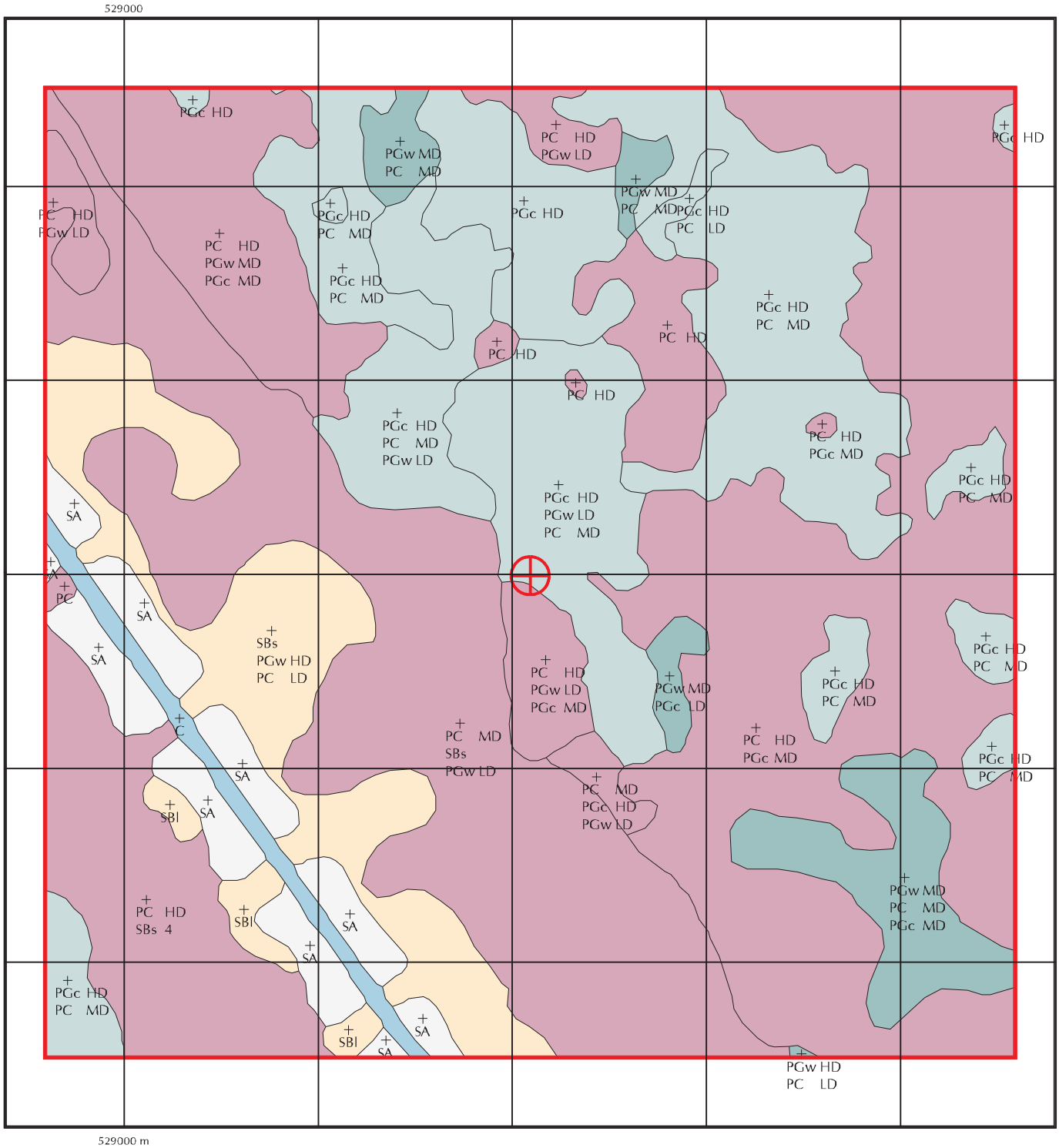

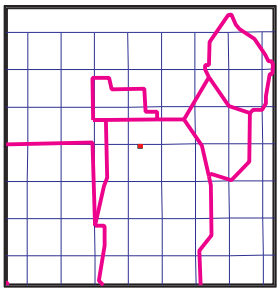

December 1999

Station M655

Cycle 5

N

0 100 200 m

Red line shows 1000 m square (100 Ha) area around station
UTM grid at 200m interval referenced to NAD 83
Center for Remote Sensing and Mapping Science (CRMS) - UGA

- PC HD/ PGc MD 22.20 Ha (22.20 %)
- PC MD/ SBs / PGw LD 17.82 Ha (17.82 %)
- PGc HD/ PC MD 12.73 Ha (12.73 %)
- SBs / PGw HD/ PC LD 7.50 Ha (7.50 %)
- PC HD/ SBs 4 5.96 Ha (5.96 %)
- PGc HD/ PGw LD/ PC MD 5.11 Ha (5.11 %)
- PC HD/ PGw MD/ PGc MD 5.11 Ha (5.11 %)
- SA 4.36 Ha (4.36 %)
- PGc HD 3.44 Ha (3.44 %)
- PGc HD/ PC MD/ PGw LD 3.40 Ha (3.40 %)
- PGw MD/ PC MD/ PGc MD 3.19 Ha (3.19 %)
- PC HD 2.18 Ha (2.18 %)
- PC HD/ PGw LD 1.33 Ha (1.33 %)
- PC HD/ PGw LD/ PGc MD 1.28 Ha (1.28 %)
- C 1.17 Ha (1.17 %)
- PGw MD/ PC MD 1.03 Ha (1.03 %)
- SBI 0.86 Ha (0.86 %)
- PGw MD/ PGc LD 0.47 Ha (0.47 %)
- PC MD/ PGc HD/ PGw LD 0.44 Ha (0.44 %)
- PGc HD/ PC LD 0.30 Ha (0.30 %)
- PC 0.09 Ha (0.09 %)

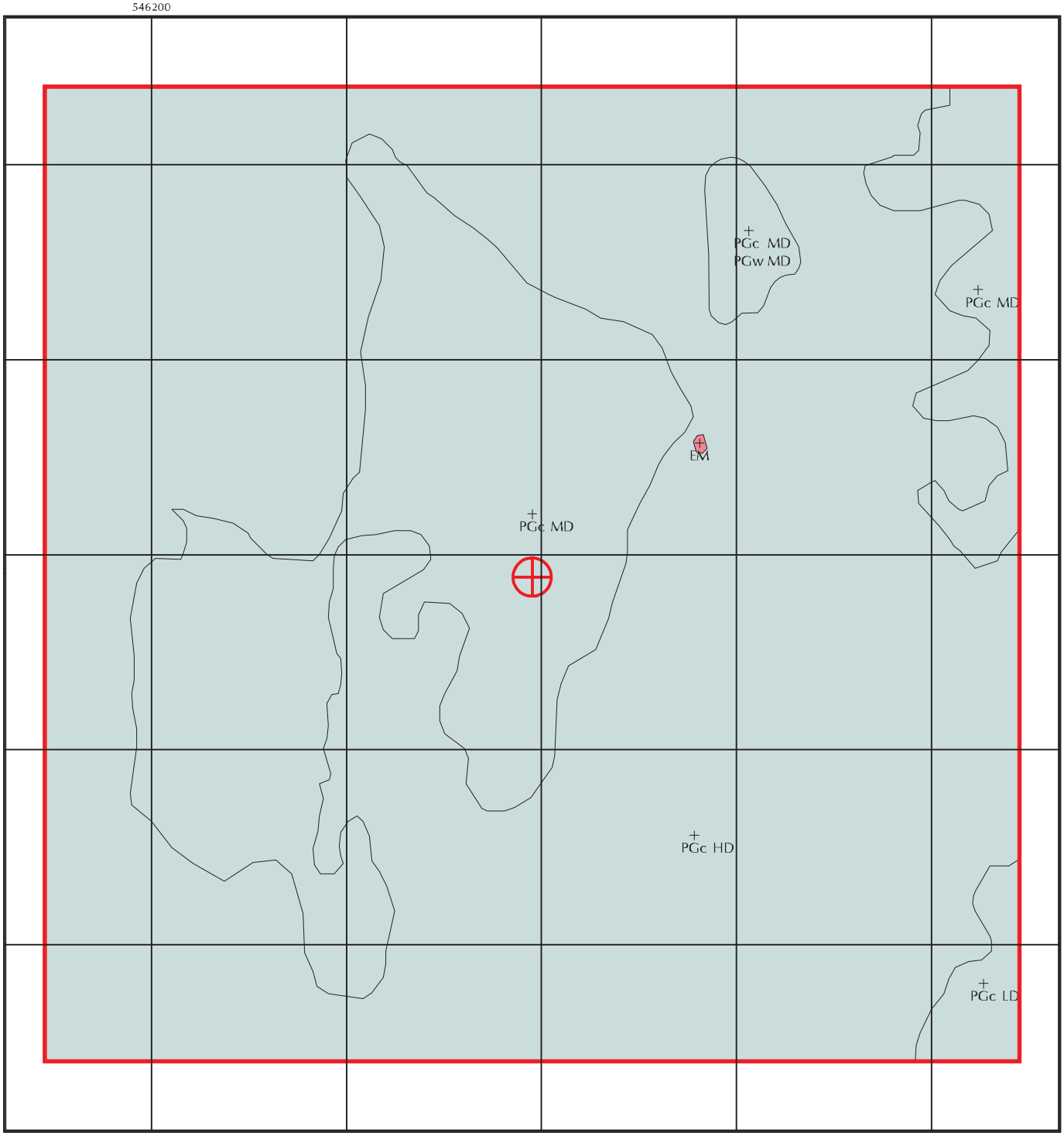

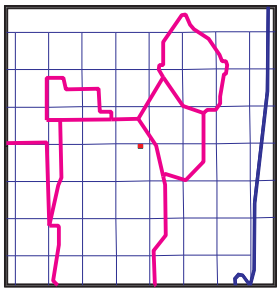

December 1999

Station M656
Cycle 5

N

0 100 200 m

Red line shows 1000 m square (100 Ha) area around station
UTM grid at 200m interval referenced to NAD 83
Center for Remote Sensing and Mapping Science (CRMS) - UGA

PGc HD *73.55 Ha (73.55%)*
PGc MD *24.00 Ha (24.00%)*
PGc LD *1.29 Ha (1.29%)*
PGc MD/ PGw MD *1.15 Ha (1.15%)*
EM *0.02 Ha (0.02%)*

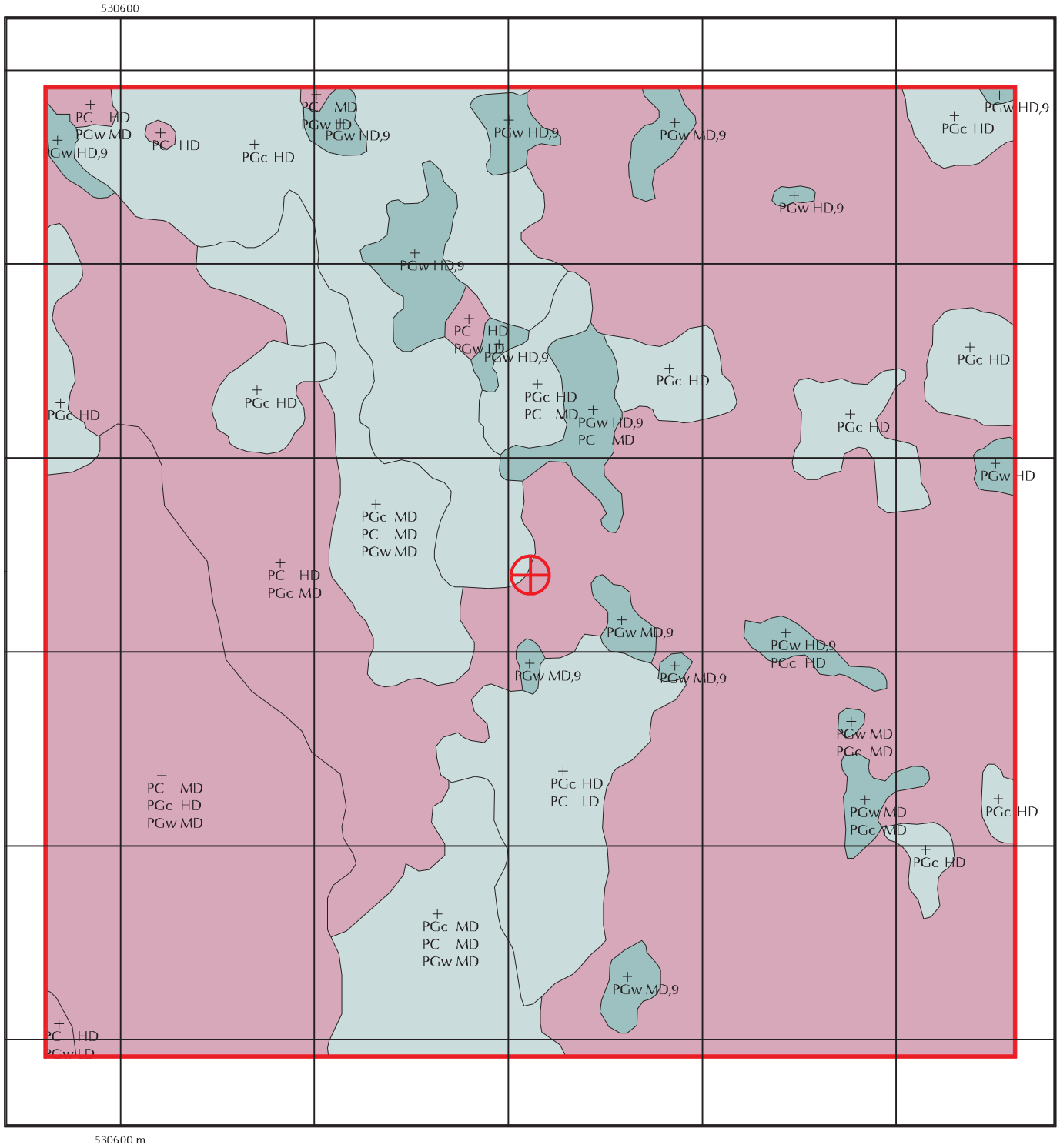

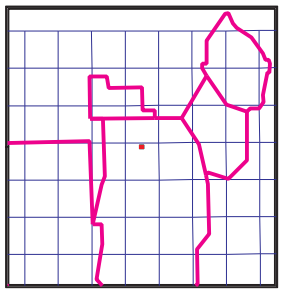

December 1999

Station M657

Cycle 5

N

0 100 200 m

Red line shows 1000 m square (100 Ha) area around station
UTM grid at 200m interval referenced to NAD 83
Center for Remote Sensing and Mapping Science (CRMS) - UGA

- PC HD/ PGc MD *49.50 Ha (49.50 %)*
- PGc HD *15.43 Ha (15.43 %)*
- PC MD/ PGc HD/ PGw MD *14.85 Ha (14.85 %)*
- PGc MD/ PC MD/ PGw MD *8.01 Ha (8.01 %)*
- PGc HD/ PC LD *4.47 Ha (4.47 %)*
- PGw HD,9 *2.42 Ha (2.42 %)*
- PGw MD,9 *1.32 Ha (1.32 %)*
- PGw HD,9/ PC MD *1.11 Ha (1.11 %)*
- PGc HD/ PC MD *1.06 Ha (1.06 %)*
- PGw MD/ PGc MD *0.49 Ha (0.49 %)*
- PGw HD,9/ PGc HD *0.41 Ha (0.41 %)*
- PC HD/ PGw LD *0.36 Ha (0.36 %)*
- PC HD/ PGw MD *0.24 Ha (0.24 %)*
- PGw HD *0.21 Ha (0.21 %)*
- PC HD *0.07 Ha (0.07 %)*
- PC MD/ PGw LD *0.06 Ha (0.06 %)*

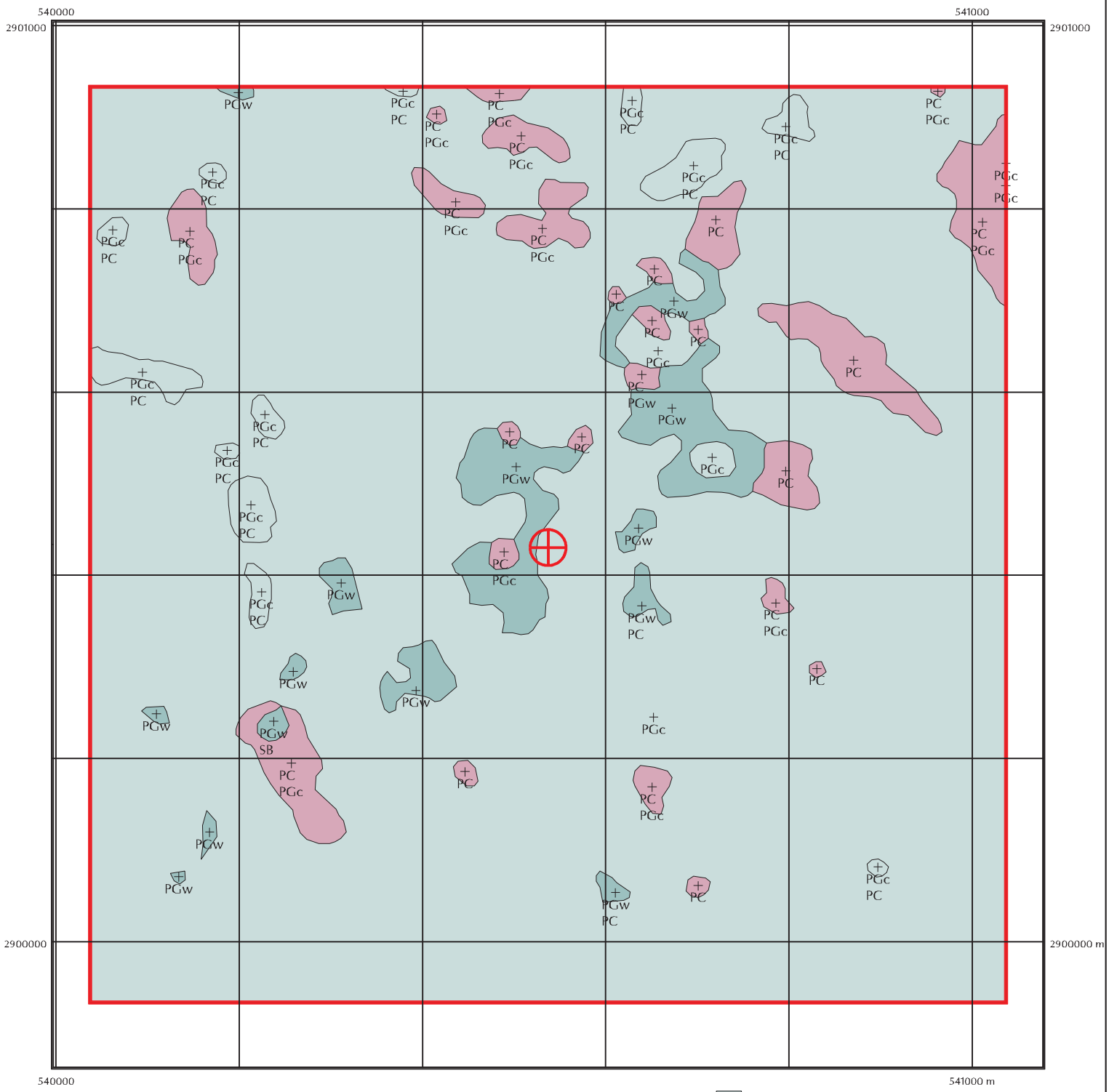

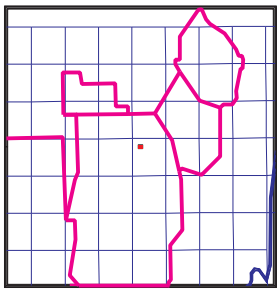

December 1999

Station M659
Cycle 5

N

0 100 200 m

PGc	88.29 Ha (88.29 %)
PGw	3.99 Ha (3.99 %)
PC / PGc	3.39 Ha (3.39 %)
PC	2.16 Ha (2.16 %)
PGc / PC	1.76 Ha (1.76 %)
PGw / PC	0.23 Ha (0.23 %)
PC / PGw	0.09 Ha (0.09 %)
PGw / SB	0.09 Ha (0.09 %)

Red line shows 1000 m square (100 Ha) area around station
UTM grid at 200m interval referenced to NAD 83
Center for Remote Sensing and Mapping Science (CRMS) - UGA

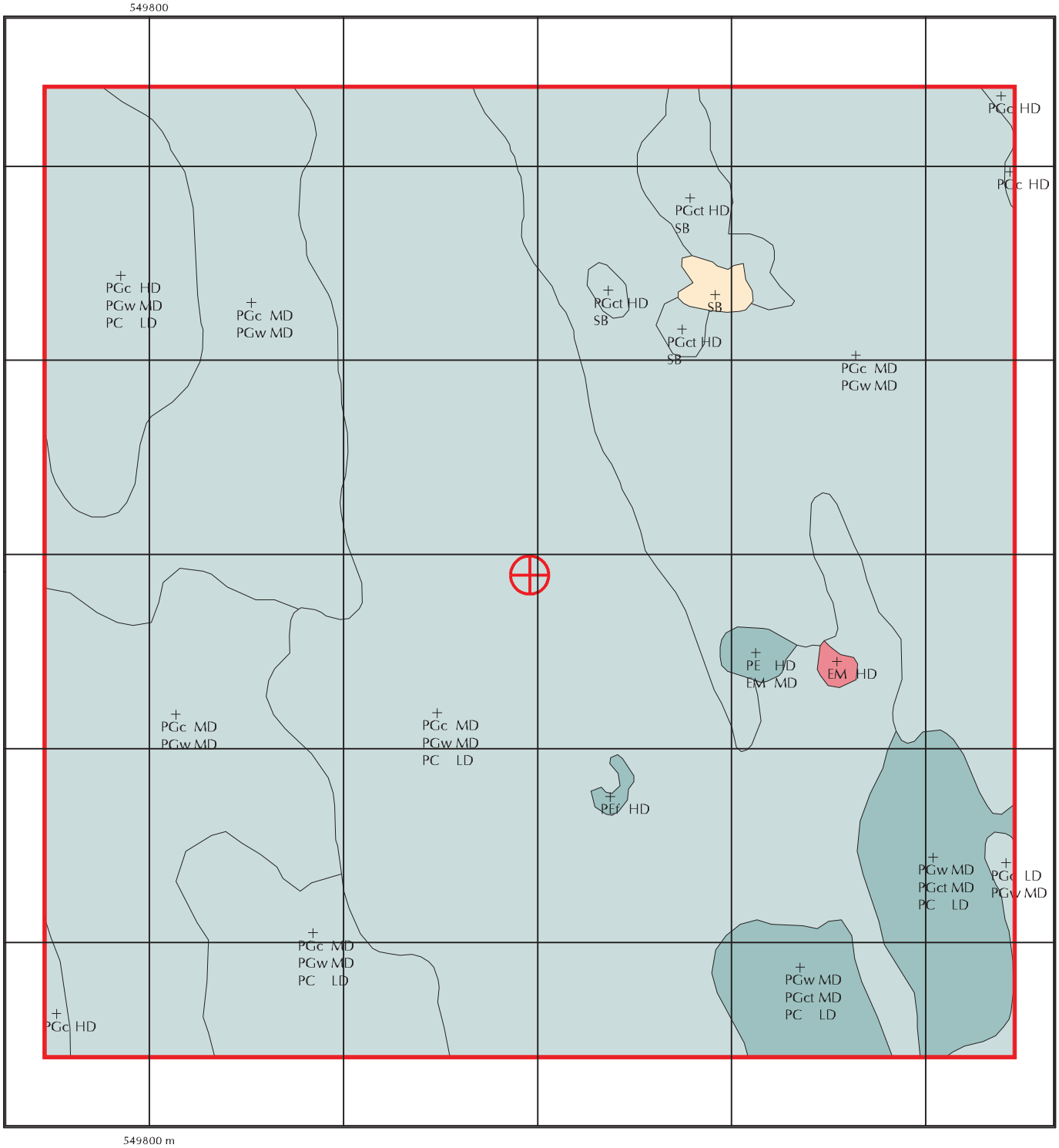

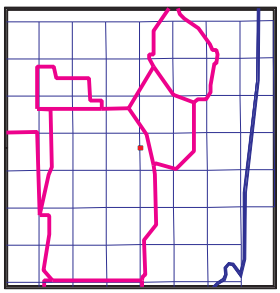

December 1999

Station M663
Cycle 5

N

0 100 200 m

Red line shows 1000 m square (100 Ha) area around station
UTM grid at 200m interval referenced to NAD 83
Center for Remote Sensing and Mapping Science (CRMS) - UGA

- PGc MD/ PGw MD *44.48 Ha (44.48 %)*
- PGc MD/ PGw MD/ PC LD *40.64 Ha (40.64 %)*
- PGw MD/ PGct MD/ PC LD *5.72 Ha (5.72 %)*
- PGc HD/ PGw MD/ PC LD *5.69 Ha (5.69 %)*
- PGct HD/ SB *1.82 Ha (1.82 %)*
- PGc HD *0.39 Ha (0.39 %)*
- PGc LD/ PGw MD *0.35 Ha (0.35 %)*
- PE HD/ EM MD *0.33 Ha (0.33 %)*
- SB *0.32 Ha (0.32 %)*
- EM HD *0.13 Ha (0.13 %)*
- PEf HD *0.12 Ha (0.12 %)*

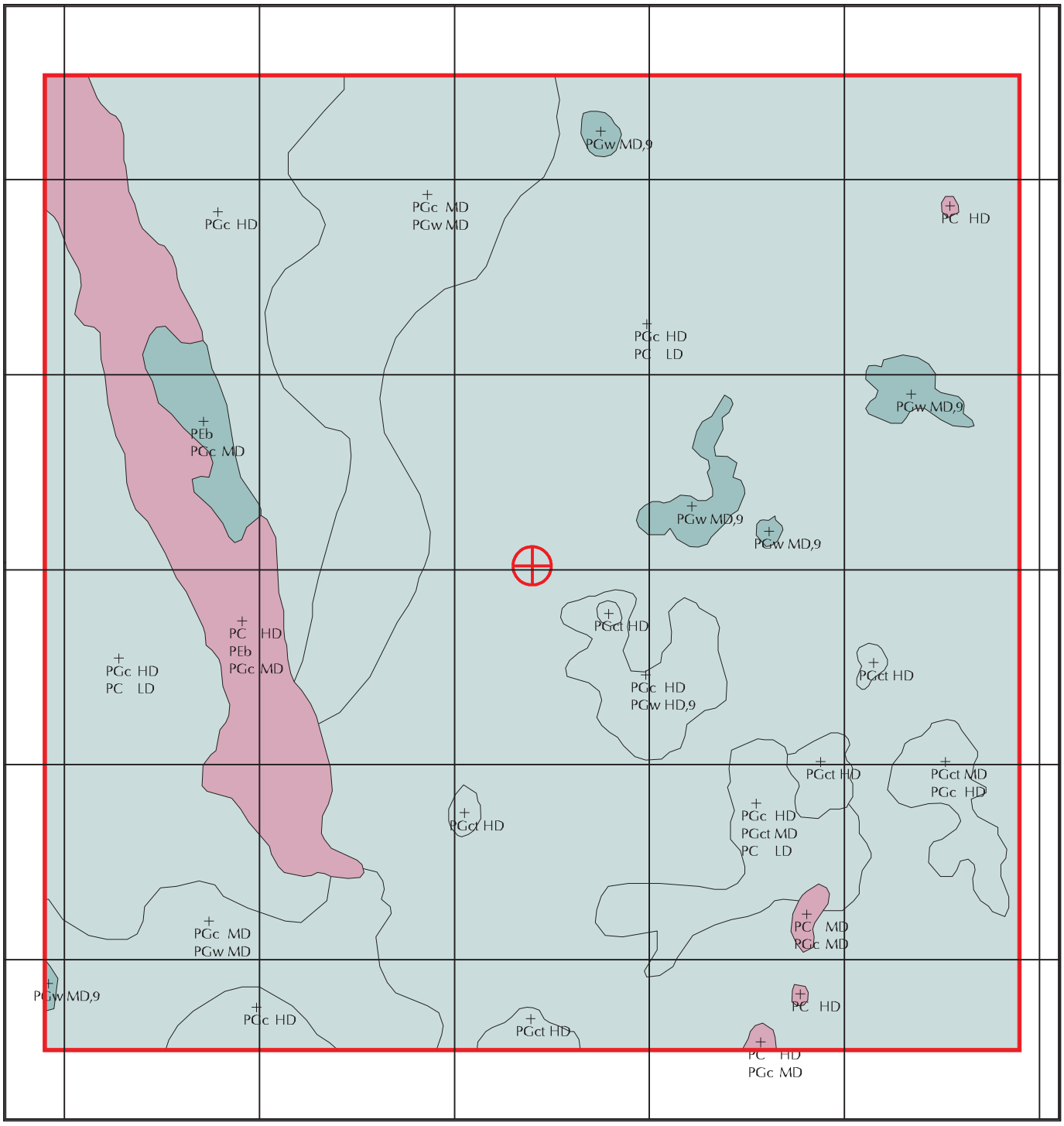

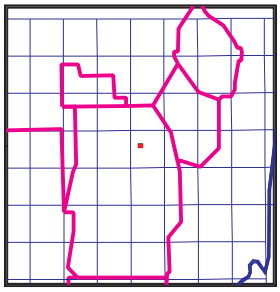

December 1999

Station M664
Cycle 5

N

0 100 200 m

Red line shows 1000 m square (100 Ha) area around station
UTM grid at 200m interval referenced to NAD 83
Center for Remote Sensing and Mapping Science (CRMS) - UGA

- PGc HD/ PC LD *63.26 Ha (63.26%)*
- PGc MD/ PGw MD *13.58 Ha (13.58%)*
- PGc HD *7.27 Ha (7.27%)*
- PC HD/ PEb / PGc MD *7.00 Ha (7.00%)*
- PGc HD/ PGct MD/ PC LD *2.43 Ha (2.43%)*
- PGc HD/ PGw HD,9 *1.67 Ha (1.67%)*
- PGw MD,9 *1.34 Ha (1.34%)*
- PGct MD/ PGc HD *1.10 Ha (1.10%)*
- PEb / PGc MD *1.04 Ha (1.04%)*
- PGct HD *1.01 Ha (1.01%)*
- PC MD/ PGc MD *0.16 Ha (0.16%)*
- PC HD/ PGc MD *0.07 Ha (0.07%)*
- PC HD *0.06 Ha (0.06%)*

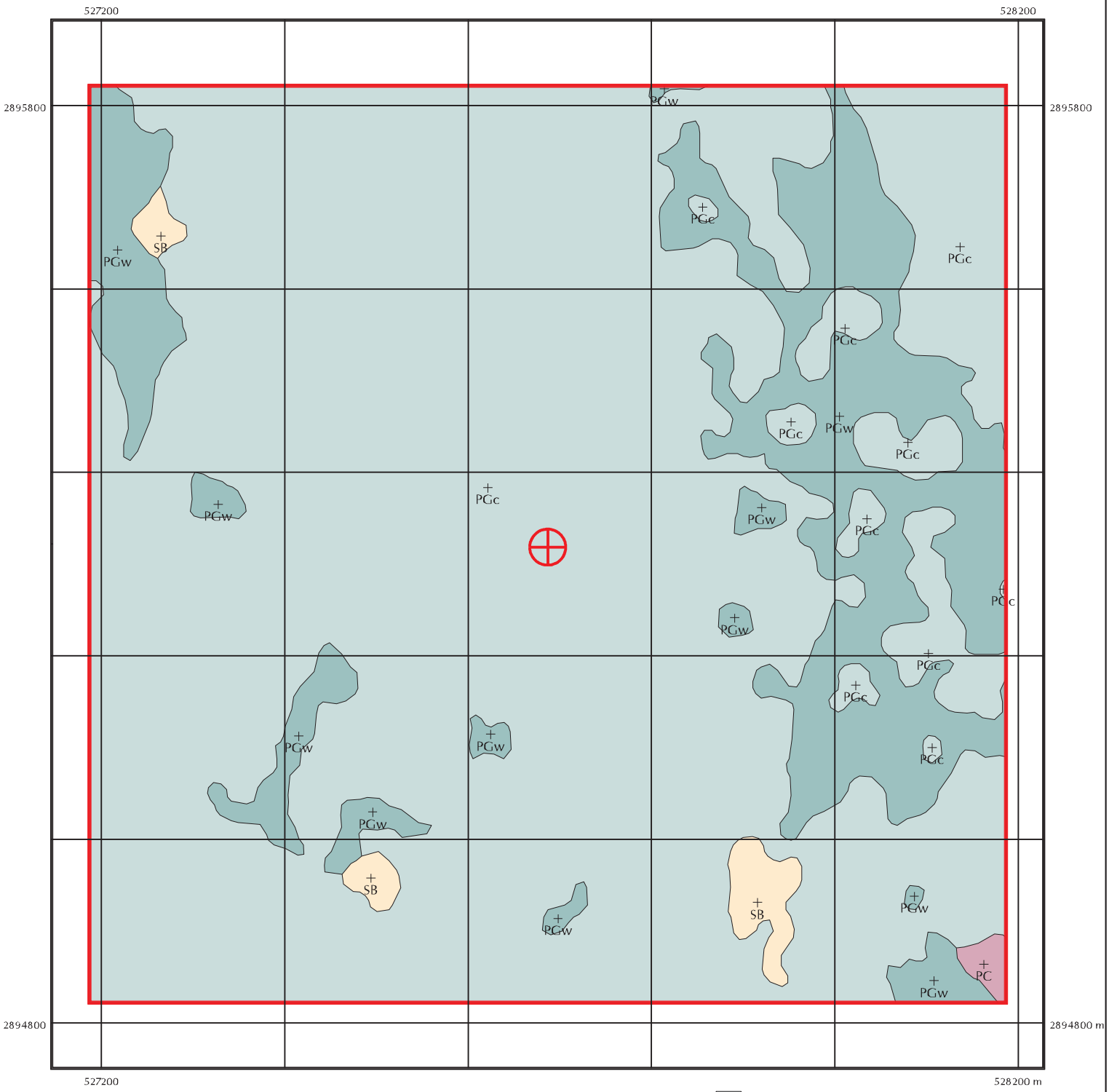

PGc	81.45 Ha	(81.45 %)
PGw	17.01 Ha	(17.01 %)
SB	1.29 Ha	(1.29 %)
PC	0.26 Ha	(0.26 %)

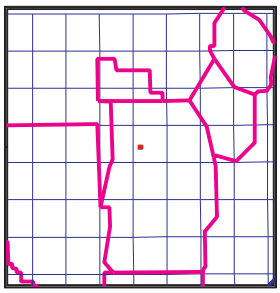

December 1999

Station M666
Cycle 5

N

0 100 200 m

Red line shows 1000 m square (100 Ha) area around station
UTM grid at 200m interval referenced to NAD 83
Center for Remote Sensing and Mapping Science (CRMS) - UGA

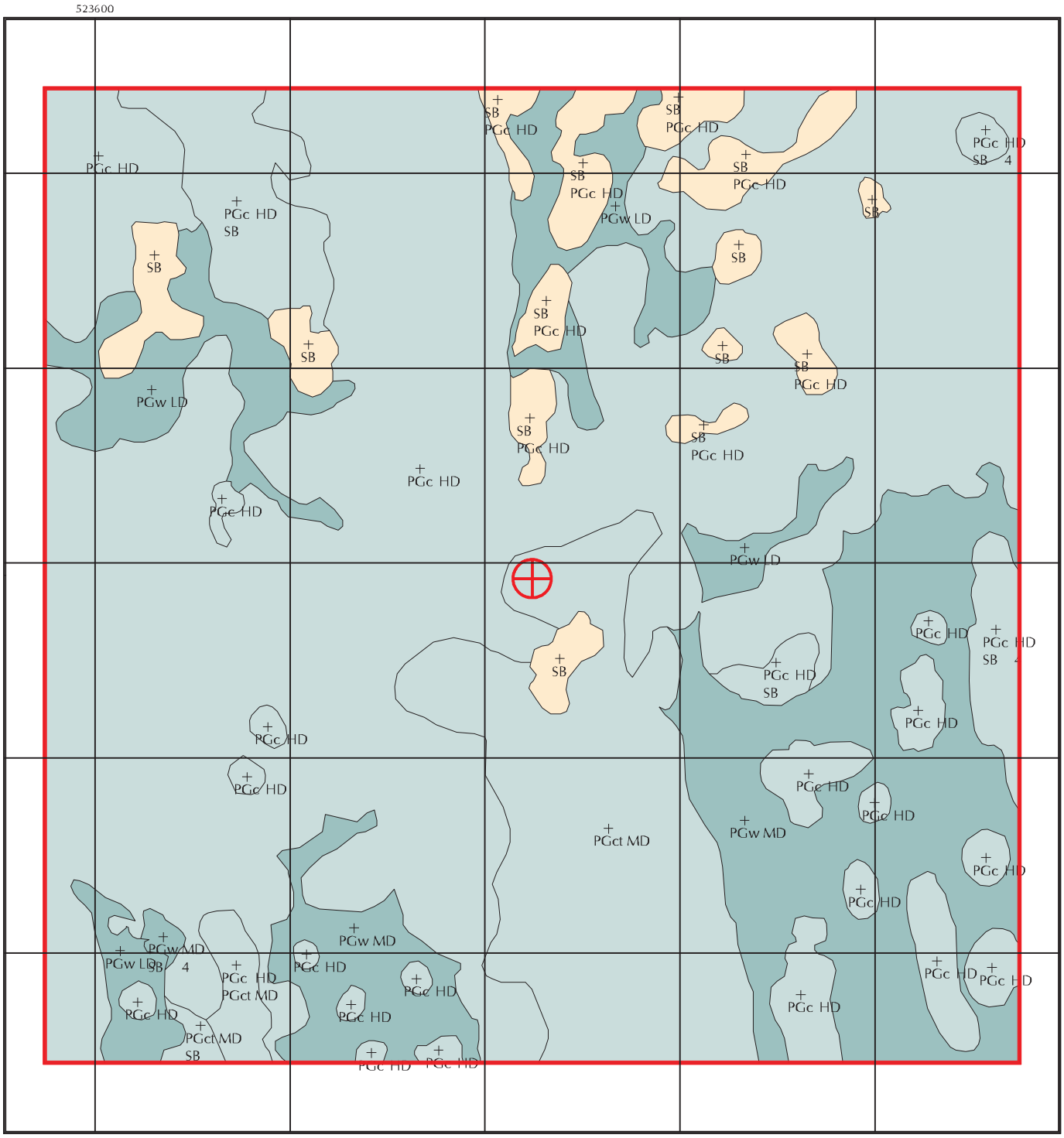

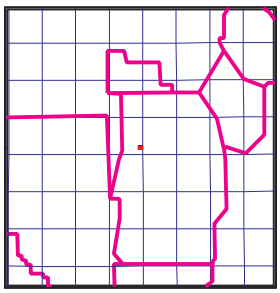

December 1999

Station M667
Cycle 5

N

0 100 200 m

Red line shows 1000 m square (100 Ha) area around station
UTM grid at 200m interval referenced to NAD 83
Center for Remote Sensing and Mapping Science (CRMS) - UGA

- PGc HD *57.40 Ha (57.40 %)*
- PGw MD *13.80 Ha (13.80 %)*
- PGct MD *10.86 Ha (10.86 %)*
- PGw LD *6.79 Ha (6.79 %)*
- SB / PGc HD *3.59 Ha (3.59 %)*
- PGc HD/ SB *3.18 Ha (3.18 %)*
- SB *1.96 Ha (1.96 %)*
- PGc HD/ SB 4 *1.31 Ha (1.31 %)*
- PGc HD/ PGct MD *0.73 Ha (0.73 %)*
- PGct MD/ SB *0.23 Ha (0.23 %)*
- PGw MD/ SB 4 *0.16 Ha (0.16 %)*

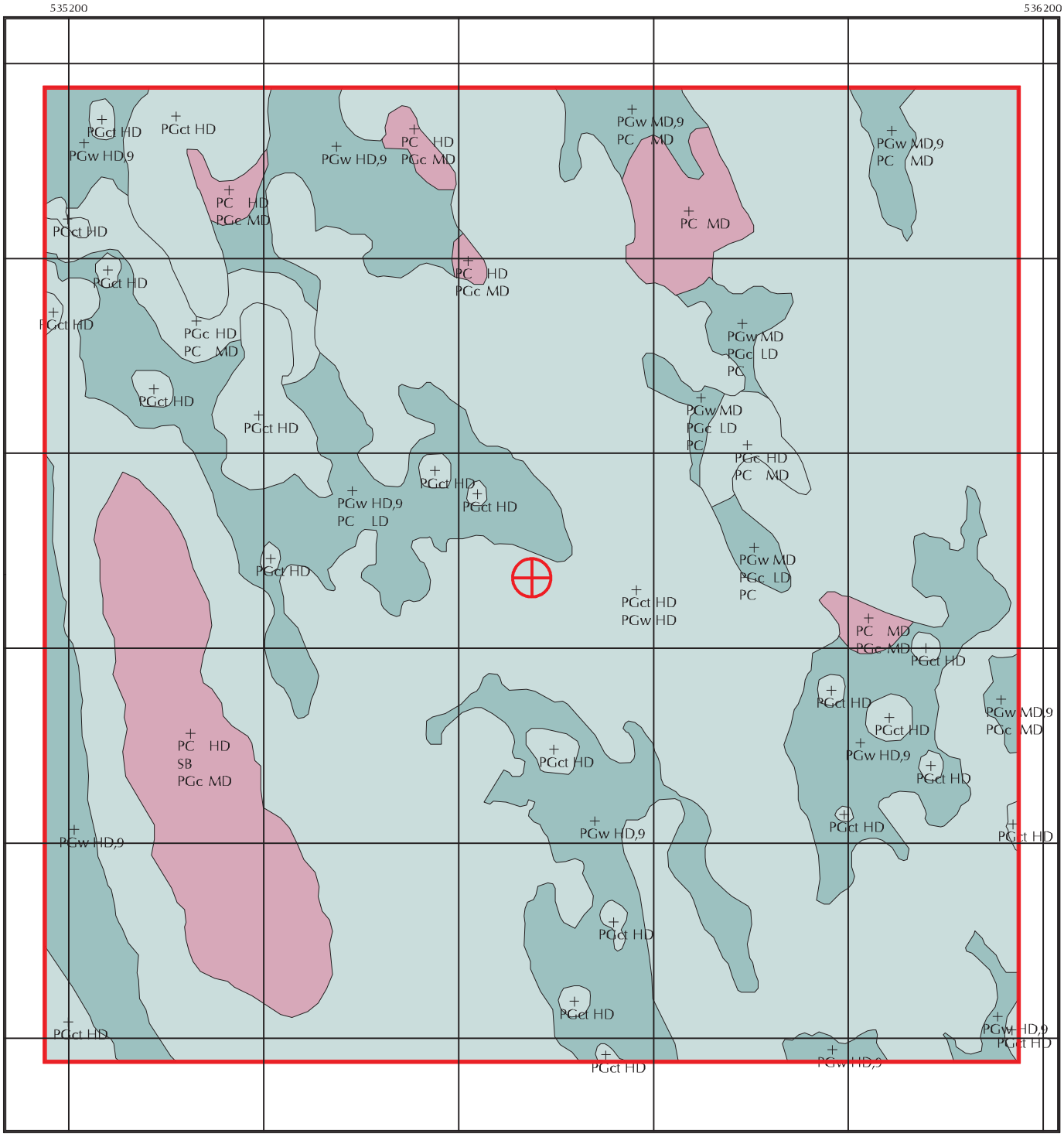

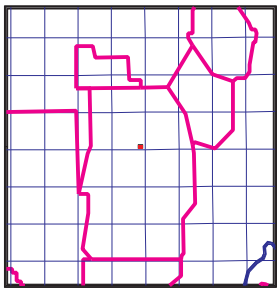

December 1999

Station M668

Cycle 5

N

0 100 200 m

Red line shows 1000 m square (100 Ha) area around station
UTM grid at 200m interval referenced to NAD 83
Center for Remote Sensing and Mapping Science (CRMS) - UGA

- PGct HD/ PGw HD *59.67 Ha (59.67%)*
- PGw HD,9 *14.59 Ha (14.59%)*
- PC HD/ SB / PGc MD *6.18 Ha (6.18%)*
- PGw HD,9/ PC LD *6.03 Ha (6.03%)*
- PGct HD *5.52 Ha (5.52%)*
- PGc HD/ PC MD *2.37 Ha (2.37%)*
- PGw MD,9/ PC MD *1.55 Ha (1.55%)*
- PC MD *1.47 Ha (1.47%)*
- PGw MD/ PGc LD/ PC *1.29 Ha (1.29%)*
- PC HD/ PGc MD *0.75 Ha (0.75%)*
- PC MD/ PGc MD *0.33 Ha (0.33%)*
- PGw MD,9/ PGc MD *0.26 Ha (0.26%)*

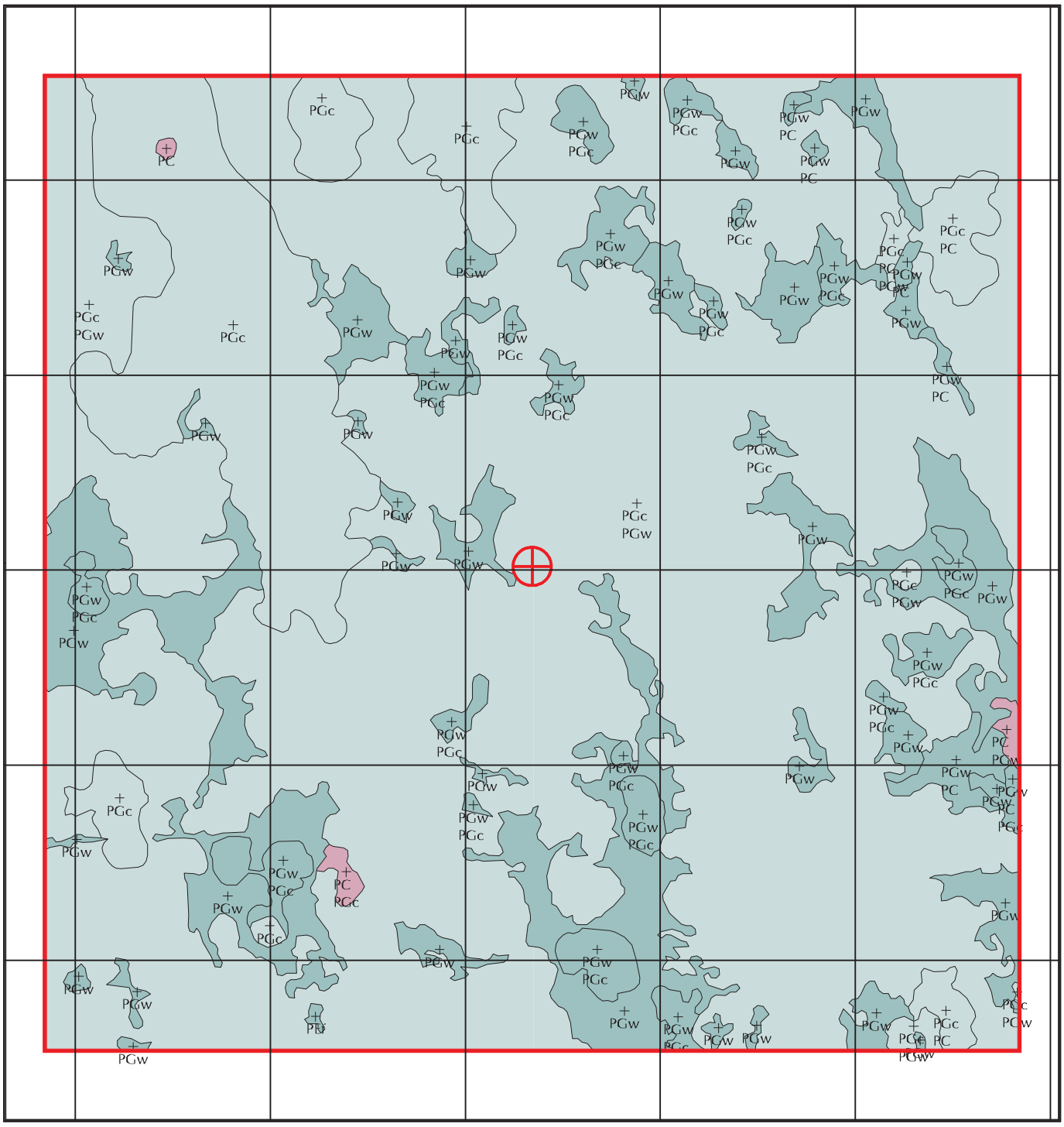

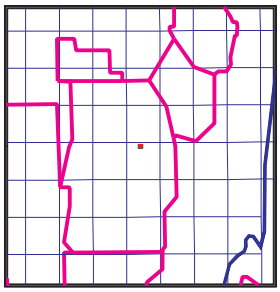

December 1999

Station M669
Cycle 5

N

0 100 200 m

Red line shows 1000 m square (100 Ha) area around station
UTM grid at 200m interval referenced to NAD 83
Center for Remote Sensing and Mapping Science (CRMS) - UGA

PGc / PGw	67.27 Ha (67.27%)
PGw	14.33 Ha (14.33%)
PGc	11.61 Ha (11.61%)
PGw / PGc	4.29 Ha (4.29%)
PGc / PC	1.14 Ha (1.14%)
PGw / PC	0.85 Ha (0.85%)
PC / PGc	0.14 Ha (0.14%)
PGc / PC / PGw	0.13 Ha (0.13%)
PC / PGw	0.12 Ha (0.12%)
PGw / PC / PGc	0.04 Ha (0.04%)
PC	0.04 Ha (0.04%)
PEf	0.03 Ha (0.03%)

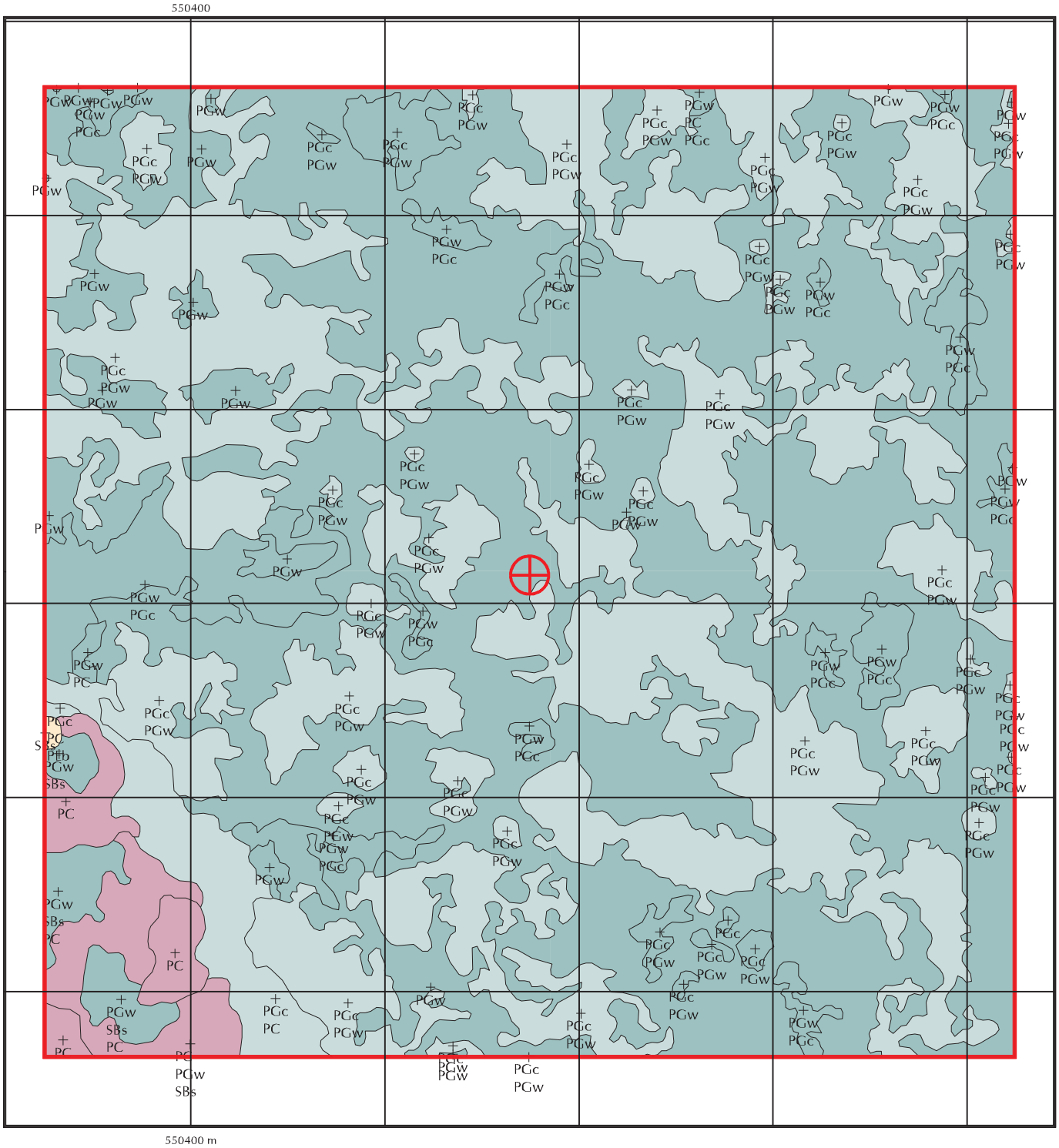

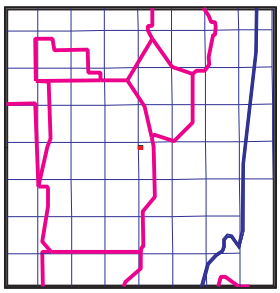

December 1999

Station M670
Cycle 5

N

0 100 200 m

Red line shows 1000 m square (100 Ha) area around station
UTM grid at 200m interval referenced to NAD 83
Center for Remote Sensing and Mapping Science (CRMS) - UGA

- PGw 49.43 Ha (49.43%)
- PGc / PGw 37.40 Ha (37.40%)
- PGw / PGc 5.70 Ha (5.70%)
- PGc / PC 2.52 Ha (2.52%)
- PC / PGw / SBs 1.82 Ha (1.82%)
- PC 1.48 Ha (1.48%)
- PGw / SBs / PC 1.09 Ha (1.09%)
- PGw / SBs 0.24 Ha (0.24%)
- PGw / PC 0.12 Ha (0.12%)
- PGw / PC / PGc 0.07 Ha (0.07%)
- SBs 0.05 Ha (0.05%)
- PGc / PC / PEb 0.04 Ha (0.04%)
- PGc 0.04 Ha (0.04%)

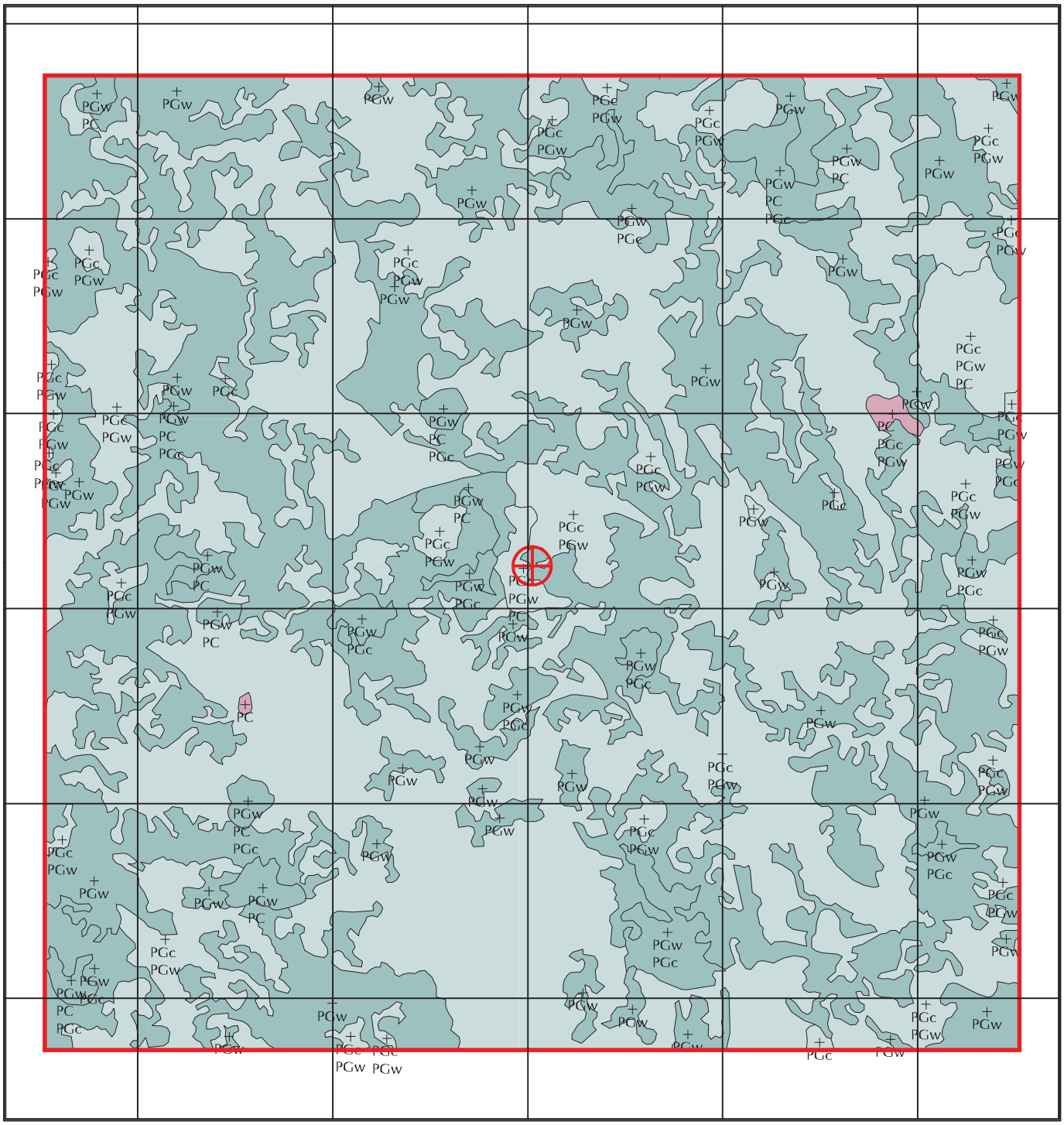

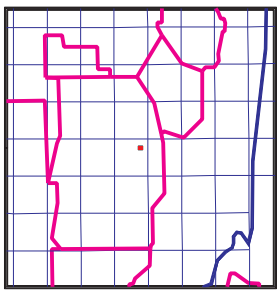

December 1999

Station M671
Cycle 5

N

0 100 200 m

PGc / PGw	50.81 Ha (50.81 %)
PGw	41.16 Ha (41.16 %)
PGw / PGc	3.63 Ha (3.63 %)
PGc / PGw / PC	1.64 Ha (1.64 %)
PGw / PC	1.32 Ha (1.32 %)
PGw / PC / PGc	1.16 Ha (1.16 %)
PC / PGc / PGw	0.14 Ha (0.14 %)
PGc	0.12 Ha (0.12 %)
PC	0.02 Ha (0.02 %)

Red line shows 1000 m square (100 Ha) area around station
UTM grid at 200m interval referenced to NAD 83
Center for Remote Sensing and Mapping Science (CRMS) - UGA

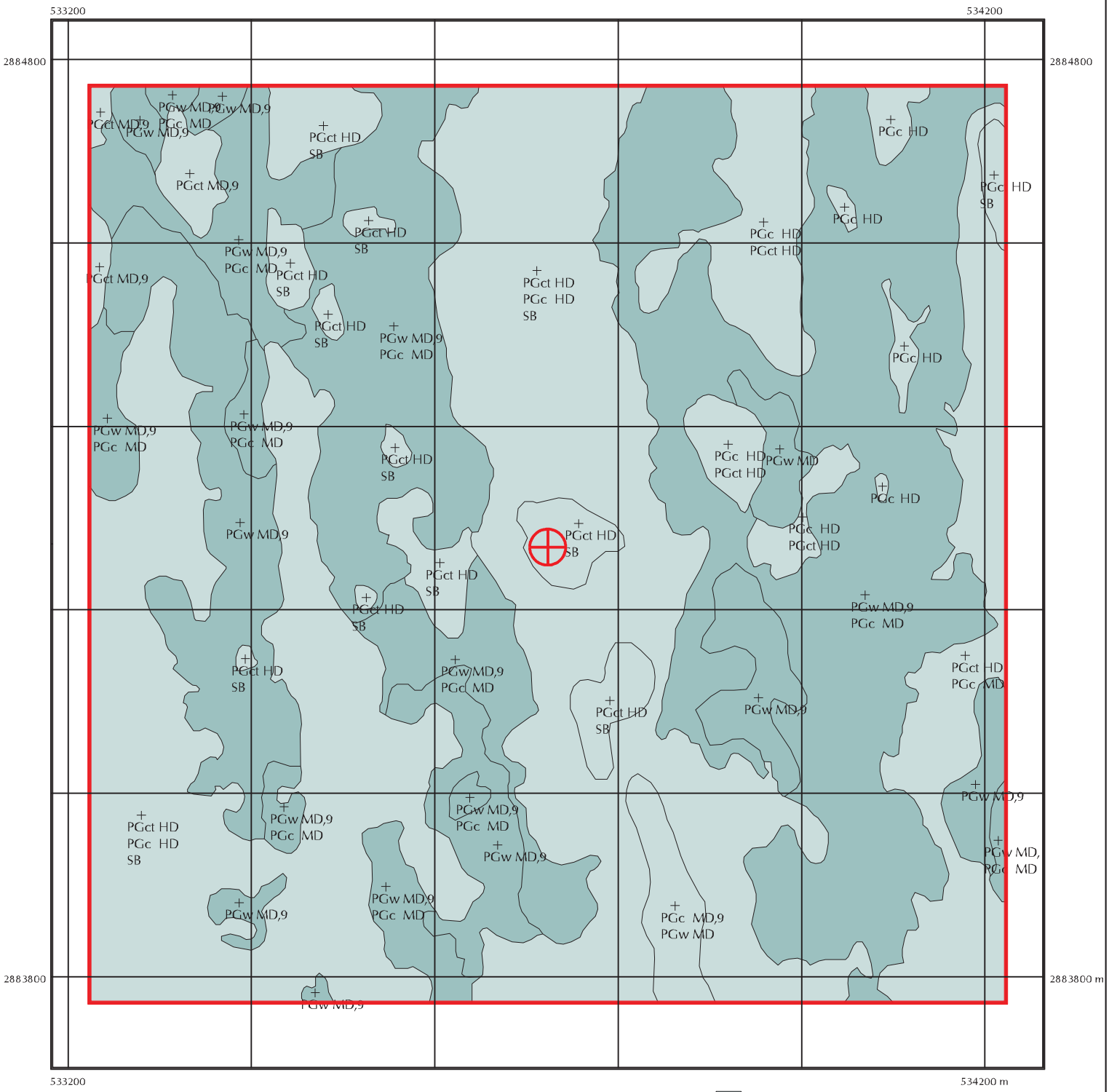

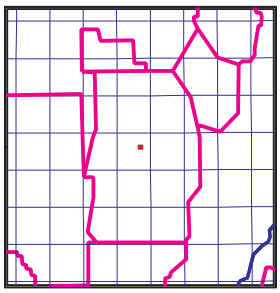

December 1999

Station M672
Cycle 5

N

0 100 200 m

Red line shows 1000 m square (100 Ha) area around station
UTM grid at 200m interval referenced to NAD 83
Center for Remote Sensing and Mapping Science (CRMS) - UGA

- PGw MD,9/ PGc MD *36.64 Ha (36.64%)*
- PGct HD/ PGc HD/ SB *34.92 Ha (34.92%)*
- PGw MD,9 *10.59 Ha (10.59%)*
- PGct HD/ PGc MD *5.49 Ha (5.49%)*
- PGct HD/ SB *4.37 Ha (4.37%)*
- PGc HD/ PGct HD *4.28 Ha (4.28%)*
- PGc MD,9/ PGw MD *1.19 Ha (1.19%)*
- PGct MD,9 *1.03 Ha (1.03%)*
- PGc HD *0.75 Ha (0.75%)*
- PGw MD *0.73 Ha (0.73%)*

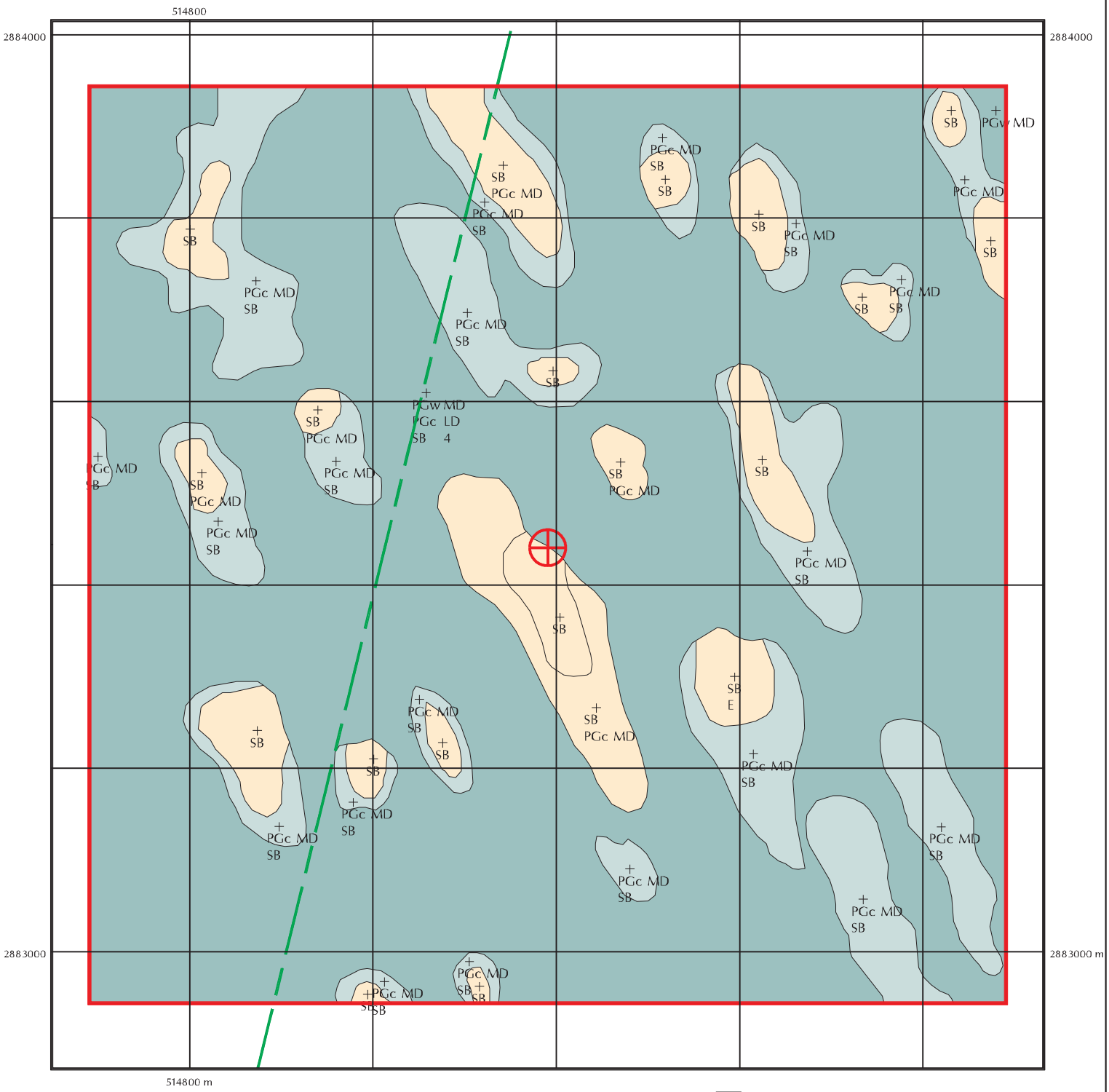

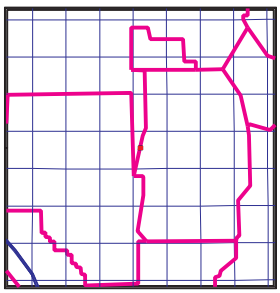

December 1999

Station M673
Cycle 5

N

0 100 200 m

Red line shows 1000 m square (100 Ha) area around station
UTM grid at 200m interval referenced to NAD 83
Center for Remote Sensing and Mapping Science (CRMS) - UGA

- PGw MD/ PGc LD/ SB 4 *73.17 Ha (73.17 %)*
- PGc MD/ SB *15.72 Ha (15.72 %)*
- SB *5.29 Ha (5.29 %)*
- SB / PGc MD *4.25 Ha (4.25 %)*
- SB / E *0.75 Ha (0.75 %)*
- PGc MD *0.53 Ha (0.53 %)*
- PGw MD *0.30 Ha (0.30 %)*

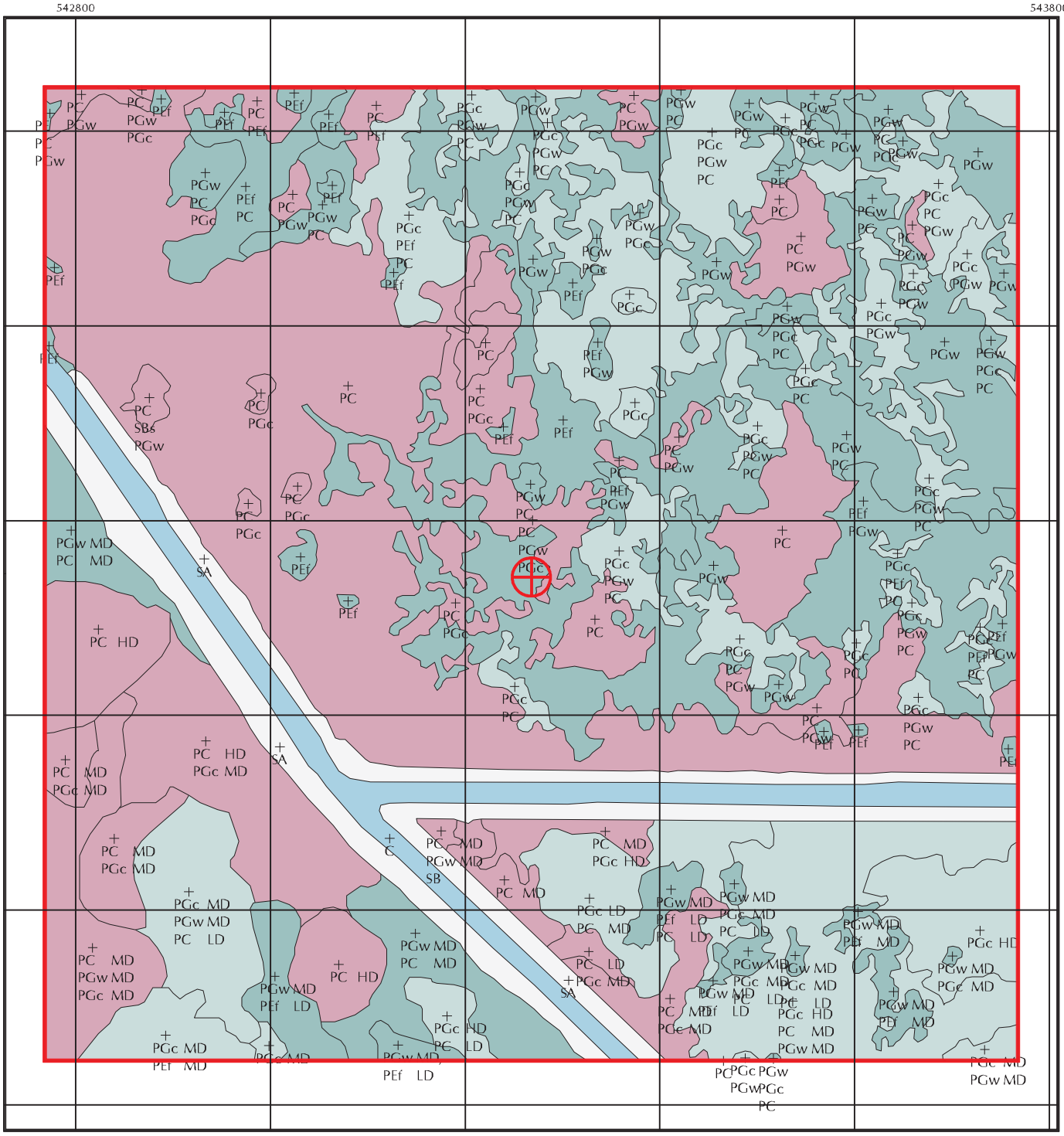

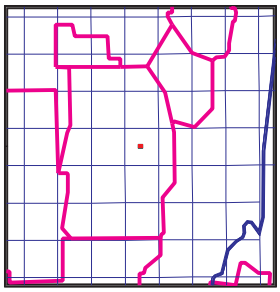

December 1999

Station M674

Cycle 5

N

0 100 200 m

Red line shows 1000 m square (100 Ha) area around station
UTM grid at 200m interval referenced to NAD 83
Center for Remote Sensing and Mapping Science (CRMS) - UGA

- PC 21.14 Ha (21.14 %)
- PEf 8.73 Ha (8.73 %)
- PGw 7.19 Ha (7.19 %)
- PGc / PGw / PC 6.76 Ha (6.76 %)
- SA 5.63 Ha (5.63 %)
- PGc HD/ PC MD/ PGw MD 4.80 Ha (4.80 %)
- C 3.57 Ha (3.57 %)
- PC HD/ PGc MD 3.19 Ha (3.19 %)
- PEf / PGw 3.15 Ha (3.15 %)
- PGw MD/ PC MD 2.78 Ha (2.78 %)
- PC HD 2.29 Ha (2.29 %)
- PC / PGw 2.28 Ha (2.28 %)
- PC MD/ PGw MD/ PGc MD 2.18 Ha (2.18 %)
- PGc MD/ PGw MD/ PC LD 2.12 Ha (2.12 %)
- PGw / PC 2.11 Ha (2.11 %)
- PC MD/ PGc MD 2.05 Ha (2.05 %)
- PGc LD/ PC MD 2.02 Ha (2.02 %)
- PGc / PC / PGw 1.78 Ha (1.78 %)
- PGc / PEf / PC 1.73 Ha (1.73 %)
- PGc HD 1.60 Ha (1.60 %)
- PC / PGc 1.49 Ha (1.49 %)

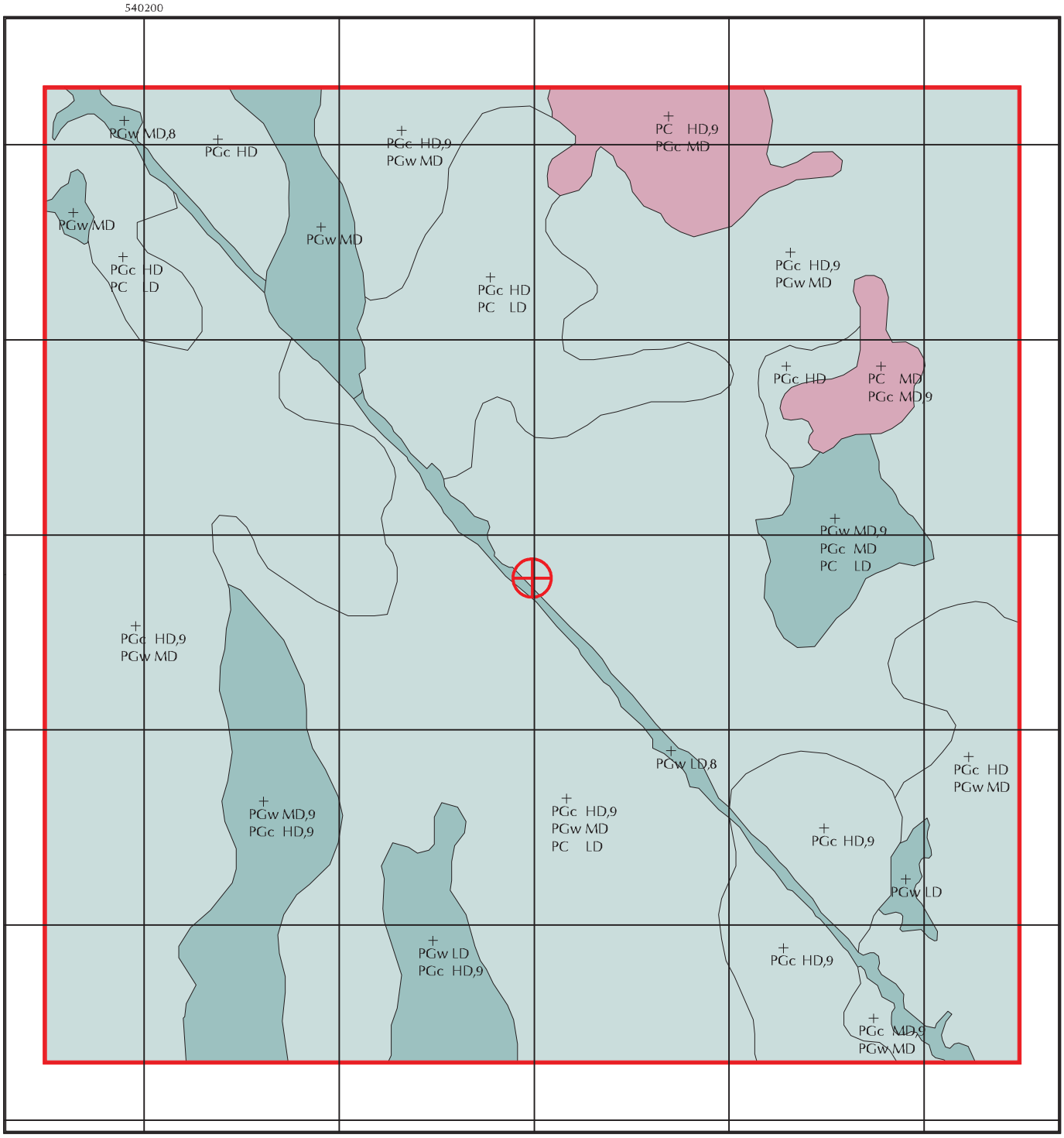

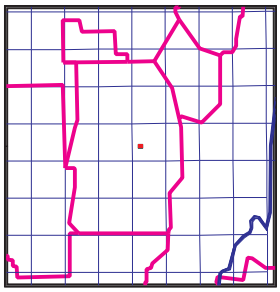

December 1999

Station M675

Cycle 5

N

0 100 200 m

Red line shows 1000 m square (100 Ha) area around station
UTM grid at 200m interval referenced to NAD 83
Center for Remote Sensing and Mapping Science (CRMS) - UGA

- PGc HD,9/ PGw MD *44.28 Ha (44.28 %)*
- PGc HD,9/ PGw MD/ PC LD *18.36 Ha (18.36 %)*
- PGc HD/ PC LD *8.25 Ha (8.25 %)*
- PGc HD/ PGw MD *5.04 Ha (5.04 %)*
- PGc HD,9 *4.32 Ha (4.32 %)*
- PGw MD,9/ PGc HD,9 *4.25 Ha (4.25 %)*
- PC HD,9/ PGc MD *2.76 Ha (2.76 %)*
- PGc HD *2.53 Ha (2.53 %)*
- PGw MD *2.31 Ha (2.31 %)*
- PGw LD/ PGc HD,9 *2.20 Ha (2.20 %)*
- PGw MD,9/ PGc MD/ PC LD *2.18 Ha (2.18 %)*
- PGw LD,8 *1.20 Ha (1.20 %)*
- PC MD/ PGc MD,9 *1.17 Ha (1.17 %)*
- PGw MD,8 *0.43 Ha (0.43 %)*
- PGc MD,9/ PGw MD *0.37 Ha (0.37 %)*
- PGw LD *0.34 Ha (0.34 %)*

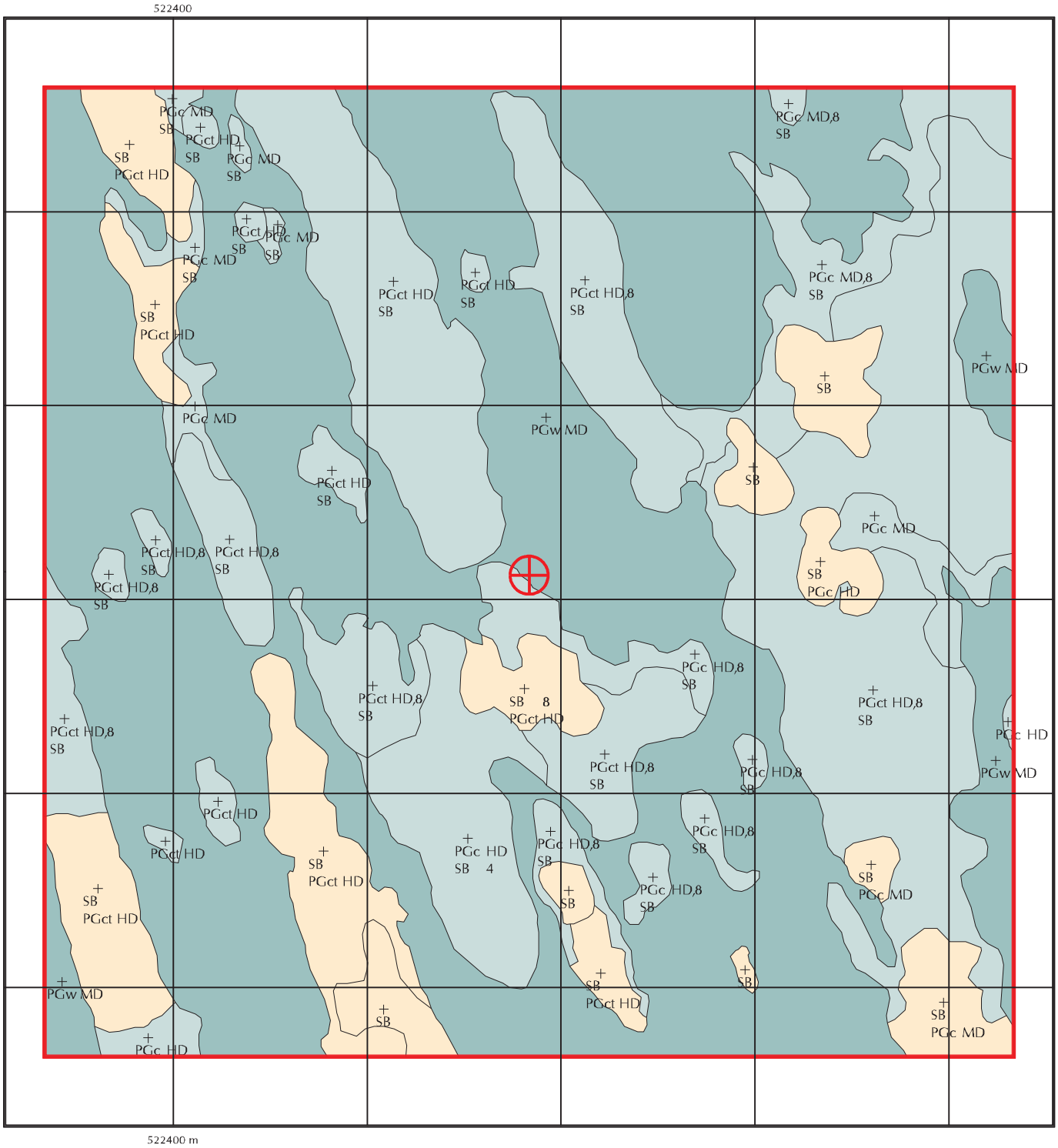

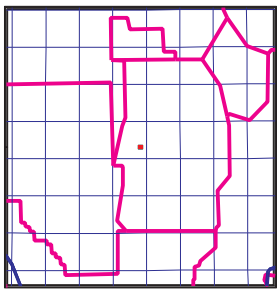

December 1999

Station M676
Cycle 5

N

0 100 200 m

Red line shows 1000 m square (100 Ha) area around station
UTM grid at 200m interval referenced to NAD 83
Center for Remote Sensing and Mapping Science (CRMS) - UGA

- PGw MD *49.58 Ha (49.58 %)*
- PGct HD,8/ SB *20.66 Ha (20.66 %)*
- SB / PGct HD *6.59 Ha (6.59 %)*
- PGct HD/ SB *6.22 Ha (6.22 %)*
- PGc HD/ SB 4 *3.45 Ha (3.45 %)*
- PGc MD,8/ SB *2.89 Ha (2.89 %)*
- SB *2.56 Ha (2.56 %)*
- PGc HD,8/ SB *2.34 Ha (2.34 %)*
- SB / PGc MD *1.39 Ha (1.39 %)*
- PGc MD *1.32 Ha (1.32 %)*
- SB 8/ PGct HD *1.02 Ha (1.02 %)*
- SB / PGc HD *0.61 Ha (0.61 %)*
- PGc MD/ SB *0.58 Ha (0.58 %)*
- PGc HD *0.44 Ha (0.44 %)*
- PGct HD *0.35 Ha (0.35 %)*

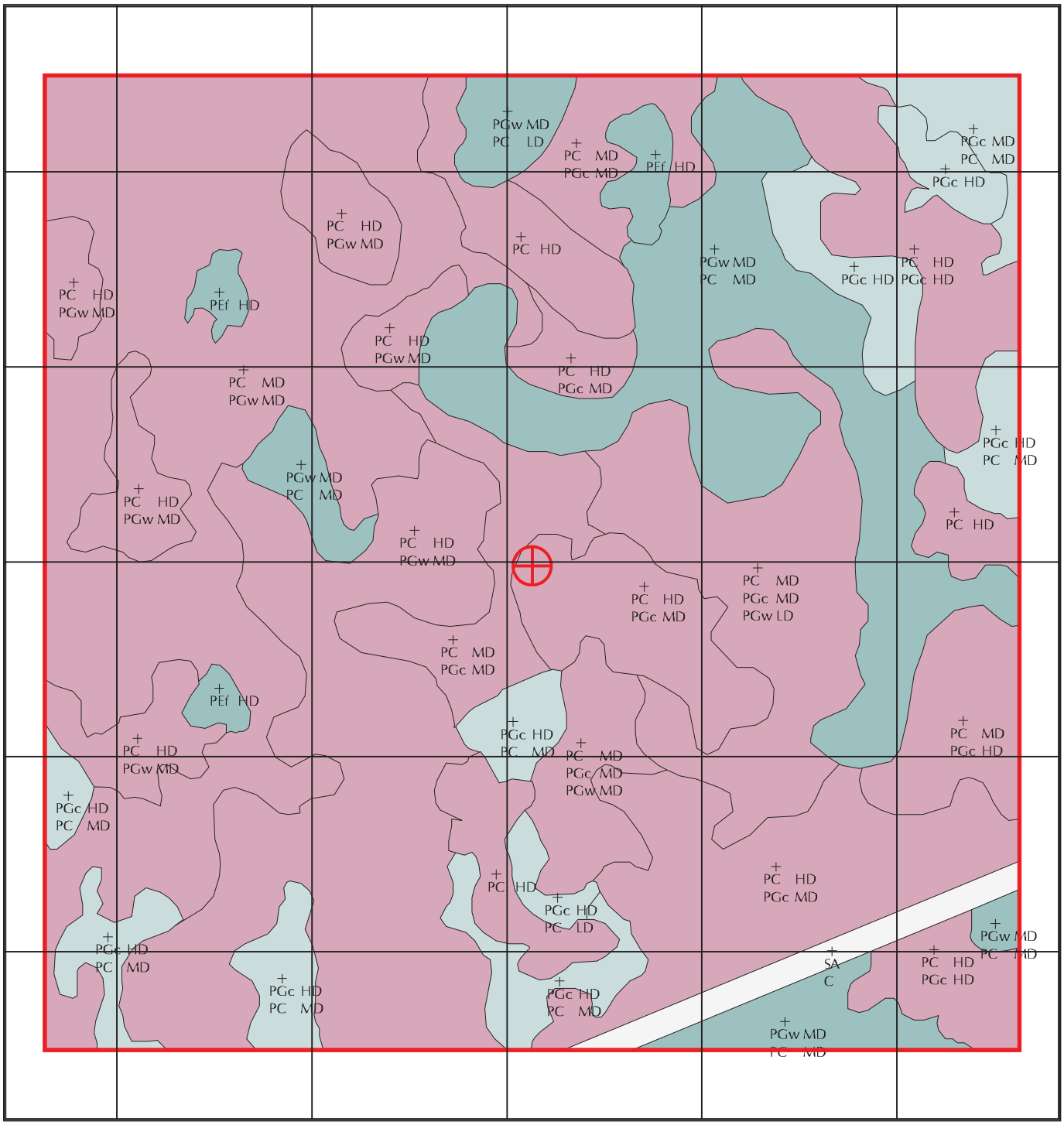

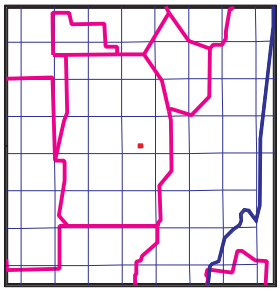

December 1999

Station M677
Cycle 5

N

0 100 200 m

Red line shows 1000 m square (100 Ha) area around station
UTM grid at 200m interval referenced to NAD 83
Center for Remote Sensing and Mapping Science (CRMS) - UGA

- PC MD/ PGw MD *20.24 Ha (20.24%)*
- PC HD/ PGw MD *17.74 Ha (17.74%)*
- PGw MD/ PC MD *13.21 Ha (13.21%)*
- PC HD/ PGc MD *10.17 Ha (10.17%)*
- PC MD/ PGc MD/ PGw LD *7.26 Ha (7.26%)*
- PC HD/ PGc HD *5.28 Ha (5.28%)*
- PGc HD/ PC MD *5.22 Ha (5.22%)*
- PC MD/ PGc MD *4.67 Ha (4.67%)*
- PC HD *4.27 Ha (4.27%)*
- PGc HD *2.34 Ha (2.34%)*
- PC MD/ PGc HD *2.34 Ha (2.34%)*
- PC MD/ PGc MD/ PGw MD *2.01 Ha (2.01%)*
- PEf HD *1.37 Ha (1.37%)*
- SA / C *1.27 Ha (1.27%)*
- PGc MD/ PC MD *1.12 Ha (1.12%)*
- PGw MD/ PC LD *1.05 Ha (1.05%)*
- PGc HD/ PC LD *0.45 Ha (0.45%)*

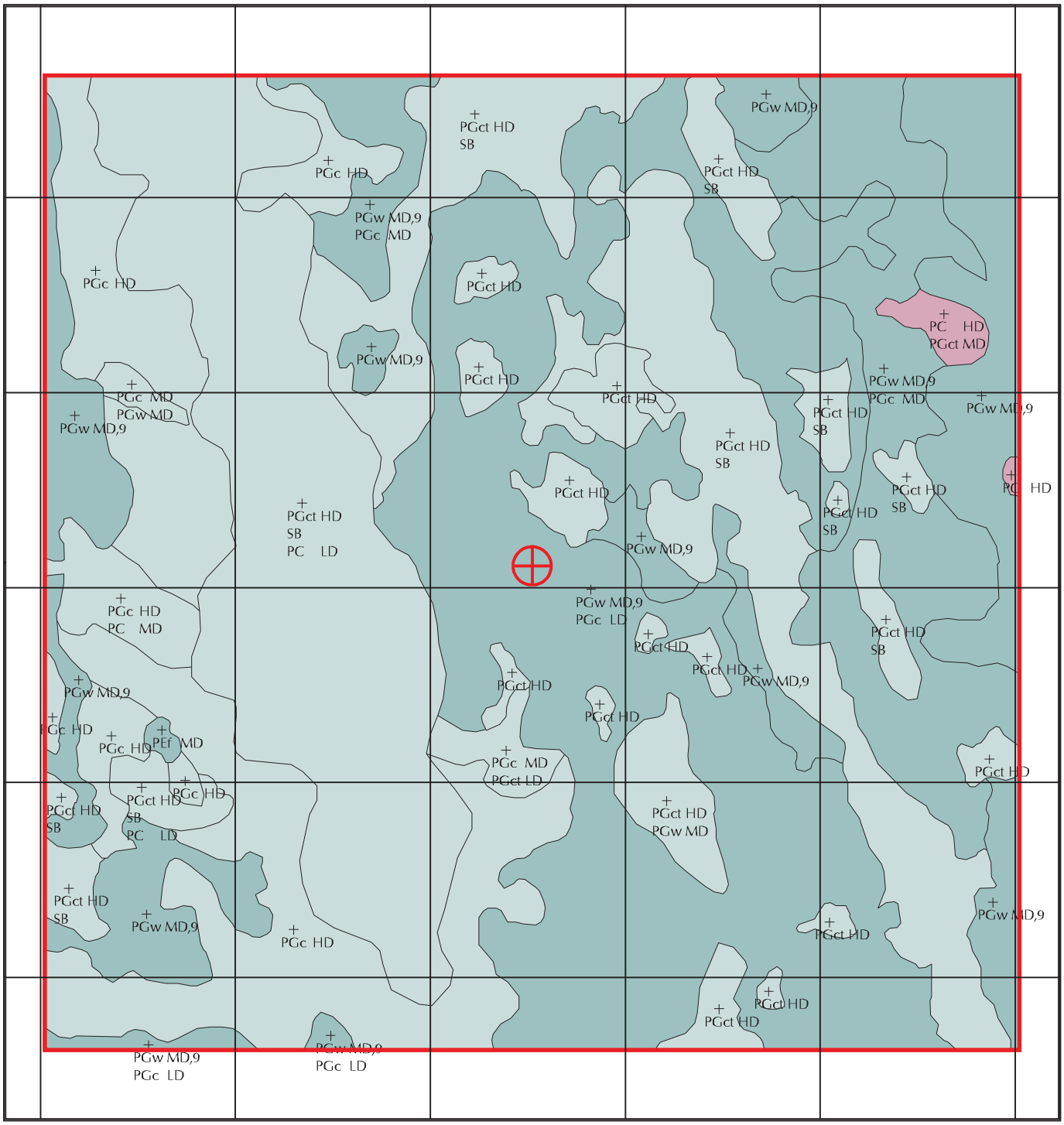

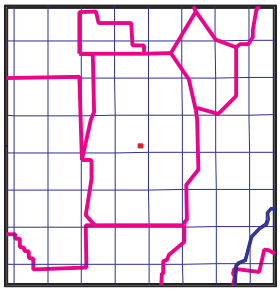

December 1999

Station M678

Cycle 5

N

0 100 200 m

Red line shows 1000 m square (100 Ha) area around station
UTM grid at 200m interval referenced to NAD 83
Center for Remote Sensing and Mapping Science (CRMS) - UGA

- PGw MD,9/ PGc LD *25.34 Ha (25.34 %)*
- PGct HD/ SB / PC LD *16.35 Ha (16.35 %)*
- PGct HD/ SB *14.87 Ha (14.87 %)*
- PGc HD *14.50 Ha (14.50 %)*
- PGw MD,9 *11.78 Ha (11.78 %)*
- PGw MD,9/ PGc MD *9.79 Ha (9.79 %)*
- PGct HD *3.31 Ha (3.31 %)*
- PGc HD/ PC MD *1.23 Ha (1.23 %)*
- PGct HD/ PGw MD *1.23 Ha (1.23 %)*
- PGc MD/ PGct LD *0.68 Ha (0.68 %)*
- PC HD/ PGct MD *0.48 Ha (0.48 %)*
- PGc MD/ PGw MD *0.27 Ha (0.27 %)*
- PEf MD *0.12 Ha (0.12 %)*
- PC HD *0.06 Ha (0.06 %)*

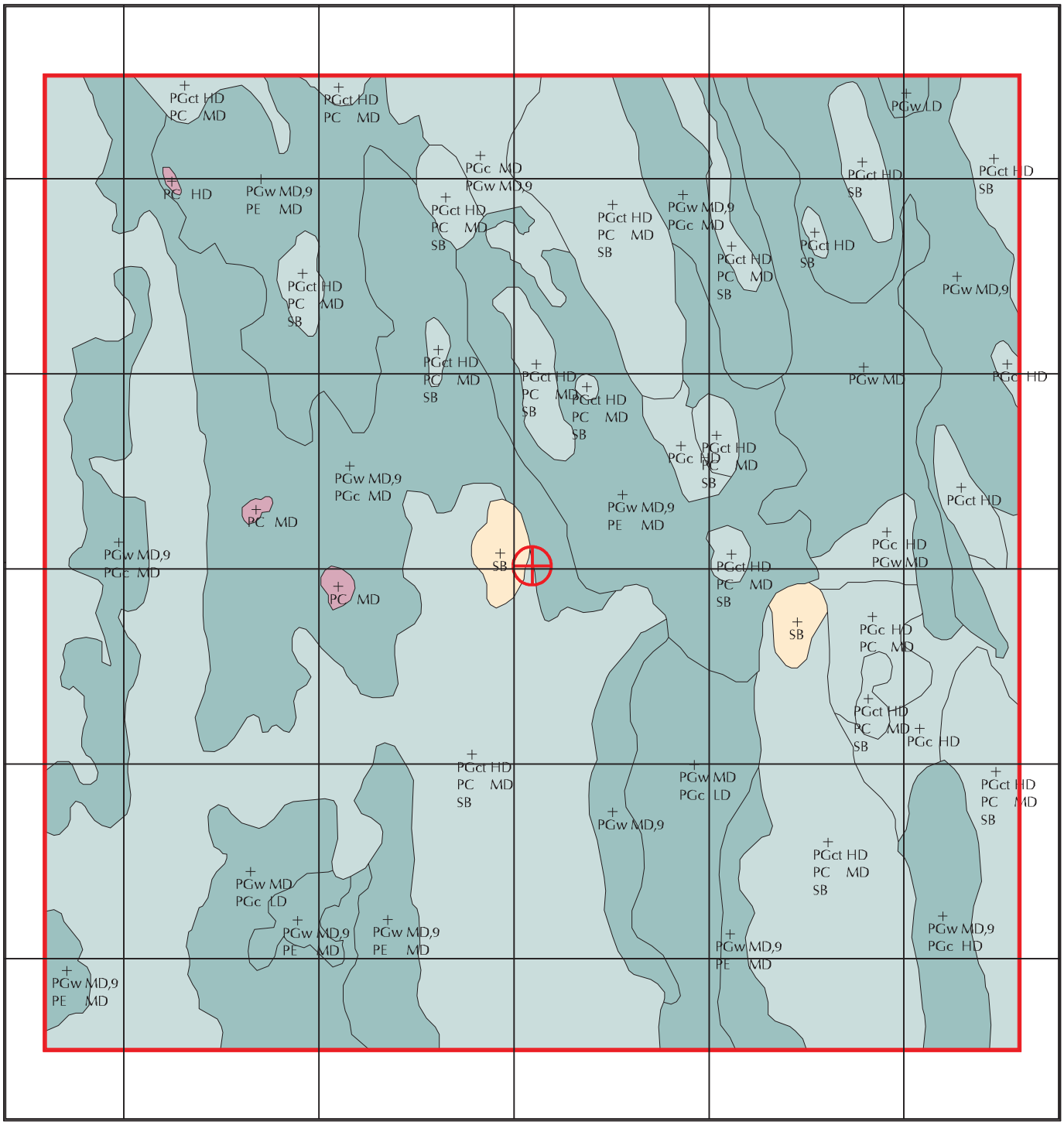

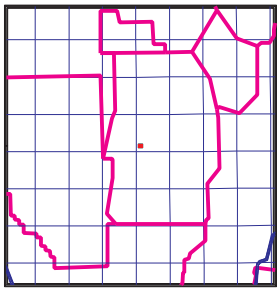

December 1999

Station M679

Cycle 5

N

0 100 200 m

Red line shows 1000 m square (100 Ha) area around station
UTM grid at 200m interval referenced to NAD 83
Center for Remote Sensing and Mapping Science (CRMS) - UGA

- PGct HD/ PC MD/ SB *37.41 Ha (37.41%)*
- PGw MD,9/ PGc MD *16.97 Ha (16.97%)*
- PGw MD,9/ PE MD *15.87 Ha (15.87%)*
- PGw MD,9 *6.82 Ha (6.82%)*
- PGw MD/ PGc LD *6.78 Ha (6.78%)*
- PGw MD *4.85 Ha (4.85%)*
- PGc HD *1.98 Ha (1.98%)*
- PGw MD,9/ PGc HD *1.89 Ha (1.89%)*
- PGc MD/ PGw MD,9 *1.65 Ha (1.65%)*
- PGct HD/ SB *1.65 Ha (1.65%)*
- PGc HD/ PC MD *1.06 Ha (1.06%)*
- SB *0.81 Ha (0.81%)*
- PGc HD/ PGw MD *0.65 Ha (0.65%)*
- PGct HD *0.65 Ha (0.65%)*
- PGct HD/ PC MD *0.58 Ha (0.58%)*
- PGw LD *0.18 Ha (0.18%)*
- PC MD *0.16 Ha (0.16%)*
- PC HD *0.03 Ha (0.03%)*

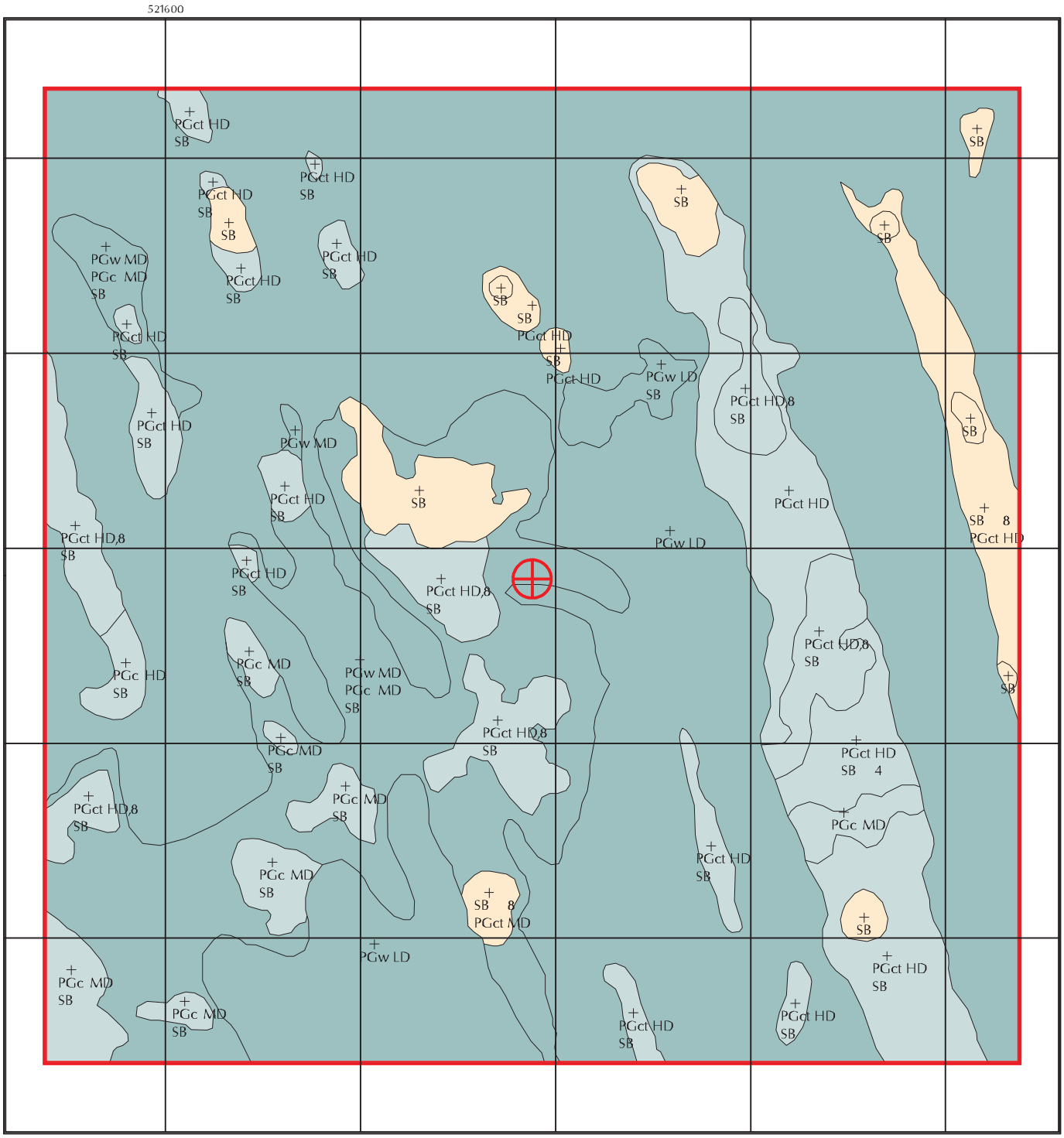

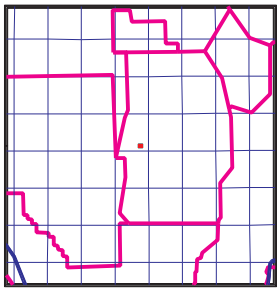

December 1999

Station M680

Cycle 5

N

0 100 200 m

Red line shows 1000 m square (100 Ha) area around station
UTM grid at 200m interval referenced to NAD 83
Center for Remote Sensing and Mapping Science (CRMS) - UGA

- PGw LD *62.15 Ha (62.15 %)*
- PGw MD/ PGc MD/ SB *13.73 Ha (13.73 %)*
- PGct HD,8/ SB *5.28 Ha (5.28 %)*
- PGct HD/ SB *4.89 Ha (4.89 %)*
- PGct HD *3.18 Ha (3.18 %)*
- SB *2.73 Ha (2.73 %)*
- PGc MD/ SB *2.39 Ha (2.39 %)*
- SB 8/ PGct HD *2.00 Ha (2.00 %)*
- PGct HD/ SB 4 *1.27 Ha (1.27 %)*
- PGw LD/ SB *0.69 Ha (0.69 %)*
- PGc MD *0.53 Ha (0.53 %)*
- PGc HD/ SB *0.42 Ha (0.42 %)*
- SB 8/ PGct MD *0.33 Ha (0.33 %)*
- SB / PGct HD *0.33 Ha (0.33 %)*
- PGw MD *0.08 Ha (0.08 %)*

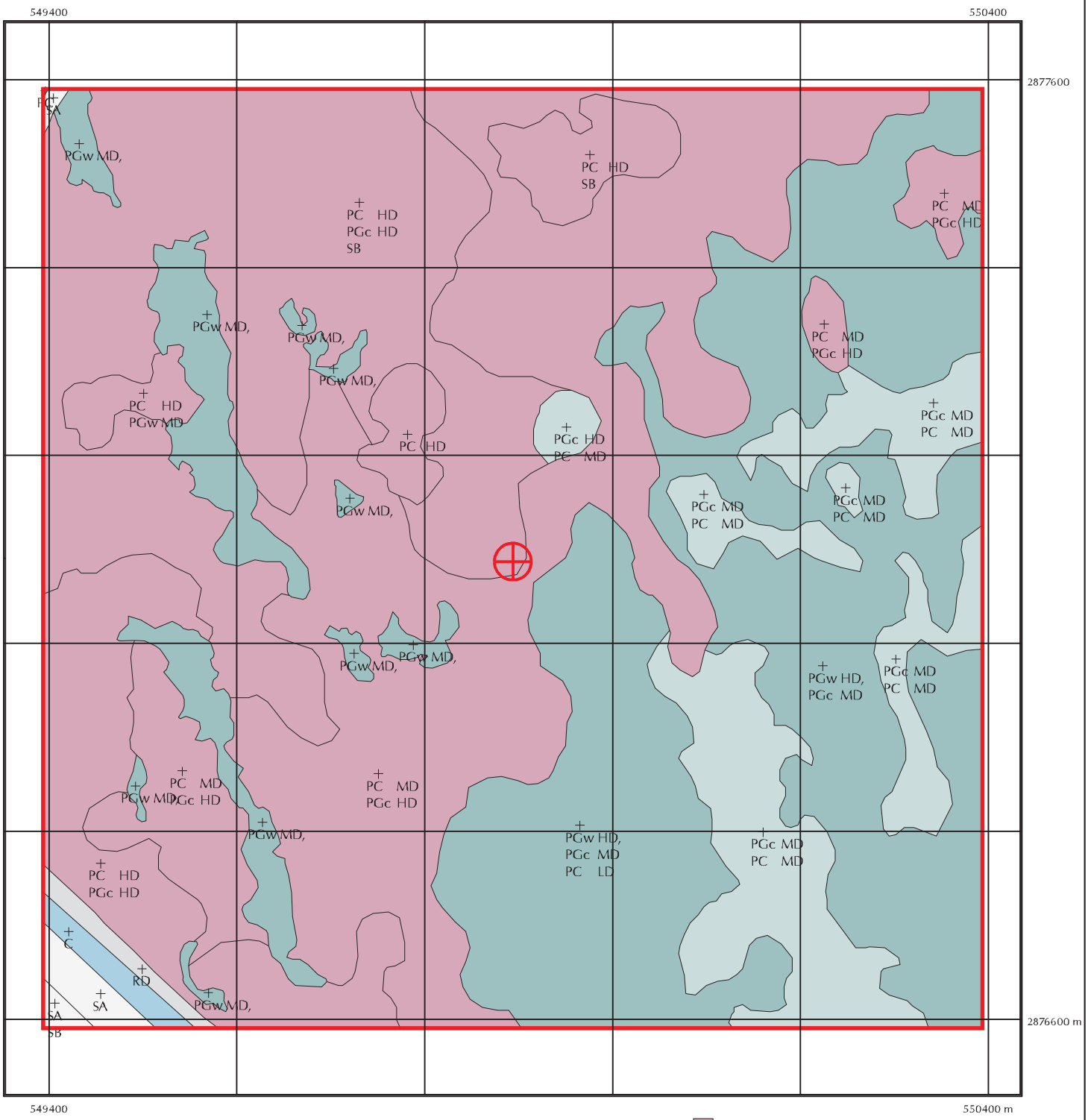

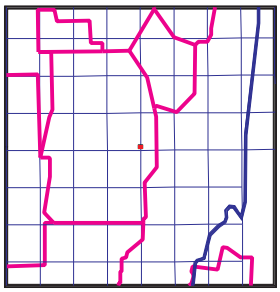

December 1999

Station M681

Cycle 5

N

0 100 200 m

Red line shows 1000 m square (100 Ha) area around station
UTM grid at 200m interval referenced to NAD 83
Center for Remote Sensing and Mapping Science (CRMS) - UGA

- PC MD/ PGc HD *26.96 Ha (26.96 %)*
- PC HD/ PGc HD/ SB *19.43 Ha (19.43 %)*
- PGw HD,/ PGc MD *17.48 Ha (17.48 %)*
- PGw HD,/ PGc MD/ PC LD *10.56 Ha (10.56 %)*
- PGc MD/ PC MD *9.39 Ha (9.39 %)*
- PC HD/ PGc HD *5.97 Ha (5.97 %)*
- PGw MD, *4.81 Ha (4.81 %)*
- PC HD/ SB *1.66 Ha (1.66 %)*
- PC HD *0.89 Ha (0.89 %)*
- PC HD/ PGw MD *0.79 Ha (0.79 %)*
- SA *0.59 Ha (0.59 %)*
- C *0.50 Ha (0.50 %)*
- RD *0.42 Ha (0.42 %)*
- PGc HD/ PC MD *0.40 Ha (0.40 %)*
- SA / SB *0.15 Ha (0.15 %)*
- PC *0.00 Ha (0.00 %)*

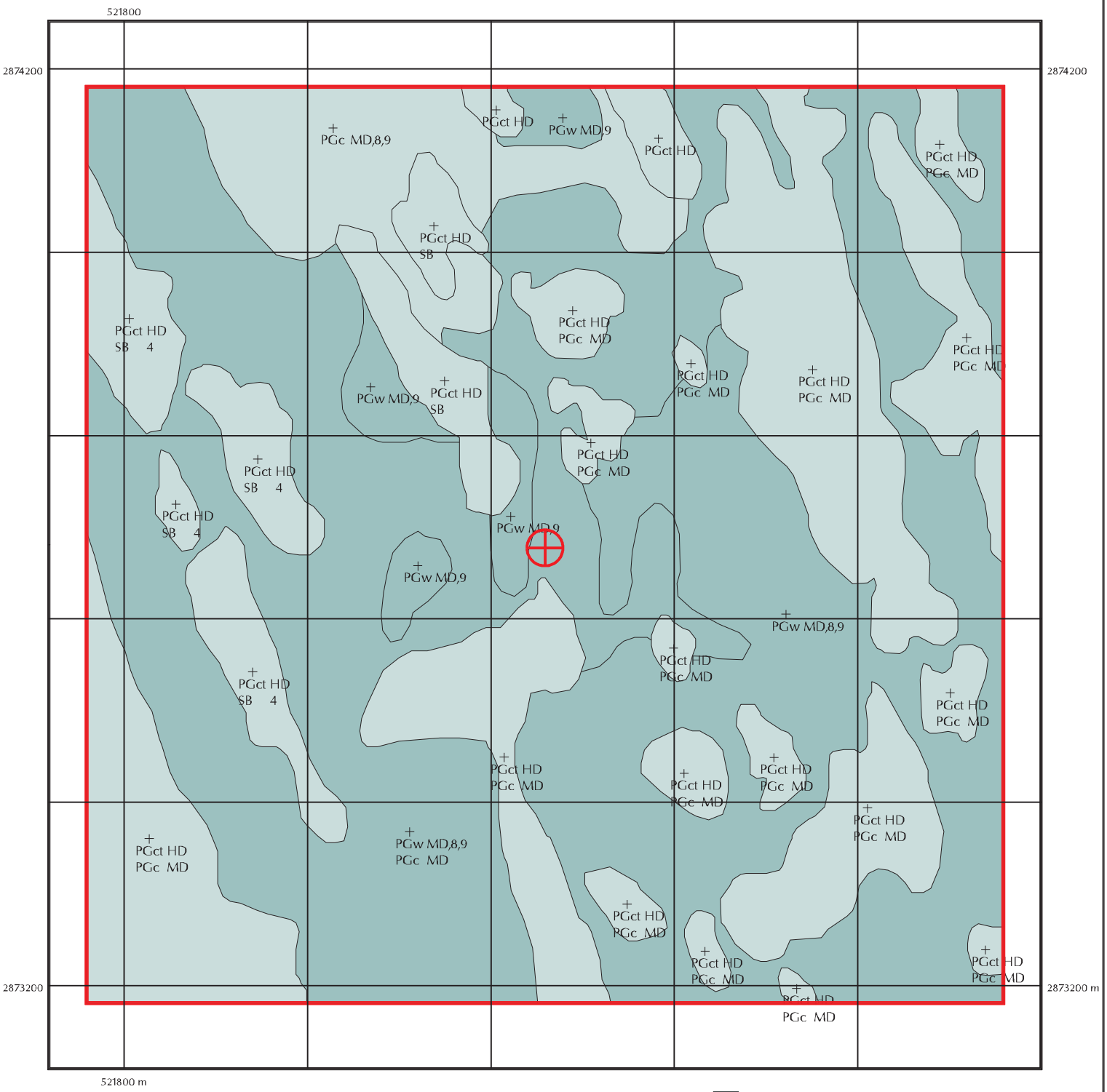

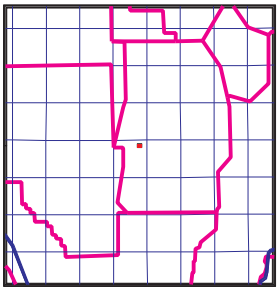

December 1999

Station M682
Cycle 5

0 100 200 m

Red line shows 1000 m square (100 Ha) area around station
UTM grid at 200m interval referenced to NAD 83
Center for Remote Sensing and Mapping Science (CRMS) - UGA

- PGw MD,8,9/ PGc MD *30.74 Ha (30.74 %)*
- PGct HD/ PGc MD *27.71 Ha (27.71 %)*
- PGw MD,8,9 *23.16 Ha (23.16 %)*
- PGc MD,8,9 *6.57 Ha (6.57 %)*
- PGct HD/ SB 4 *5.33 Ha (5.33 %)*
- PGw MD,9 *2.82 Ha (2.82 %)*
- PGct HD/ SB *2.66 Ha (2.66 %)*
- PGct HD *1.01 Ha (1.01 %)*

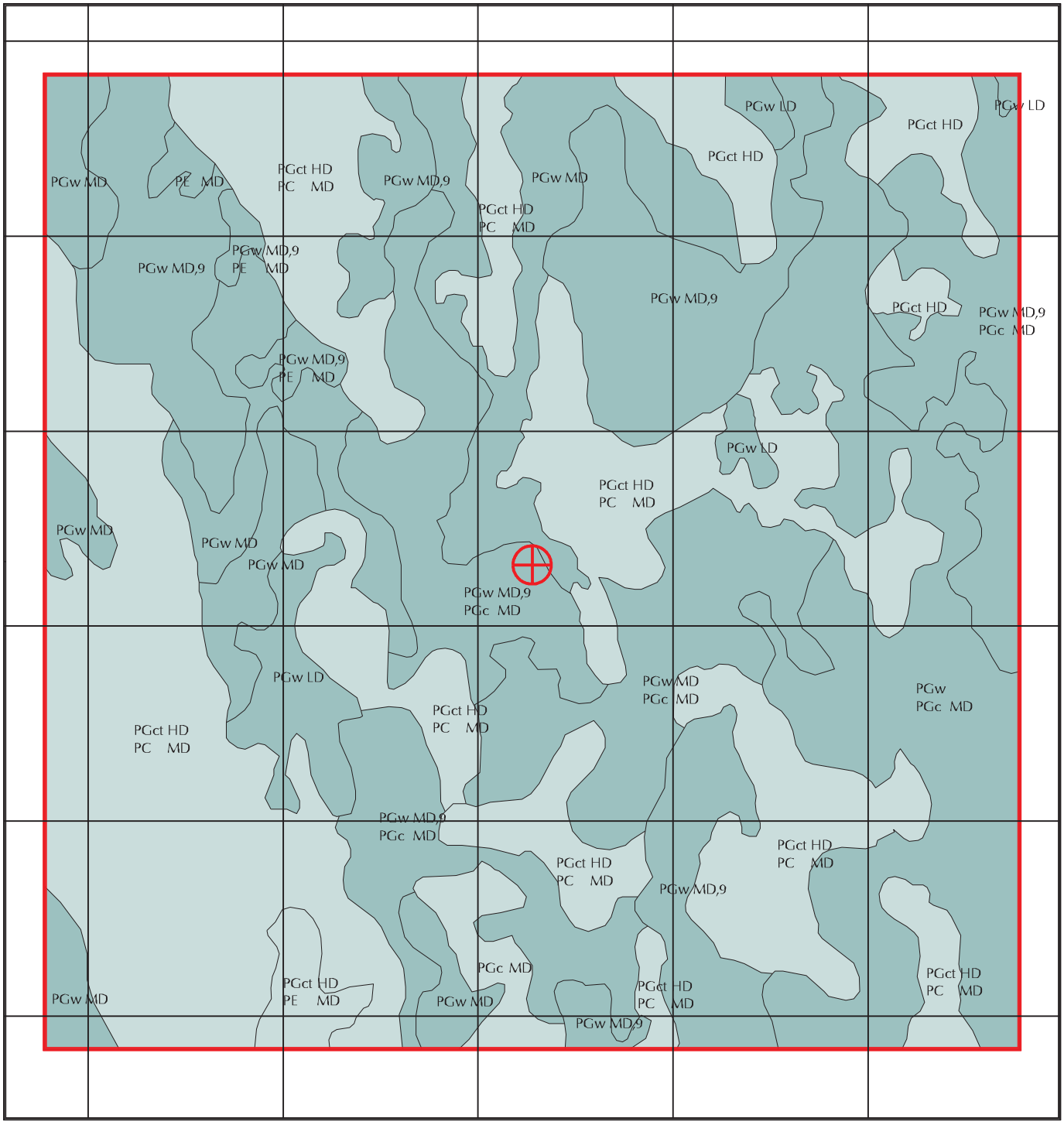

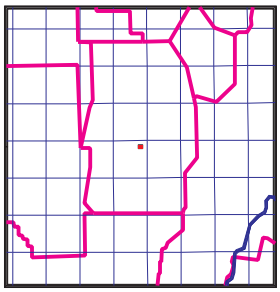

December 1999

Station M683

Cycle 5

N

0 100 200 m

Red line shows 1000 m square (100 Ha) area around station
UTM grid at 200m interval referenced to NAD 83
Center for Remote Sensing and Mapping Science (CRMS) - UGA

- PGct HD/ PC MD *33.94 Ha (33.94%)*
- PGw / PGc MD *13.27 Ha (13.27%)*
- PGw MD,9 *13.08 Ha (13.08%)*
- PGw MD,9/ PGc MD *12.72 Ha (12.72%)*
- PGw MD *12.63 Ha (12.63%)*
- PGw MD/ PGc MD *5.47 Ha (5.47%)*
- PGct HD *3.13 Ha (3.13%)*
- PGw LD *2.55 Ha (2.55%)*
- PGc MD *1.25 Ha (1.25%)*
- PGct HD/ PE MD *0.95 Ha (0.95%)*
- PGw MD,9/ PE MD *0.71 Ha (0.71%)*
- PE MD *0.29 Ha (0.29%)*

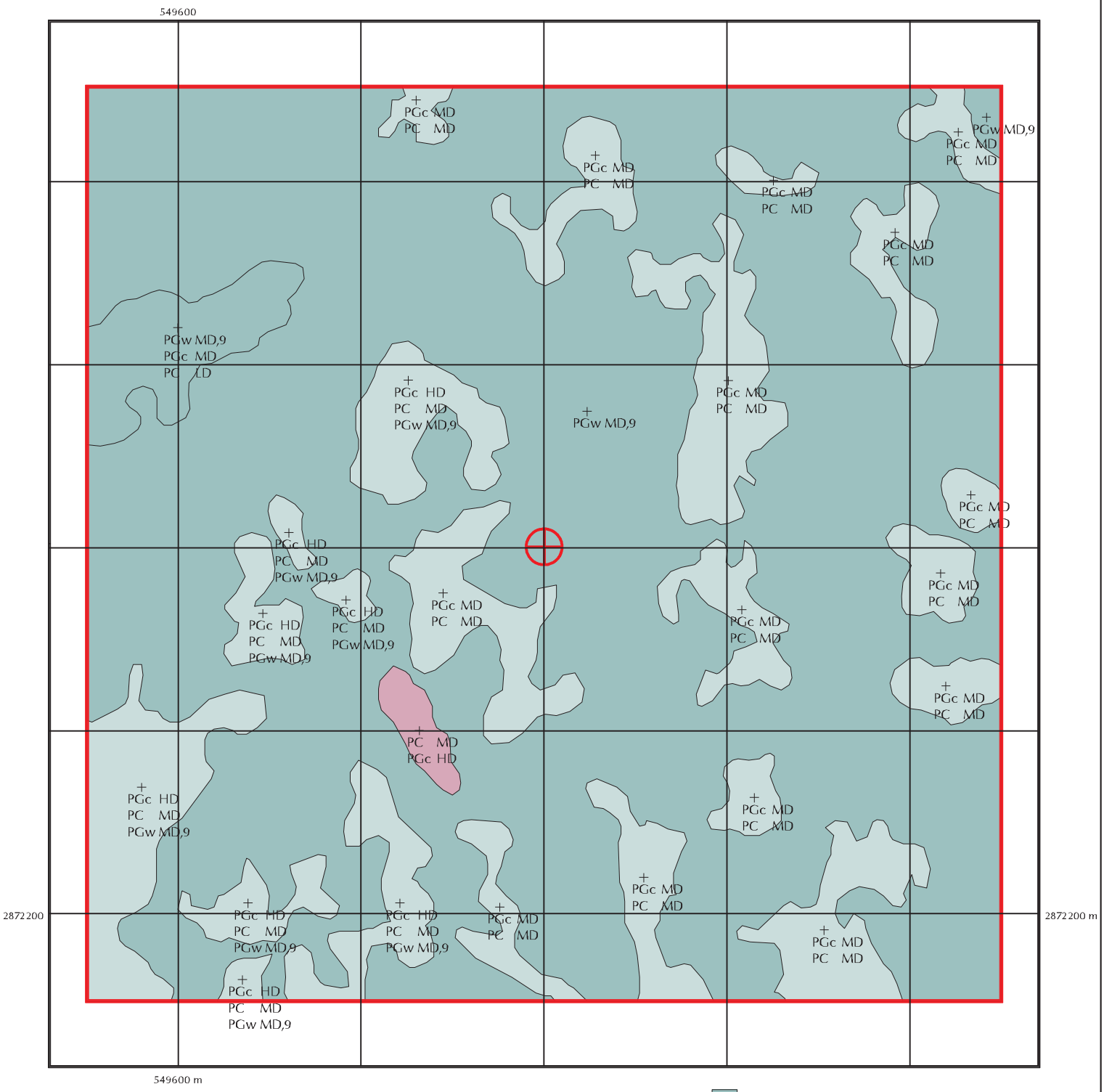

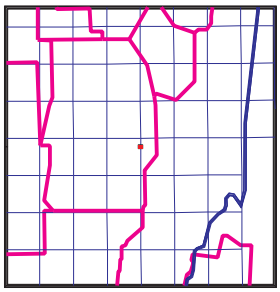

December 1999

Station M684
Cycle 5

N

0 100 200 m

Red line shows 1000 m square (100 Ha) area around station
UTM grid at 200m interval referenced to NAD 83
Center for Remote Sensing and Mapping Science (CRMS) - UGA

- PGw MD,9 *73.65 Ha (73.65 %)*
- PGc MD/ PC MD *14.82 Ha (14.82 %)*
- PGc HD/ PC MD/ PGw MD,9 *8.59 Ha (8.59 %)*
- PGw MD,9/ PGc MD/ PC LD *2.37 Ha (2.37 %)*
- PC MD/ PGc HD *0.57 Ha (0.57 %)*

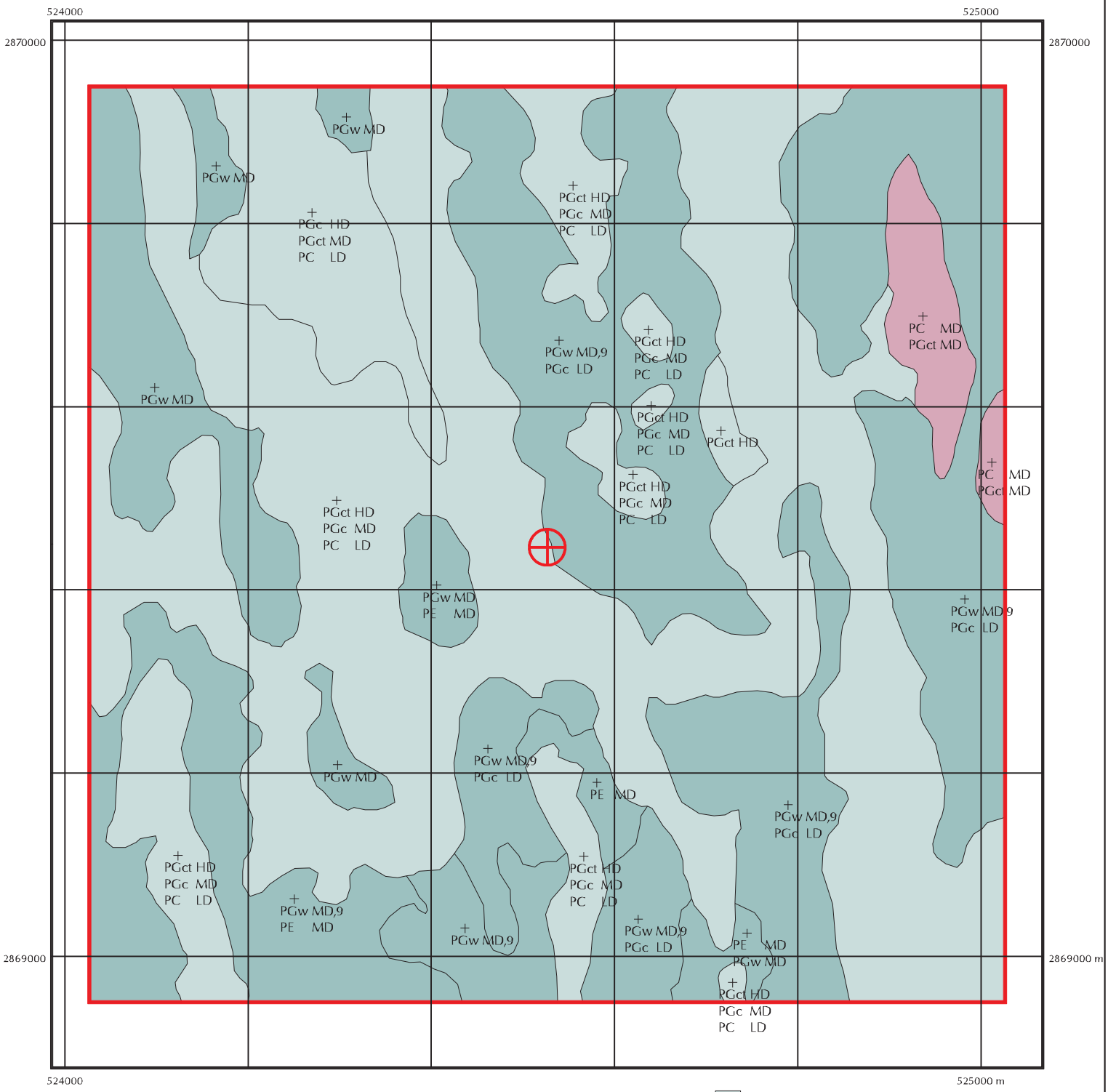

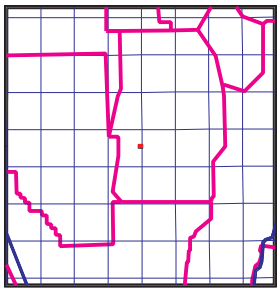

December 1999

Station M685
Cycle 5

N

0 100 200 m

Red line shows 1000 m square (100 Ha) area around station
UTM grid at 200m interval referenced to NAD 83
Center for Remote Sensing and Mapping Science (CRMS) - UGA

- PGct HD/ PGc MD/ PC LD *45.14 Ha (45.14 %)*
- PGw MD,9/ PGc LD *29.41 Ha (29.41 %)*
- PGw MD *6.65 Ha (6.65 %)*
- PGw MD,9/ PE MD *6.55 Ha (6.55 %)*
- PGc HD/ PGct MD/ PC LD *4.99 Ha (4.99 %)*
- PC MD/ PGct MD *2.27 Ha (2.27 %)*
- PGw MD,9 *2.04 Ha (2.04 %)*
- PGw MD/ PE MD *0.96 Ha (0.96 %)*
- PE MD *0.79 Ha (0.79 %)*
- PE MD/ PGw MD *0.71 Ha (0.71 %)*
- PGct HD *0.50 Ha (0.50 %)*

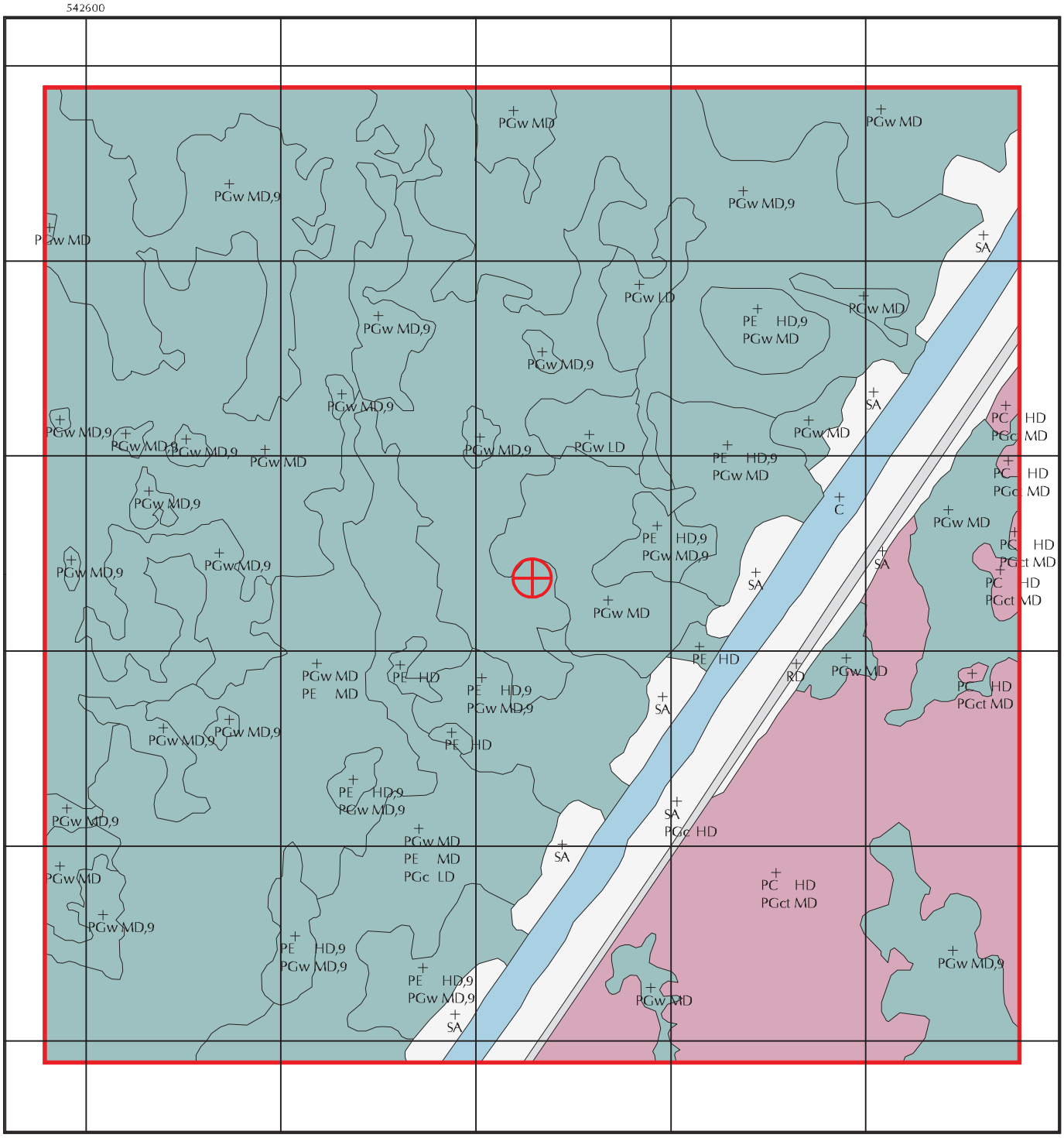

Station M686

Cycle 5

0 100 200 m

Red line shows 1000 m square (100 Ha) area around station
UTM grid at 200m interval referenced to NAD 83
Center for Remote Sensing and Mapping Science (CRMS) - UGA

December 1999

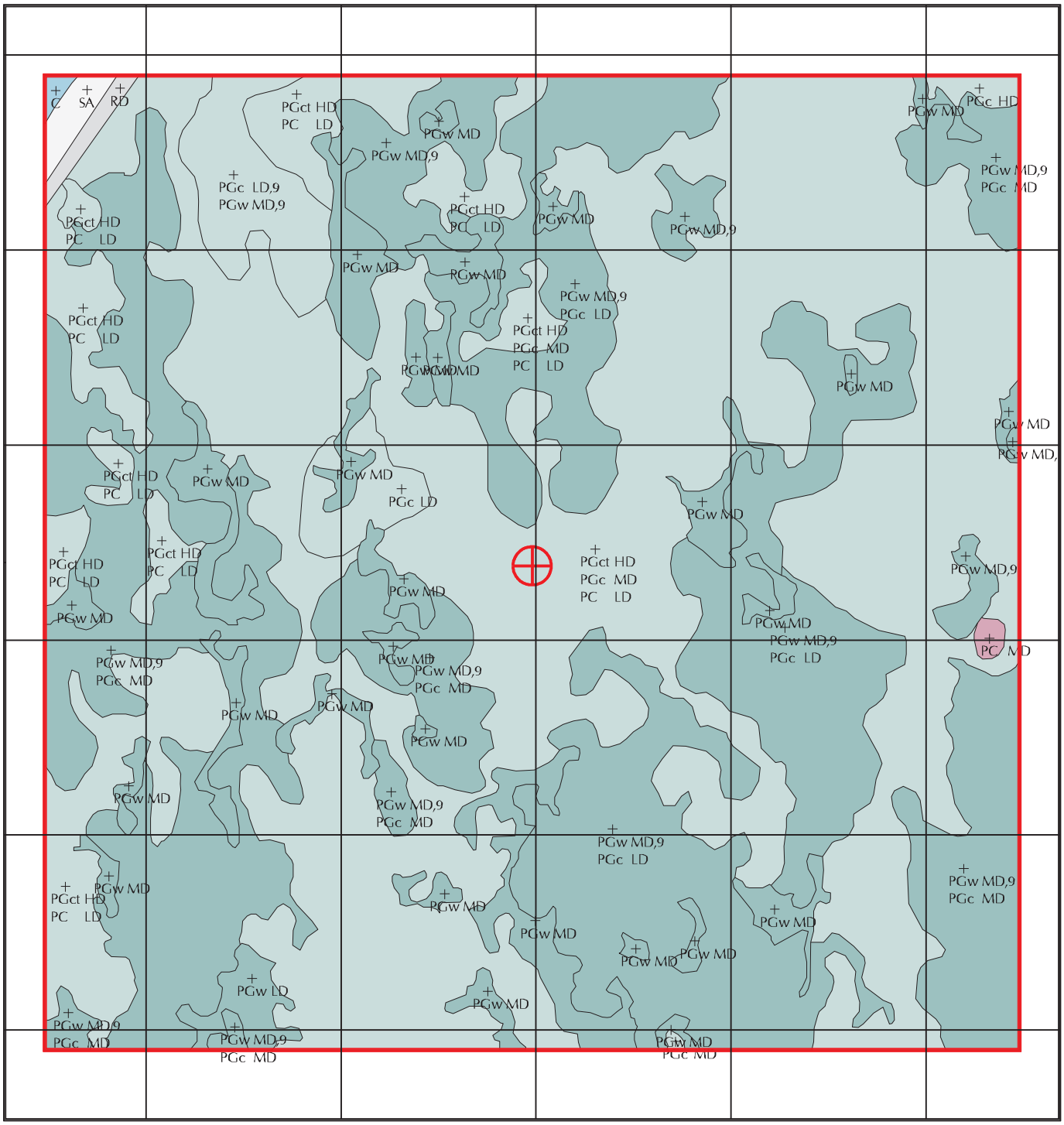

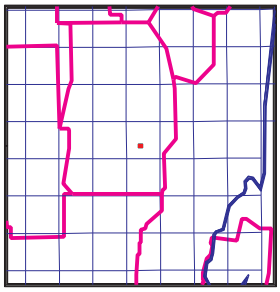

December 1999

Station M687

Cycle 5

N

0 100 200 m

Red line shows 1000 m square (100 Ha) area around station
UTM grid at 200m interval referenced to NAD 83
Center for Remote Sensing and Mapping Science (CRMS) - UGA

- PGct HD/ PGc MD/ PC LD *41.68 Ha (41.68 %)*
- PGw MD,9/ PGc LD *18.14 Ha (18.14 %)*
- PGw MD,9/ PGc MD *18.01 Ha (18.01 %)*
- PGw MD *7.69 Ha (7.69 %)*
- PGct HD/ PC LD *7.16 Ha (7.16 %)*
- PGw MD,9 *2.58 Ha (2.58 %)*
- PGc LD,9/ PGw MD,9 *2.09 Ha (2.09 %)*
- PGc LD *1.00 Ha (1.00 %)*
- PGw LD *0.60 Ha (0.60 %)*
- SA *0.34 Ha (0.34 %)*
- PGc HD *0.25 Ha (0.25 %)*
- RD *0.24 Ha (0.24 %)*
- PC MD *0.11 Ha (0.11 %)*
- C *0.08 Ha (0.08 %)*
- PGc MD *0.03 Ha (0.03 %)*

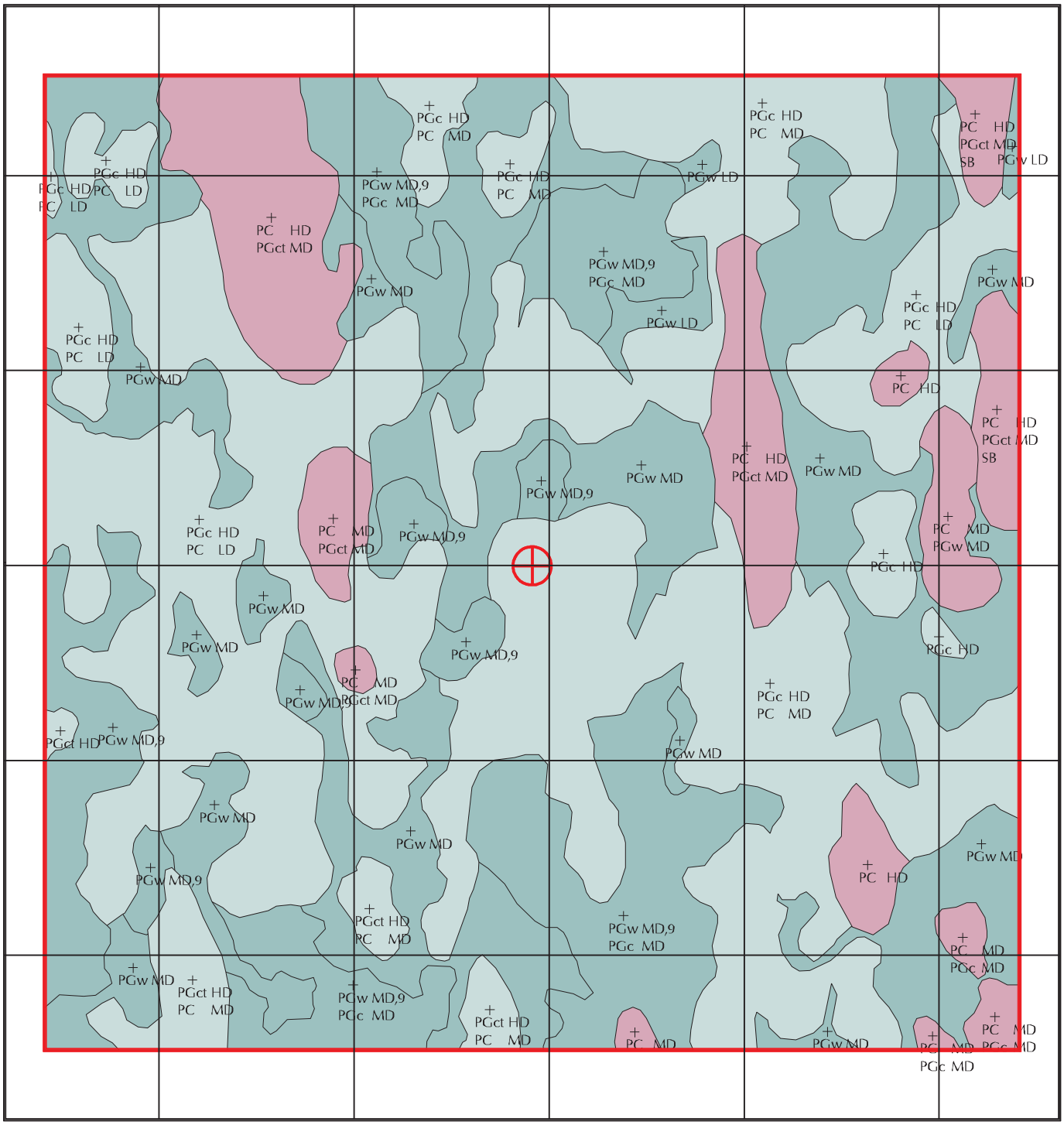

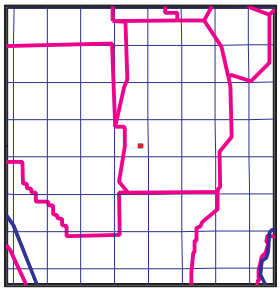

December 1999

Station M688

Cycle 5

N

0 100 200 m

Red line shows 1000 m square (100 Ha) area around station
UTM grid at 200m interval referenced to NAD 83
Center for Remote Sensing and Mapping Science (CRMS) - UGA

- PGw MD *25.25 Ha (25.25 %)*
- PGc HD/ PC MD *23.08 Ha (23.08 %)*
- PGc HD/ PC LD *19.25 Ha (19.25 %)*
- PGw MD,9/ PGc MD *11.76 Ha (11.76 %)*
- PC HD/ PGct MD *6.25 Ha (6.25 %)*
- PGw MD,9 *4.65 Ha (4.65 %)*
- PGct HD/ PC MD *2.23 Ha (2.23 %)*
- PC HD/ PGct MD/ SB *1.66 Ha (1.66 %)*
- PC MD/ PGw MD *1.10 Ha (1.10 %)*
- PC HD *1.03 Ha (1.03 %)*
- PC MD/ PGct MD *1.03 Ha (1.03 %)*
- PGc HD *0.87 Ha (0.87 %)*
- PGw LD *0.84 Ha (0.84 %)*
- PC MD/ PGc MD *0.74 Ha (0.74 %)*
- PC MD *0.15 Ha (0.15 %)*
- PGct HD *0.13 Ha (0.13 %)*

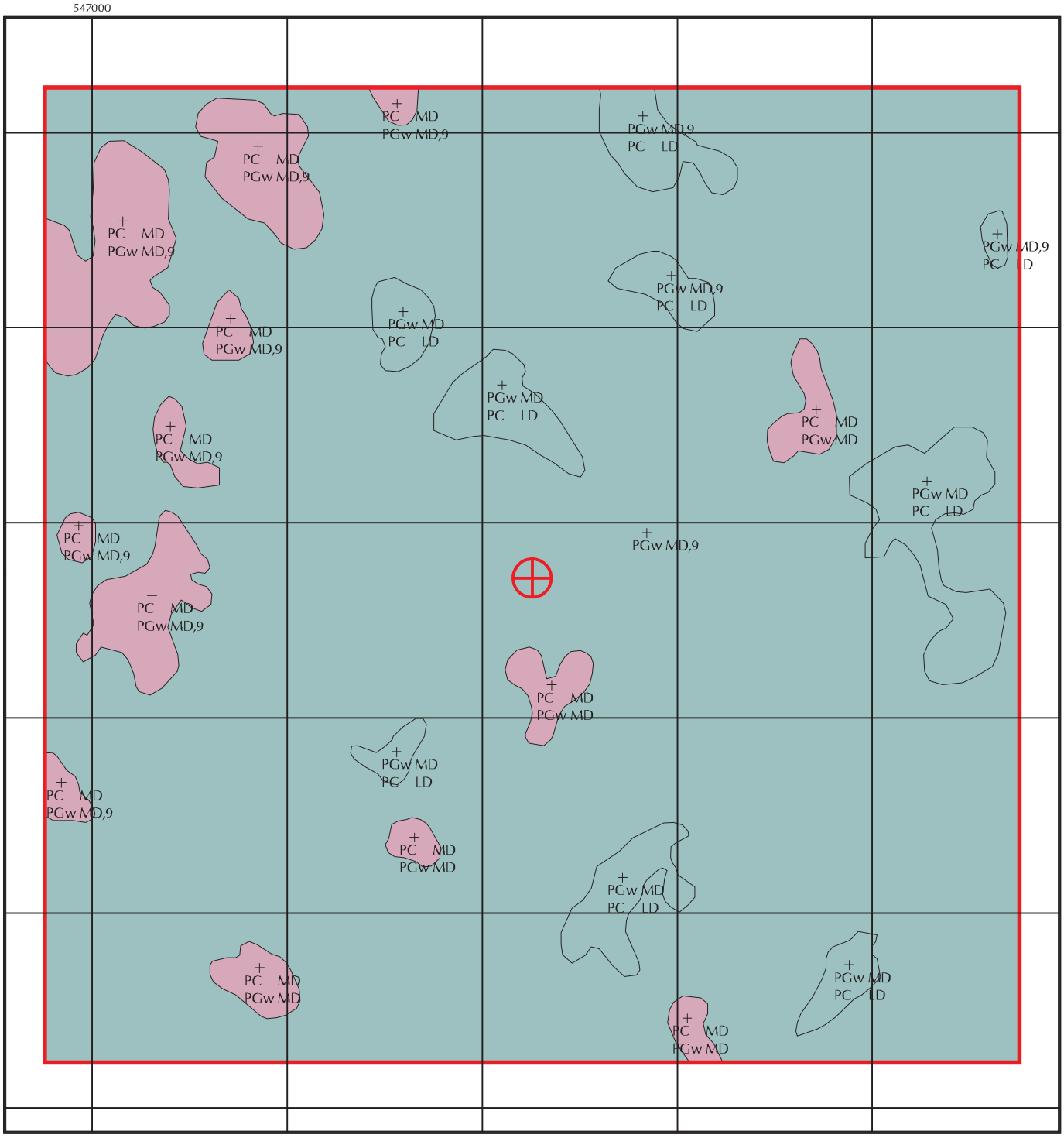

Station M689
Cycle 5

- PGw MD,9 *86.14 Ha (86.14%)*
- PC MD/ PGw MD,9 *5.64 Ha (5.64%)*
- PGw MD/ PC LD *4.91 Ha (4.91%)*
- PC MD/ PGw MD *1.85 Ha (1.85%)*
- PGw MD,9/ PC LD *1.46 Ha (1.46%)*

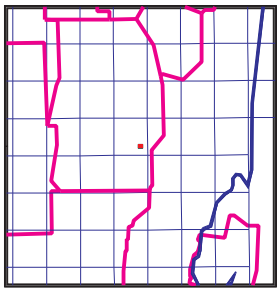

December 1999

N

0 100 200 m

Red line shows 1000 m square (100 Ha) area around station
UTM grid at 200m interval referenced to NAD 83
Center for Remote Sensing and Mapping Science (CRMS) - UGA

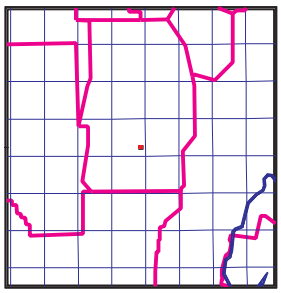

December 1999

Station M690

Cycle 5

N

0 100 200 m

Red line shows 1000 m square (100 Ha) area around station
UTM grid at 200m interval referenced to NAD 83
Center for Remote Sensing and Mapping Science (CRMS) - UGA

- PGw MD,9 *22.04 Ha (22.04%)*
- PGw LD *18.41 Ha (18.41%)*
- PGw MD *15.93 Ha (15.93%)*
- PGw MD,9/ PGc MD *13.92 Ha (13.92%)*
- PGct HD/ SB / PC LD *7.16 Ha (7.16%)*
- PGct HD/ SB *5.71 Ha (5.71%)*
- PGct HD/ PGw MD,9 *5.19 Ha (5.19%)*
- PGw MD,9/ PE MD *4.37 Ha (4.37%)*
- PGct HD/ PGc MD/ PC LD *2.42 Ha (2.42%)*
- PGct HD/ PGw MD *1.59 Ha (1.59%)*
- PGct HD *1.38 Ha (1.38%)*
- PGct HD/ PC LD *1.24 Ha (1.24%)*
- PGct HD/ PGw HD,9 *0.63 Ha (0.63%)*

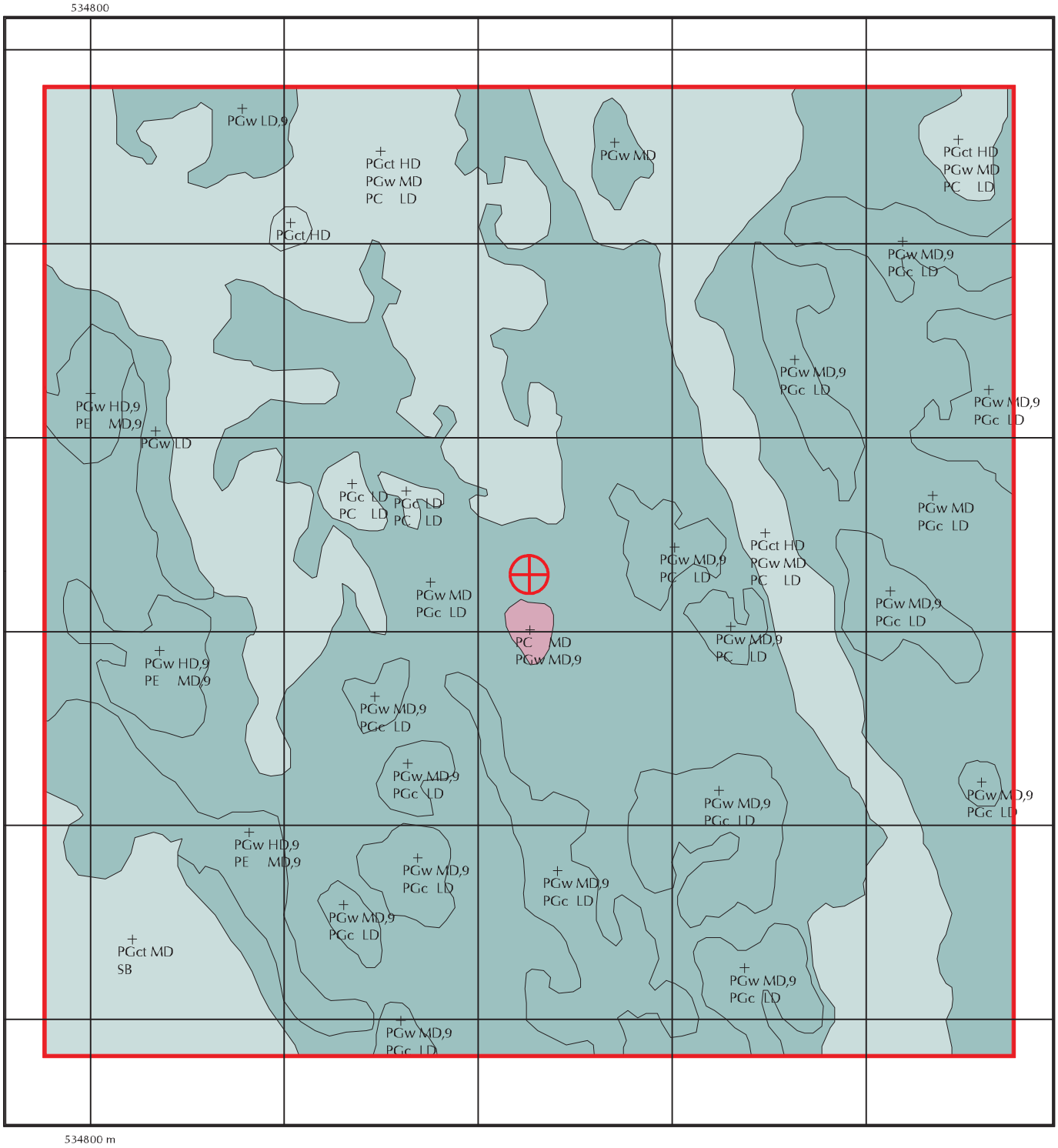

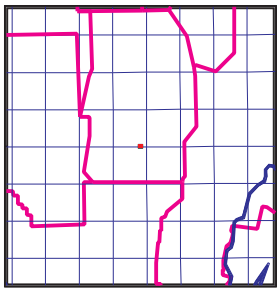

December 1999

Station M691
Cycle 5

N

0 100 200 m

Red line shows 1000 m square (100 Ha) area around station
UTM grid at 200m interval referenced to NAD 83
Center for Remote Sensing and Mapping Science (CRMS) - UGA

- PGw MD/ PGc LD *46.03 Ha (46.03%)*
- PGct HD/ PGw MD/ PC LD *26.20 Ha (26.20%)*
- PGw MD,9/ PGc LD *13.01 Ha (13.01%)*
- PGw HD,9/ PE MD,9 *5.30 Ha (5.30%)*
- PGct MD/ SB *4.28 Ha (4.28%)*
- PGw LD *1.43 Ha (1.43%)*
- PGw LD,9 *1.21 Ha (1.21%)*
- PGw MD,9/ PC LD *1.20 Ha (1.20%)*
- PGc LD/ PC LD *0.50 Ha (0.50%)*
- PGw MD *0.44 Ha (0.44%)*
- PC MD/ PGw MD,9 *0.24 Ha (0.24%)*
- PGct HD *0.15 Ha (0.15%)*

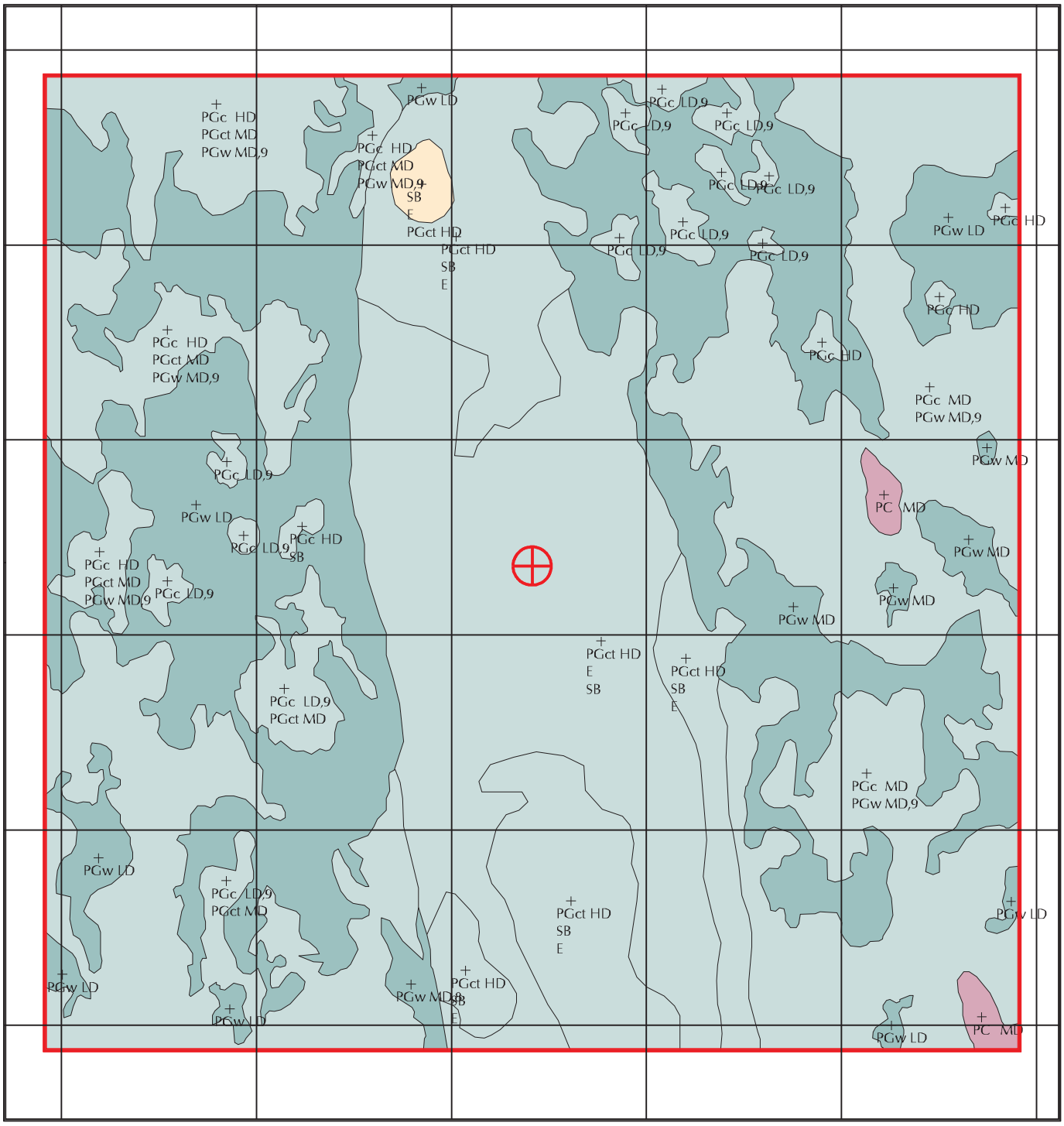

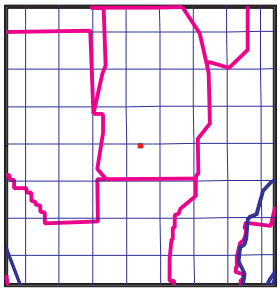

December 1999

Station M692
Cycle 5

N

0 100 200 m

Red line shows 1000 m square (100 Ha) area around station
UTM grid at 200m interval referenced to NAD 83
Center for Remote Sensing and Mapping Science (CRMS) - UGA

- PGw LD *19.06 Ha (19.06 %)*
- PGc MD/ PGw MD,9 *19.01 Ha (19.01 %)*
- PGct HD/ E / SB *16.97 Ha (16.97 %)*
- PGw MD *12.75 Ha (12.75 %)*
- PGct HD/ SB / E *11.50 Ha (11.50 %)*
- PGc LD,9/ PGct MD *9.65 Ha (9.65 %)*
- PGc HD/ PGct MD/ PGw MD,9 *7.33 Ha (7.33 %)*
- PGc LD,9 *1.93 Ha (1.93 %)*
- PC MD *0.54 Ha (0.54 %)*
- PGw MD,8 *0.44 Ha (0.44 %)*
- SB / E / PGct HD *0.41 Ha (0.41 %)*
- PGc HD *0.26 Ha (0.26 %)*
- PGc HD/ SB *0.16 Ha (0.16 %)*

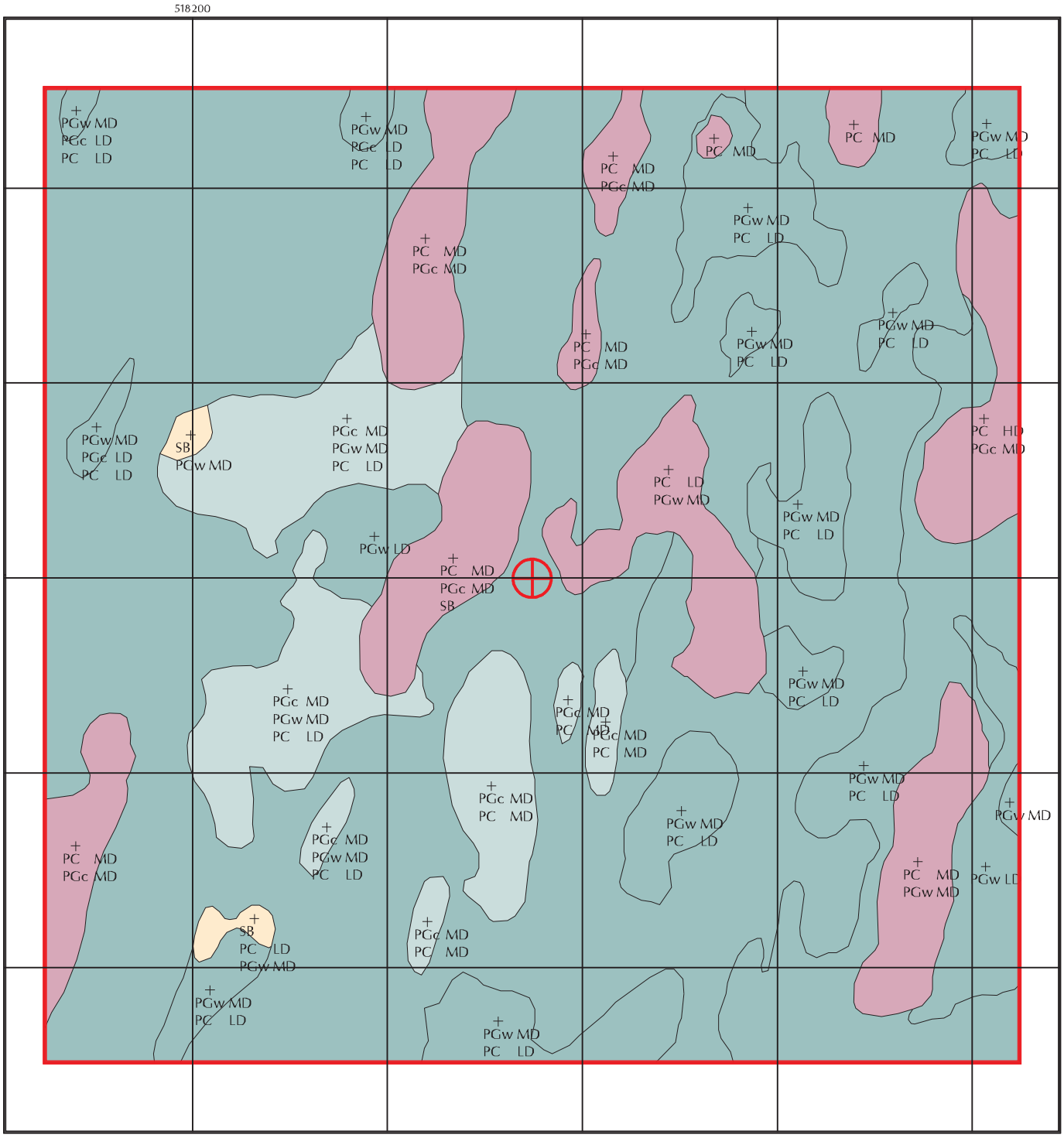

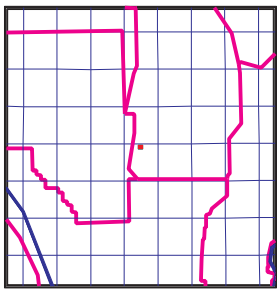

December 1999

Station M693
Cycle 5

N

0 100 200 m

Red line shows 1000 m square (100 Ha) area around station
UTM grid at 200m interval referenced to NAD 83
Center for Remote Sensing and Mapping Science (CRMS) - UGA

- PGw LD *59.71 Ha (59.71 %)*
- PGw MD/ PC LD *14.90 Ha (14.90 %)*
- PGc MD/ PGw MD/ PC LD *6.77 Ha (6.77 %)*
- PC MD/ PGc MD *4.61 Ha (4.61 %)*
- PGc MD/ PC MD *2.79 Ha (2.79 %)*
- PC LD/ PGw MD *2.61 Ha (2.61 %)*
- PC MD/ PGc MD/ SB *2.29 Ha (2.29 %)*
- PC MD/ PGw MD *2.24 Ha (2.24 %)*
- PC HD/ PGc MD *2.22 Ha (2.22 %)*
- PGw MD/ PGc LD/ PC LD *0.78 Ha (0.78 %)*
- PC MD *0.51 Ha (0.51 %)*
- SB / PC LD/ PGw MD *0.26 Ha (0.26 %)*
- SB / PGw MD *0.19 Ha (0.19 %)*
- PGw MD *0.11 Ha (0.11 %)*

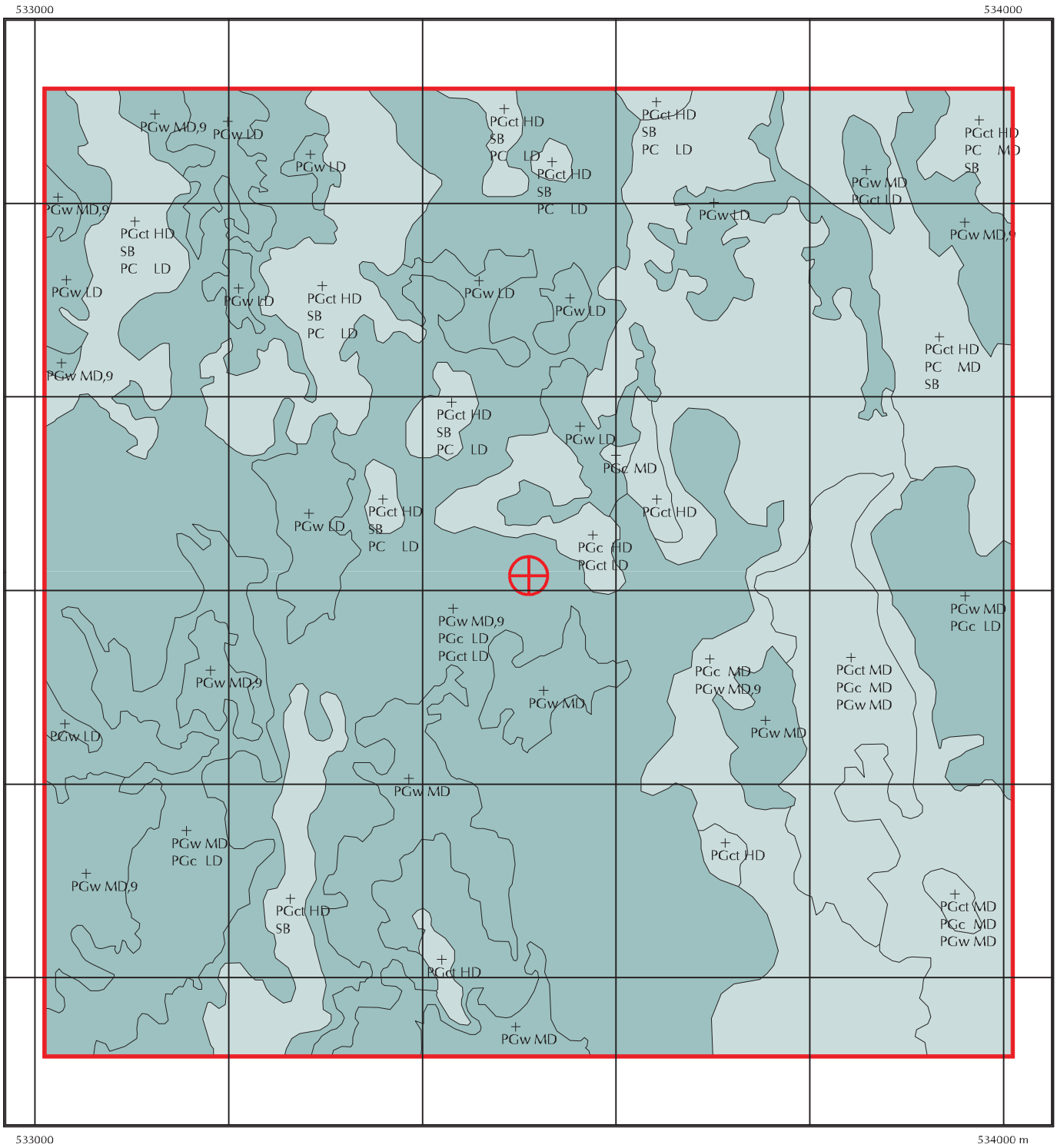

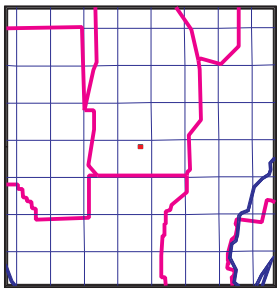

December 1999

Station M694

Cycle 5

N

0 100 200 m

Red line shows 1000 m square (100 Ha) area around station
UTM grid at 200m interval referenced to NAD 83
Center for Remote Sensing and Mapping Science (CRMS) - UGA

- PGw MD,9/ PGc LD/ PGct LD *35.19 Ha (35.19 %)*
- PGc MD/ PGw MD,9 *16.37 Ha (16.37 %)*
- PGw LD *8.30 Ha (8.30 %)*
- PGct HD/ SB / PC LD *8.02 Ha (8.02 %)*
- PGw MD/ PGc LD *7.84 Ha (7.84 %)*
- PGw MD *5.60 Ha (5.60 %)*
- PGct HD/ PC MD/ SB *4.95 Ha (4.95 %)*
- PGw MD,9 *4.67 Ha (4.67 %)*
- PGct MD/ PGc MD/ PGw MD *4.40 Ha (4.40 %)*
- PGct HD/ SB *2.01 Ha (2.01 %)*
- PGc HD/ PGct LD *1.26 Ha (1.26 %)*
- PGct HD *0.93 Ha (0.93 %)*
- PGw MD/ PGct LD *0.41 Ha (0.41 %)*
- PGc MD *0.07 Ha (0.07 %)*

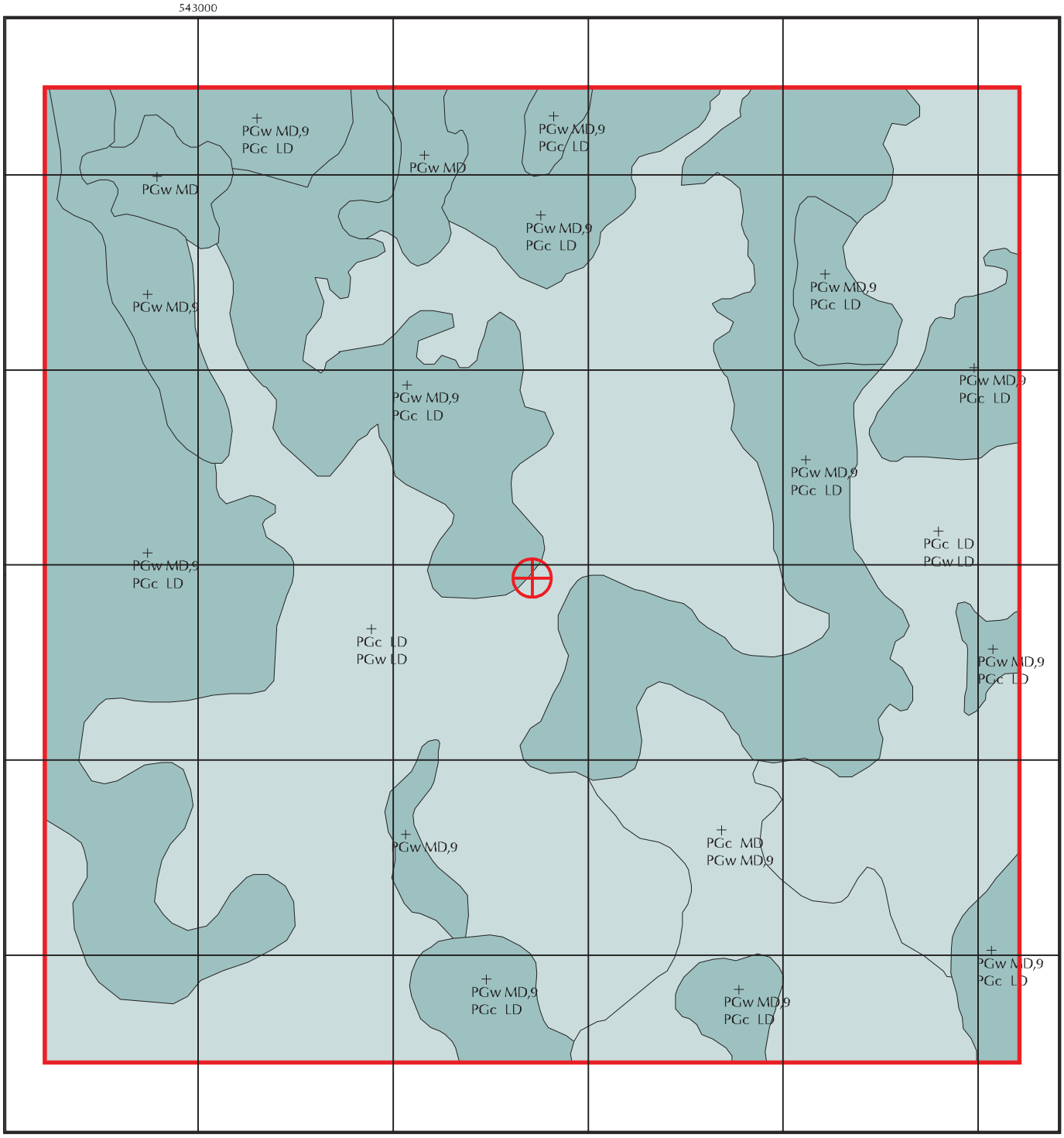

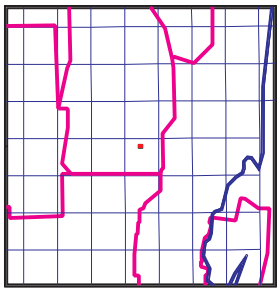

December 1999

Station M695
Cycle 5

N

0 100 200 m

Red line shows 1000 m square (100 Ha) area around station
UTM grid at 200m interval referenced to NAD 83
Center for Remote Sensing and Mapping Science (CRMS) - UGA

- PGc LD/ PGw LD *45.64 Ha (45.64 %)*
- PGw MD,9/ PGc LD *41.98 Ha (41.98 %)*
- PGc MD/ PGw MD,9 *6.83 Ha (6.83 %)*
- PGw MD,9 *3.16 Ha (3.16 %)*
- PGw MD *2.38 Ha (2.38 %)*

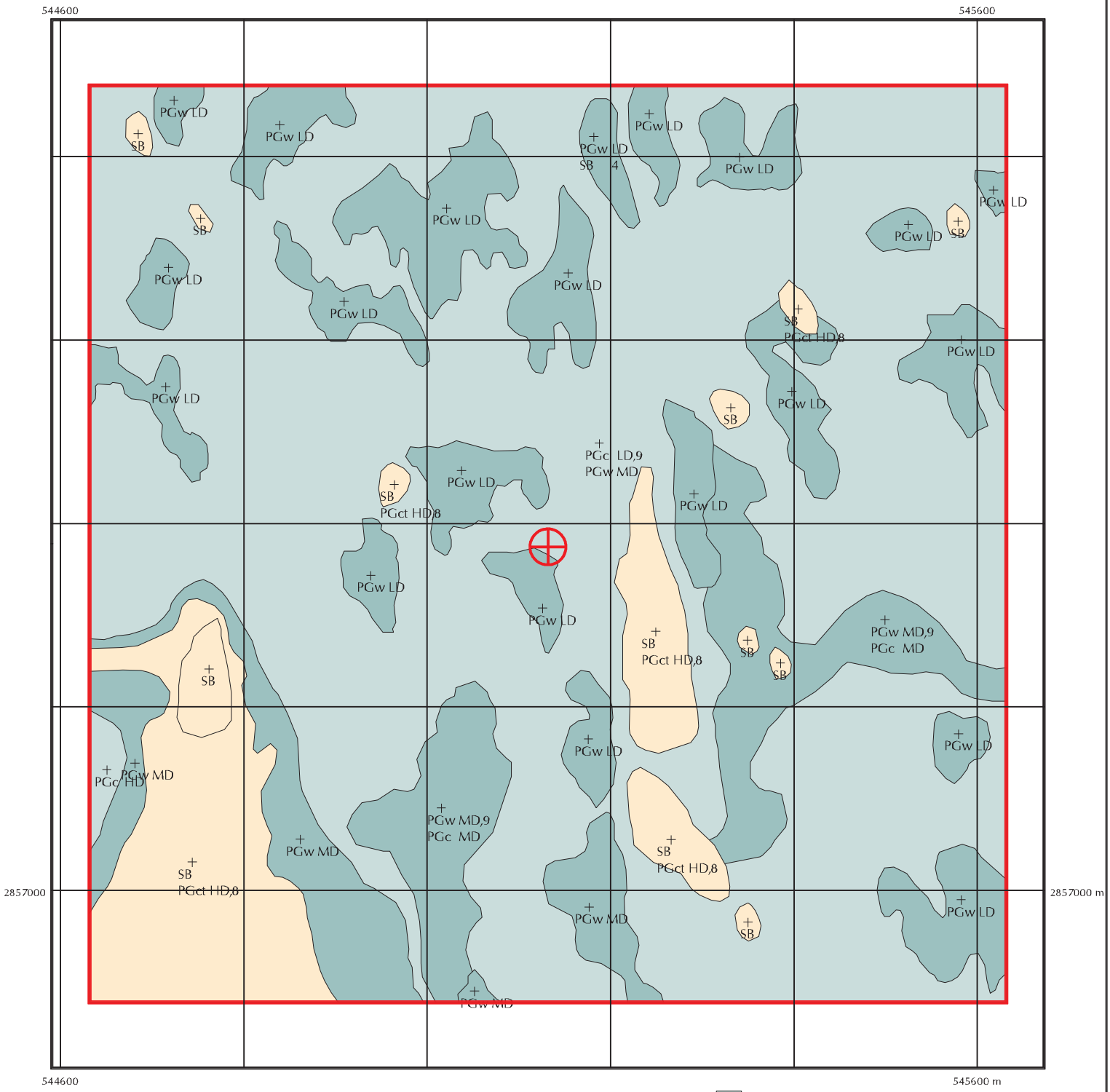

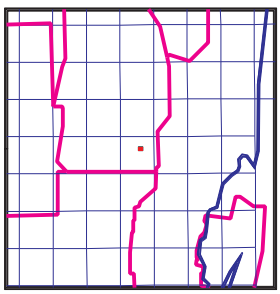

December 1999

Station M696
Cycle 5

N

0 100 200 m

Red line shows 1000 m square (100 Ha) area around station
UTM grid at 200m interval referenced to NAD 83
Center for Remote Sensing and Mapping Science (CRMS) - UGA

- PGc LD,9/ PGw MD *62.72 Ha (62.72 %)*
- PGw LD *14.44 Ha (14.44 %)*
- SB / PGct HD,8 *9.13 Ha (9.13 %)*
- PGw MD,9/ PGc MD *6.77 Ha (6.77 %)*
- PGw MD *4.98 Ha (4.98 %)*
- SB *1.11 Ha (1.11 %)*
- PGw LD/ SB 4 *0.47 Ha (0.47 %)*
- PGc HD *0.39 Ha (0.39 %)*

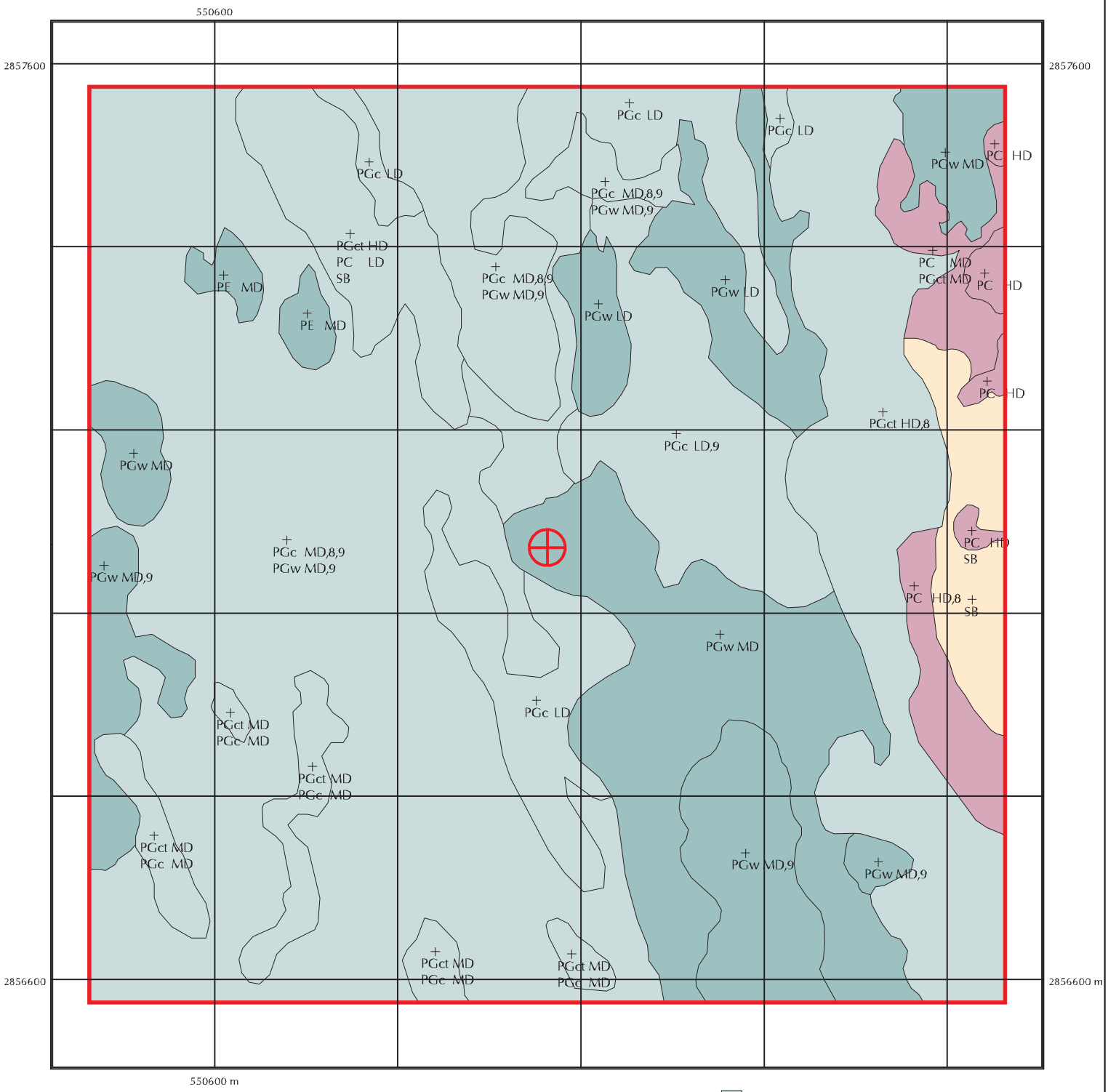

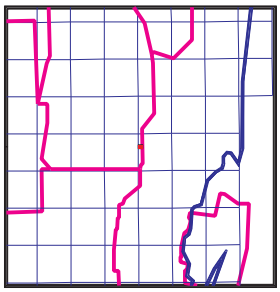

December 1999

Station M697
Cycle 5

N

0 100 200 m

Red line shows 1000 m square (100 Ha) area around station
UTM grid at 200m interval referenced to NAD 83
Center for Remote Sensing and Mapping Science (CRMS) - UGA

- PGc MD,8,9 / PGw MD,9 *38.06 Ha (38.06 %)*
- PGw MD *12.60 Ha (12.60 %)*
- PGct HD,8 *11.33 Ha (11.33 %)*
- PGc LD *8.54 Ha (8.54 %)*
- PGc LD,9 *5.78 Ha (5.78 %)*
- PGw MD,9 *5.67 Ha (5.67 %)*
- PGw LD *3.99 Ha (3.99 %)*
- PGct HD/ PC LD/ SB *3.65 Ha (3.65 %)*
- PGct MD/ PGc MD *3.09 Ha (3.09 %)*
- SB *2.53 Ha (2.53 %)*
- PC HD,8 *1.59 Ha (1.59 %)*
- PC MD/ PGct MD *1.54 Ha (1.54 %)*
- PE MD *0.92 Ha (0.92 %)*
- PC HD *0.55 Ha (0.55 %)*
- PC HD/ SB *0.15 Ha (0.15 %)*

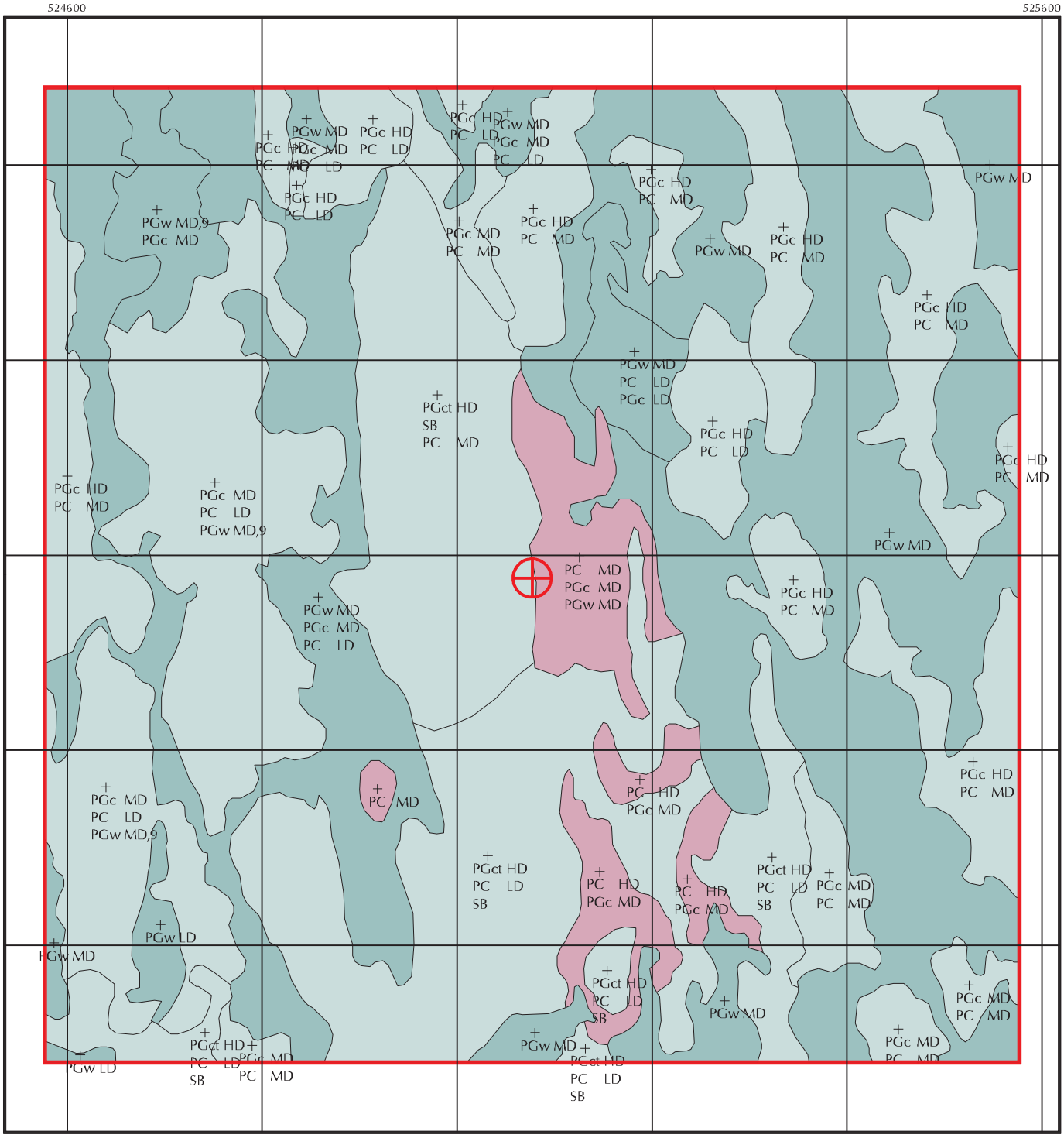

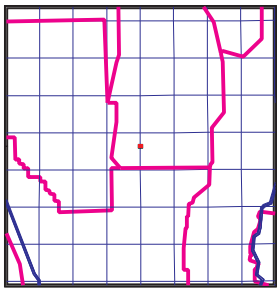

December 1999

Station M698

Cycle 5

N

0 100 200 m

Red line shows 1000 m square (100 Ha) area around station
UTM grid at 200m interval referenced to NAD 83
Center for Remote Sensing and Mapping Science (CRMS) - UGA

- PGw MD *23.54 Ha (23.54 %)*
- PGct HD/ PC LD/ SB *14.21 Ha (14.21 %)*
- PGc HD/ PC MD *13.47 Ha (13.47 %)*
- PGw MD/ PGc MD/ PC LD *12.78 Ha (12.78 %)*
- PGc MD/ PC LD/ PGw MD,9 *12.34 Ha (12.34 %)*
- PGct HD/ SB / PC MD *8.11 Ha (8.11 %)*
- PGc MD/ PC MD *3.30 Ha (3.30 %)*
- PGc HD/ PC LD *2.84 Ha (2.84 %)*
- PC MD/ PGc MD/ PGw MD *2.74 Ha (2.74 %)*
- PC HD/ PGc MD *2.37 Ha (2.37 %)*
- PGw MD,9/ PGc MD *1.80 Ha (1.80 %)*
- PGw MD/ PC LD/ PGc LD *1.59 Ha (1.59 %)*
- PGw LD *0.72 Ha (0.72 %)*
- PC MD *0.18 Ha (0.18 %)*

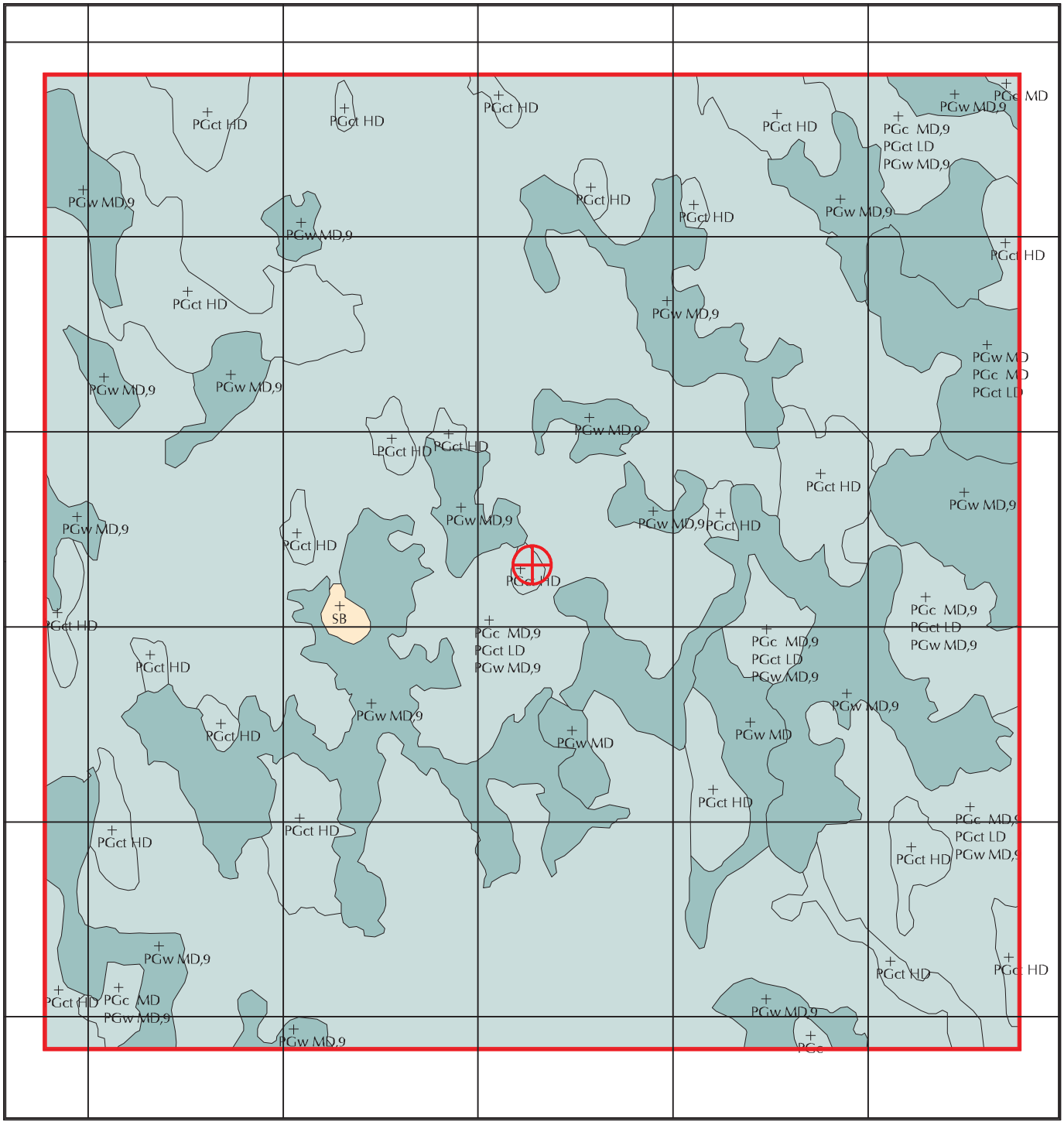

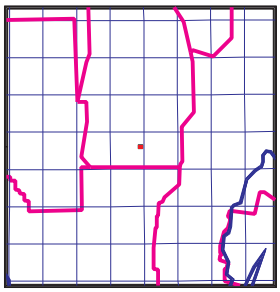

December 1999

Station M699
Cycle 5

N

0 100 200 m

Red line shows 1000 m square (100 Ha) area around station
UTM grid at 200m interval referenced to NAD 83
Center for Remote Sensing and Mapping Science (CRMS) - UGA

- PGc MD,9/ PGct LD/ PGw MD,9 *59.83 Ha (59.8*
- PGw MD,9 *24.06 Ha (24.06 %)*
- PGct HD *11.76 Ha (11.76 %)*
- PGw MD/ PGc MD/ PGct LD *1.98 Ha (1.98 %)*
- PGw MD *1.65 Ha (1.65 %)*
- PGc MD/ PGw MD,9 *0.37 Ha (0.37 %)*
- SB *0.20 Ha (0.20 %)*
- PGc *0.09 Ha (0.09 %)*
- PGc MD *0.05 Ha (0.05 %)*

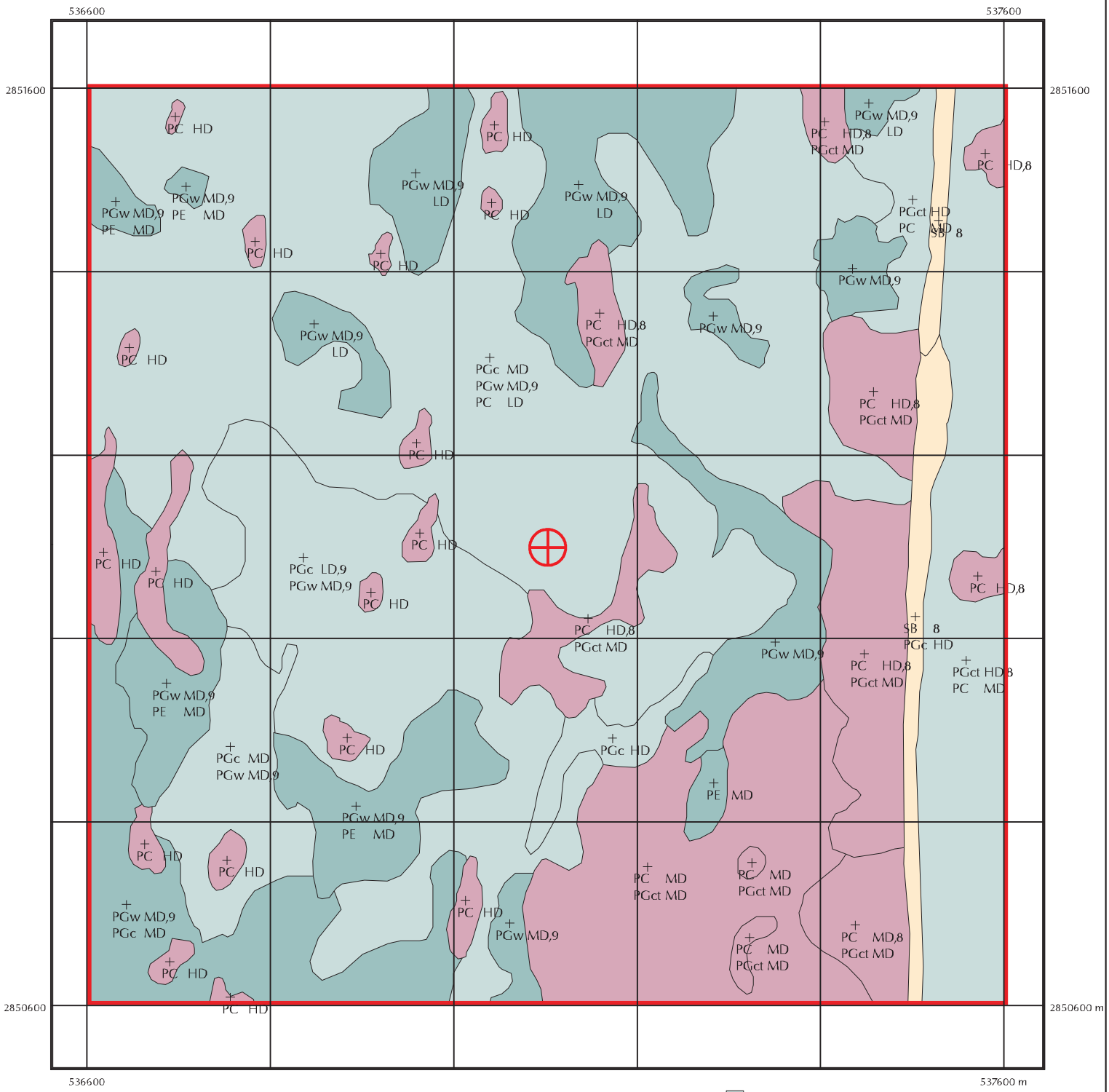

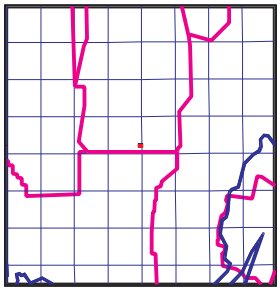

December 1999

Station M700

Cycle 5

N

0 100 200 m

Red line shows 1000 m square (100 Ha) area around station
UTM grid at 200m interval referenced to NAD 83
Center for Remote Sensing and Mapping Science (CRMS) - UGA

- PGc MD/ PGw MD,9/ PC LD 32.37 Ha (32.37%)
- PGc LD,9/ PGw MD,9 10.88 Ha (10.88%)
- PC MD/ PGct MD 8.73 Ha (8.73%)
- PGct HD,8/ PC MD 7.43 Ha (7.43%)
- PC HD,8/ PGct MD 7.00 Ha (7.00%)
- PGw MD,9 6.22 Ha (6.22%)
- PGw MD,9/ PGc MD 5.62 Ha (5.62%)
- PGw MD,9/ PE MD 4.76 Ha (4.76%)
- PGw MD,9 4.18 Ha (4.18%)
- PC HD 3.15 Ha (3.15%)
- PGc MD/ PGw MD,9 3.04 Ha (3.04%)
- SB 8/ PGc HD 1.49 Ha (1.49%)
- PC MD,8/ PGct MD 1.42 Ha (1.42%)
- PGct HD/ PC MD 1.39 Ha (1.39%)
- PGc HD 0.91 Ha (0.91%)
- SB 8 0.57 Ha (0.57%)
- PC HD,8 0.52 Ha (0.52%)
- PE MD 0.33 Ha (0.33%)

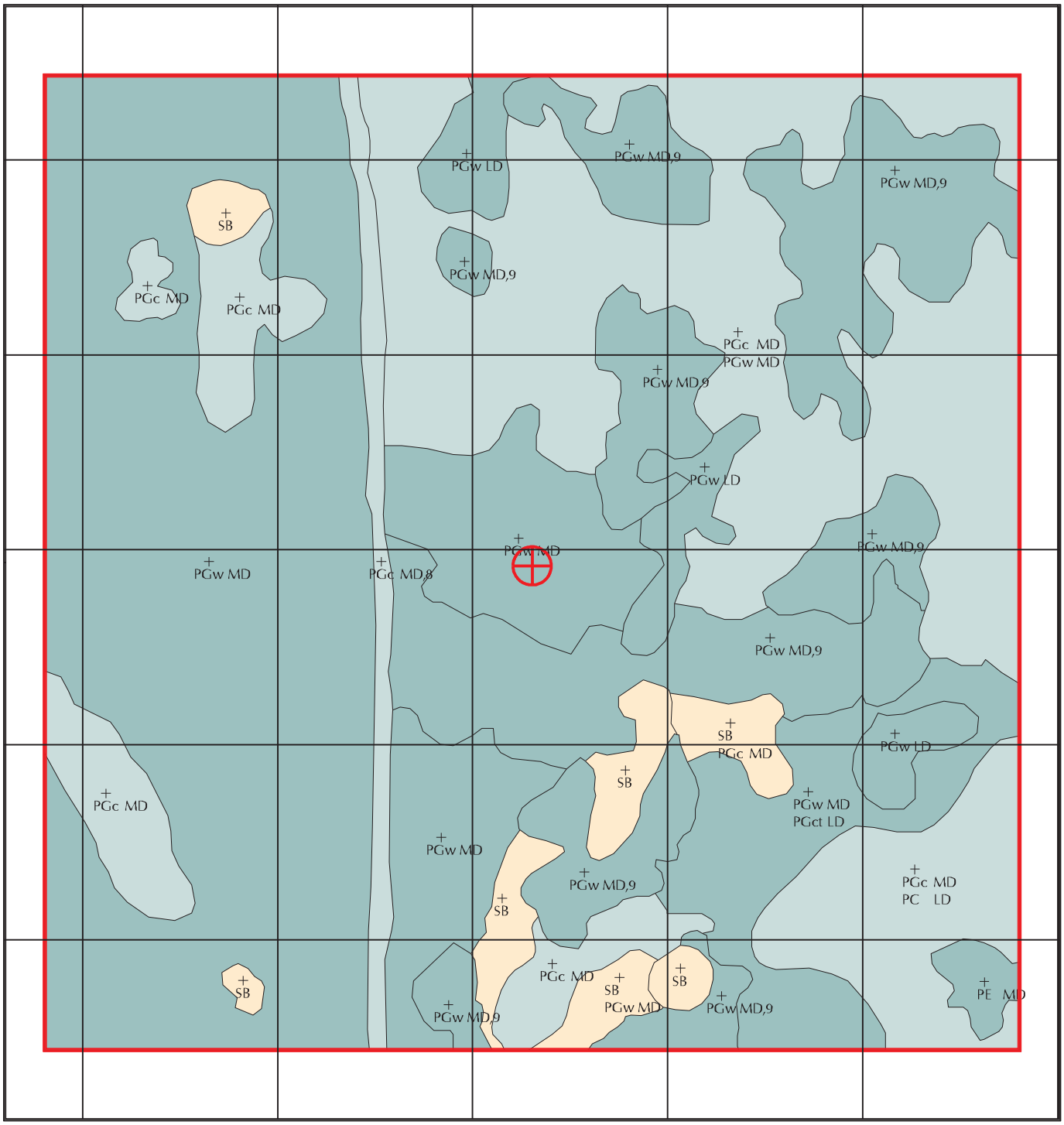

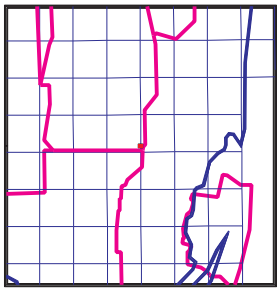

December 1999

Station M701
Cycle 5

N

0 100 200 m

Red line shows 1000 m square (100 Ha) area around station
UTM grid at 200m interval referenced to NAD 83
Center for Remote Sensing and Mapping Science (CRMS) - UGA

- PGw MD *36.09 Ha (36.09%)*
- PGc MD/ PGw MD *20.37 Ha (20.37%)*
- PGw MD,9 *19.22 Ha (19.22%)*
- PGw MD/ PGct LD *5.19 Ha (5.19%)*
- PGc MD *4.97 Ha (4.97%)*
- PGc MD/ PC LD *4.73 Ha (4.73%)*
- PGw LD *3.01 Ha (3.01%)*
- SB *2.53 Ha (2.53%)*
- PGc MD,8 *1.86 Ha (1.86%)*
- SB / PGc MD *0.80 Ha (0.80%)*
- SB / PGw MD *0.65 Ha (0.65%)*
- PE MD *0.57 Ha (0.57%)*