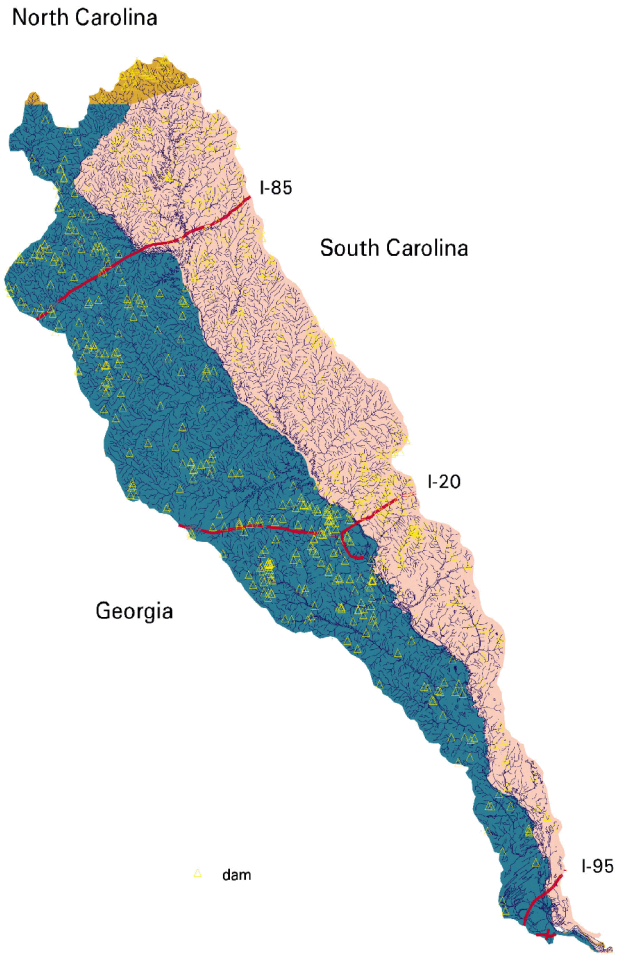

Figure 1. Savannah River Basin

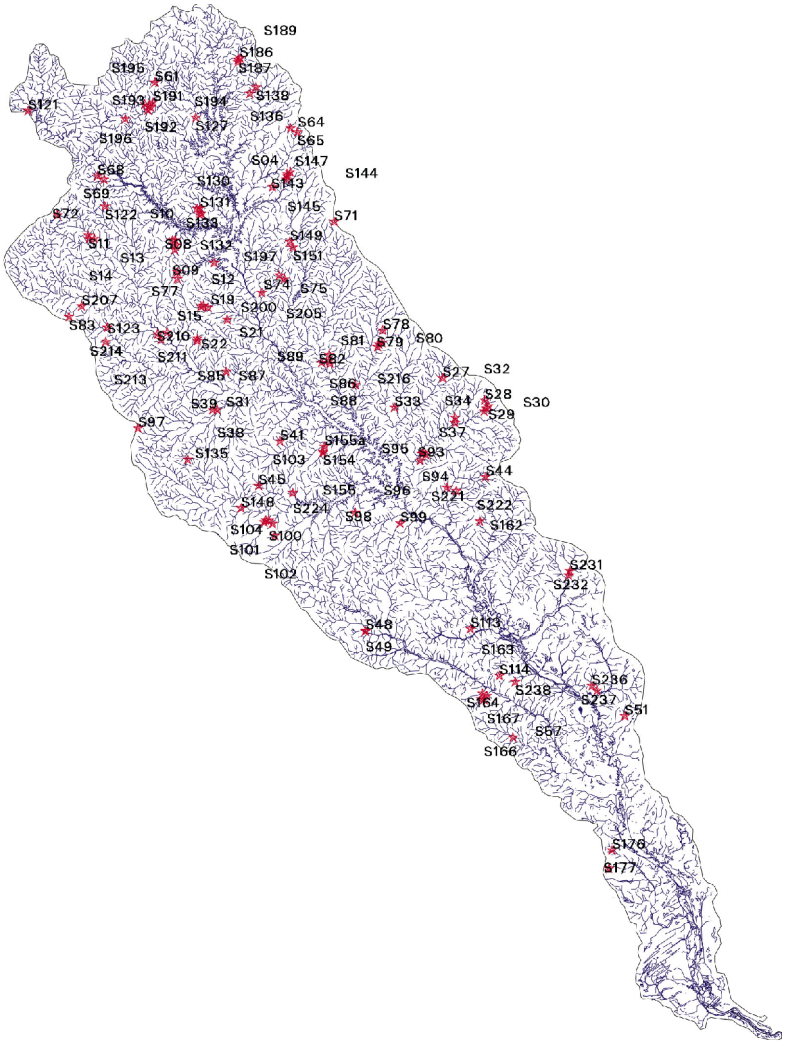

Figure 2. Sampling Site Locations

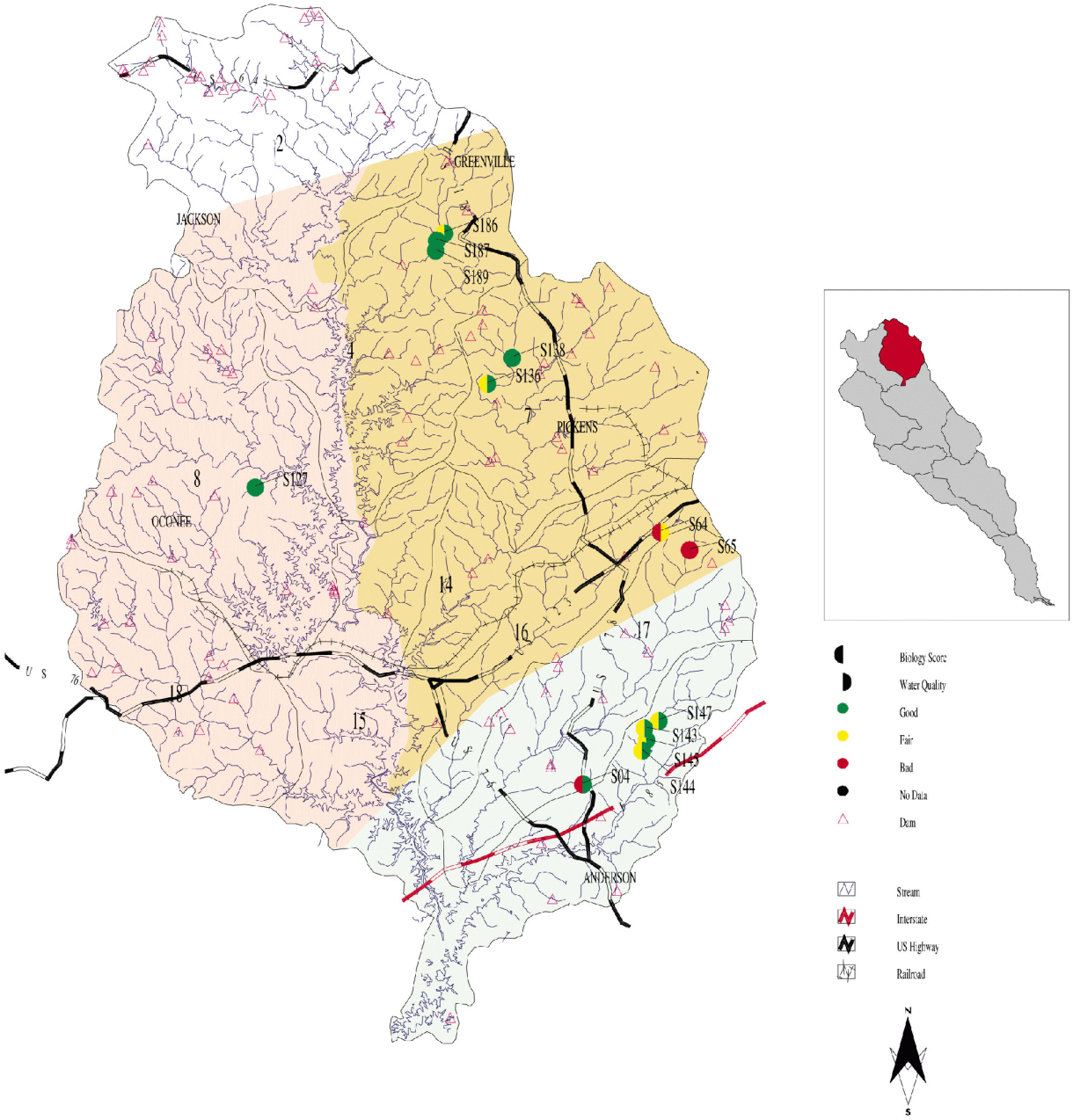

Figure 3. HUC 3060101 Sampling Site Results

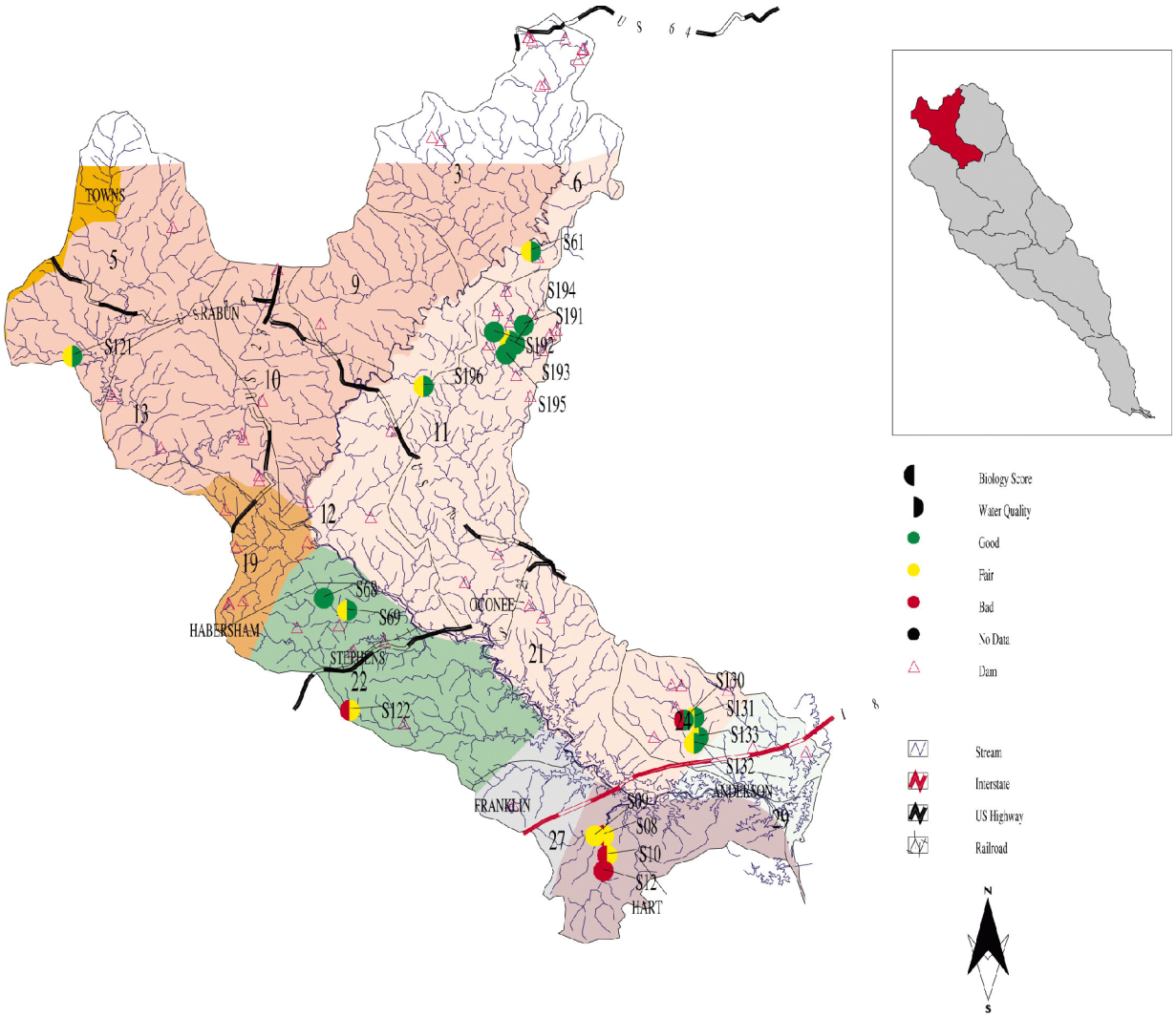

Figure 4. HUC 3060102 Sampling Site Results

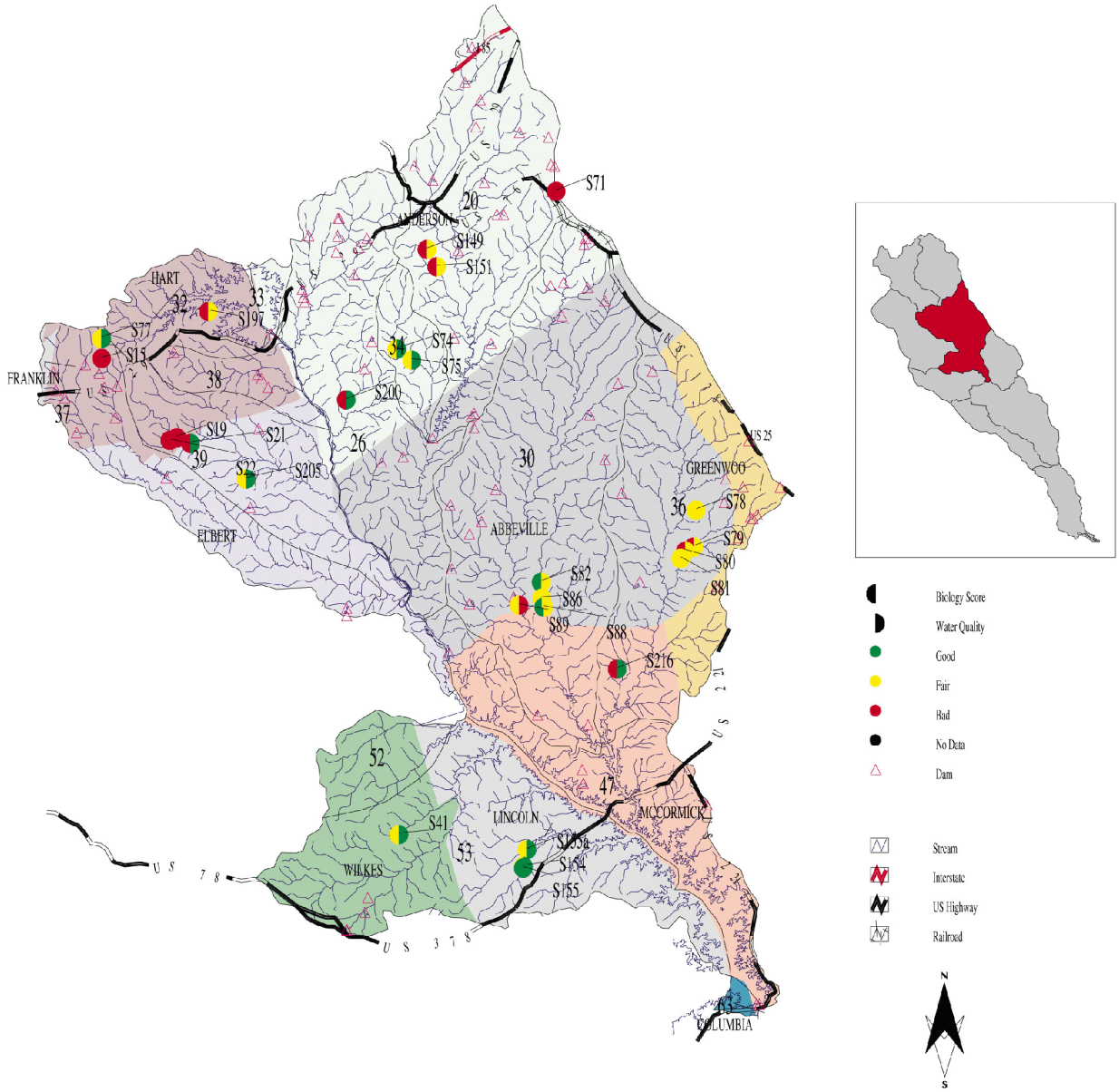

Figure 5. HUC 3060103 Sampling Site Results

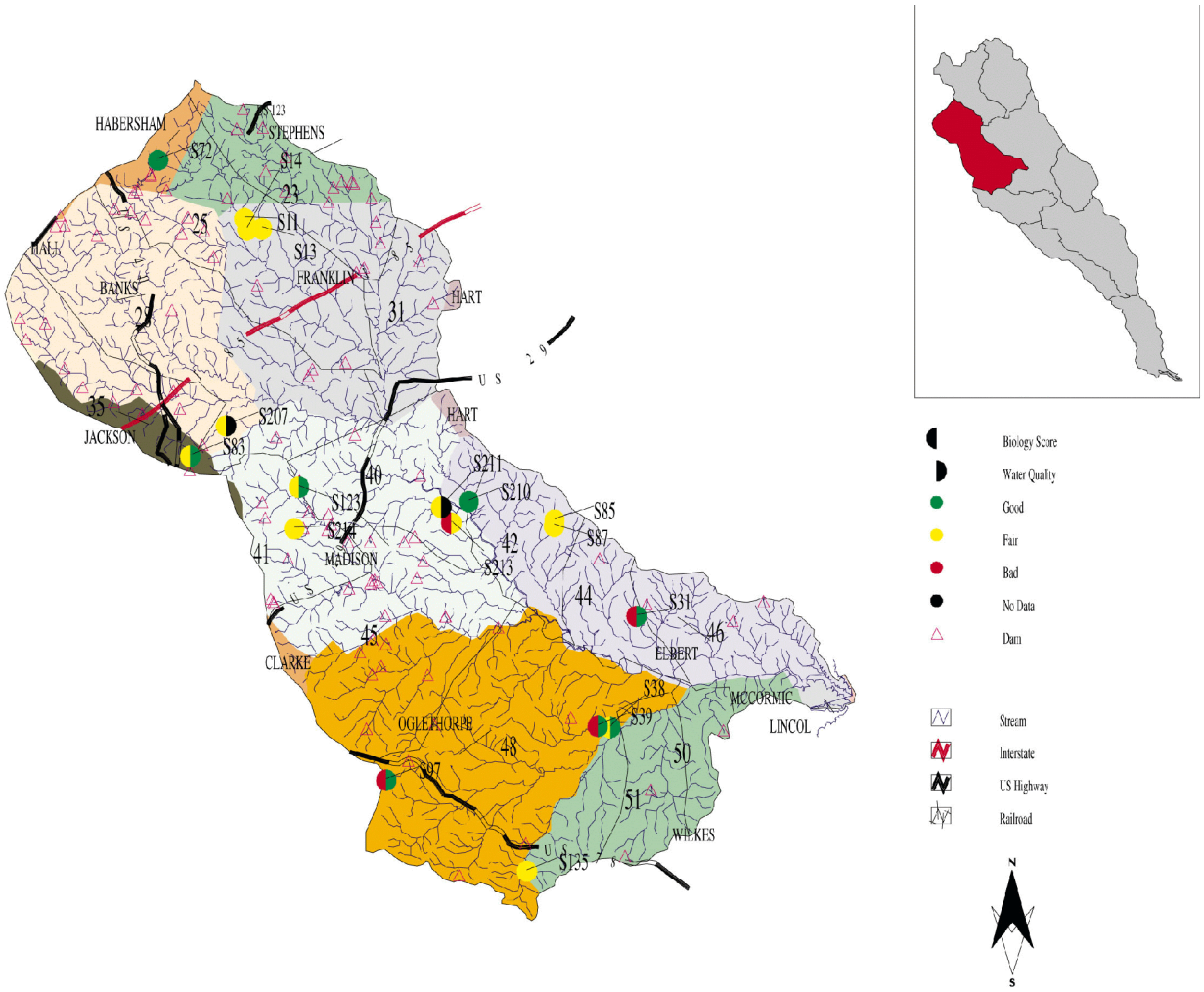

Figure 6. HUC 3060104 Sampling Site Results

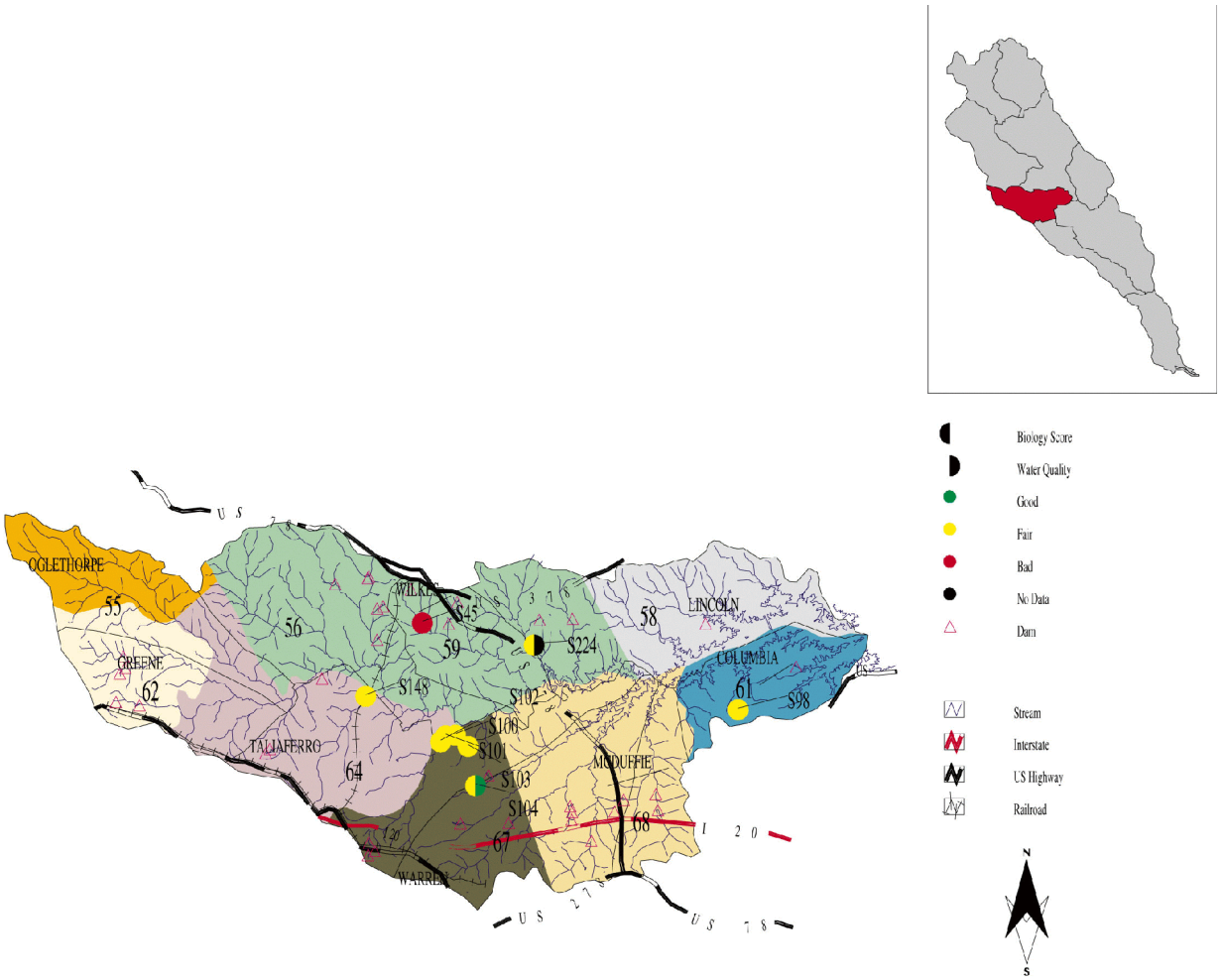

Figure 7. HUC 3060105 Sampling Site Results

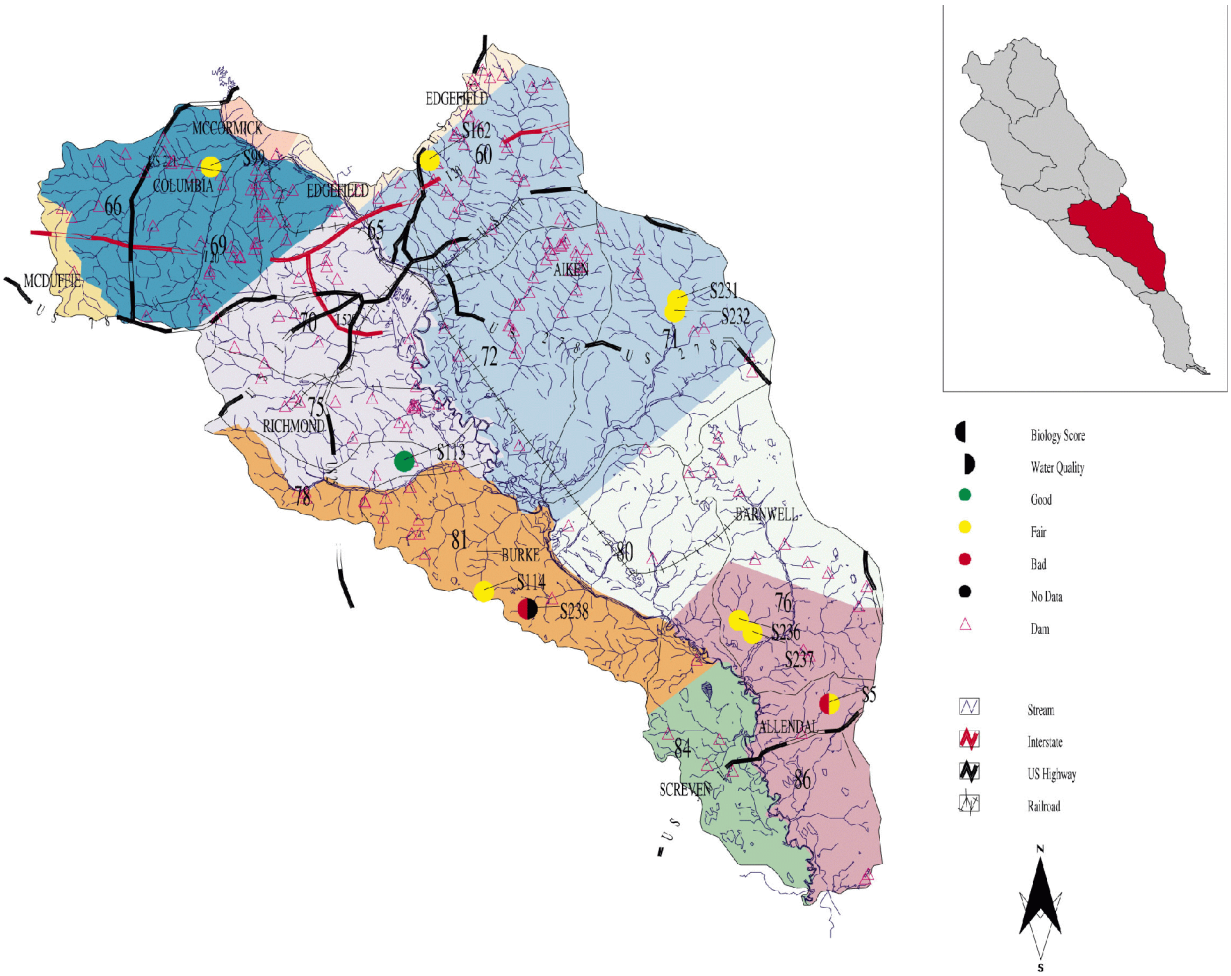

Figure 8. HUC 3060106 Sampling Site Results

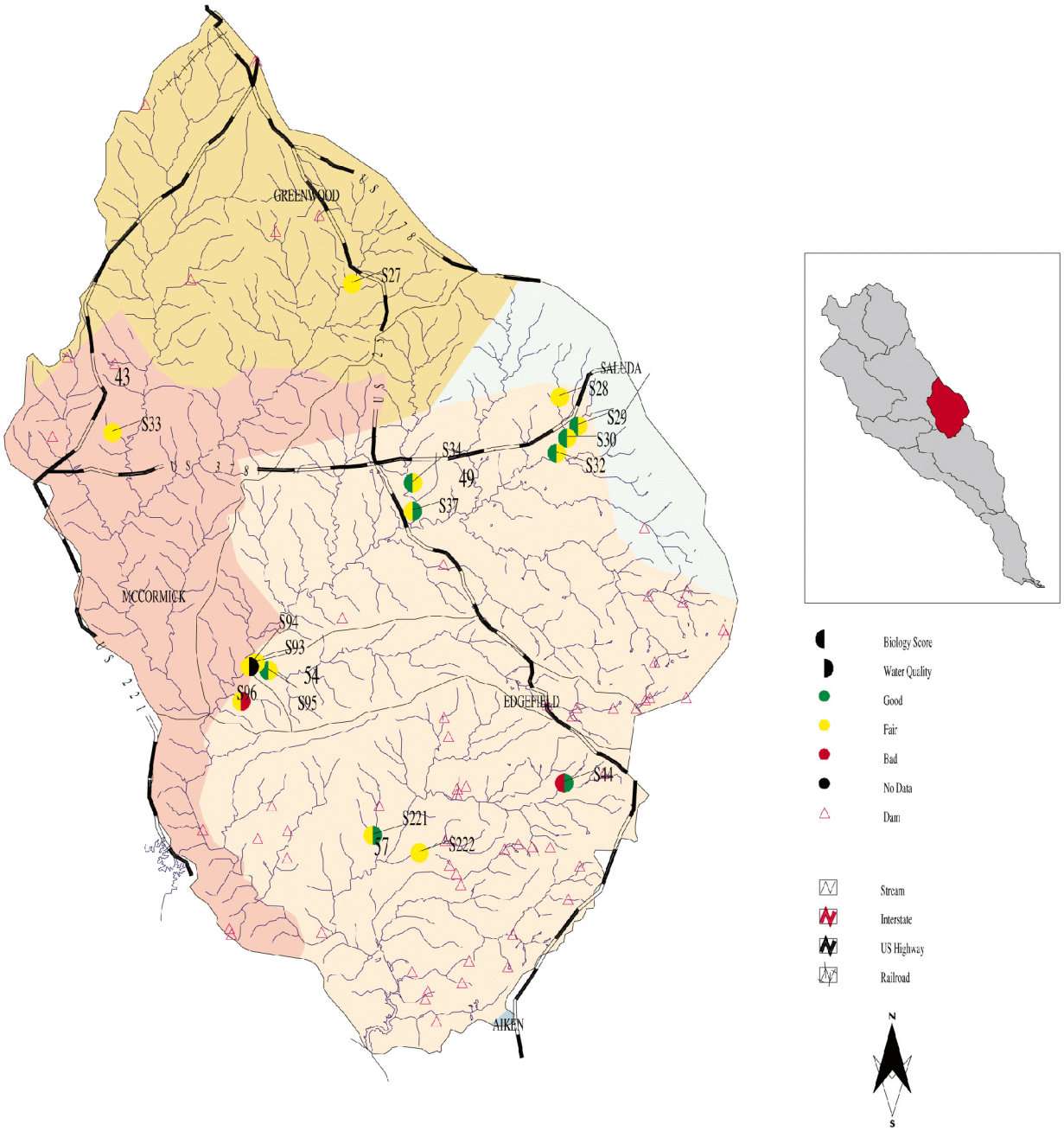

Figure 9. HUC 3060107 Sampling Site Results

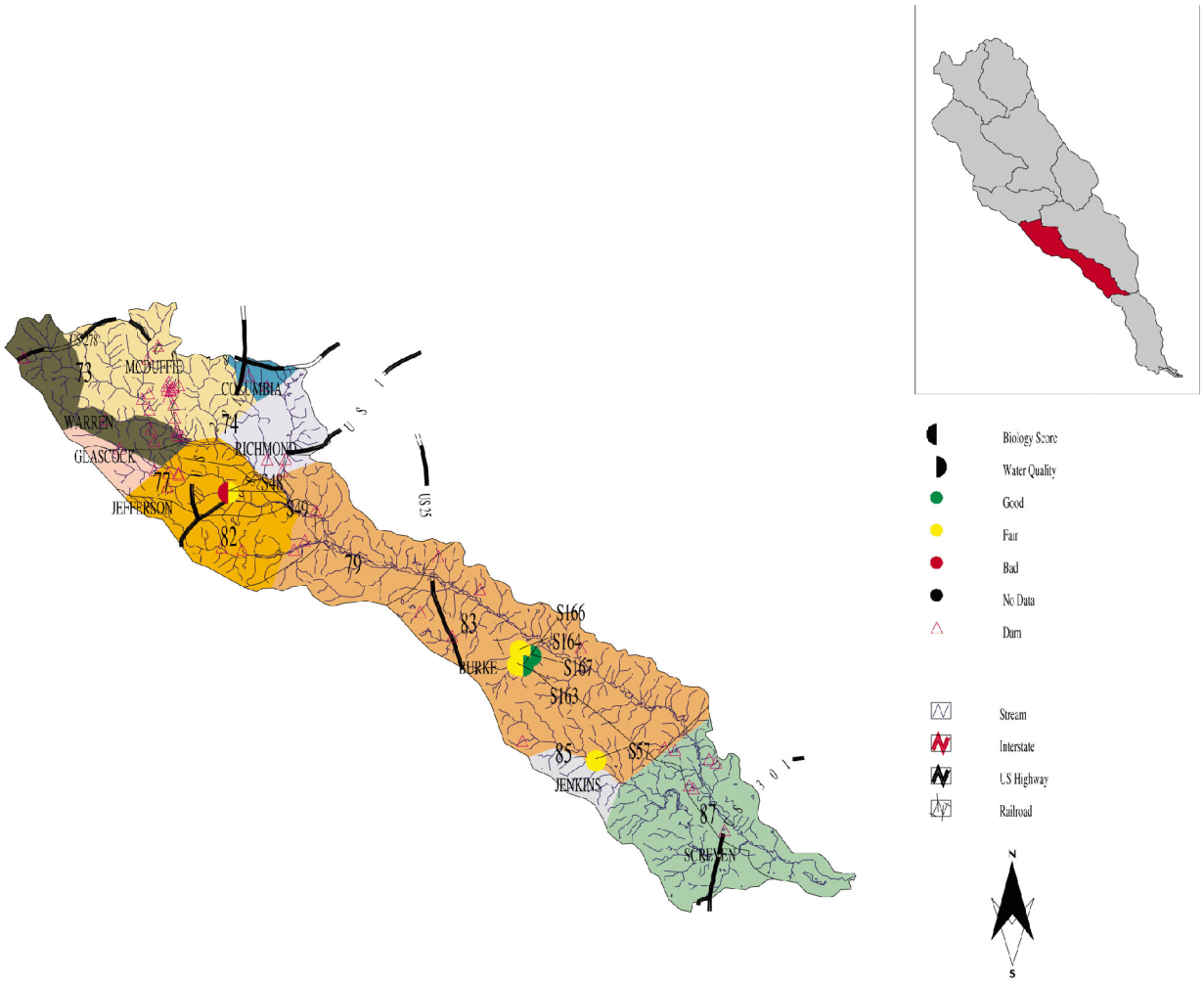

Figure 10. HUC 3060108 Sampling Site Results

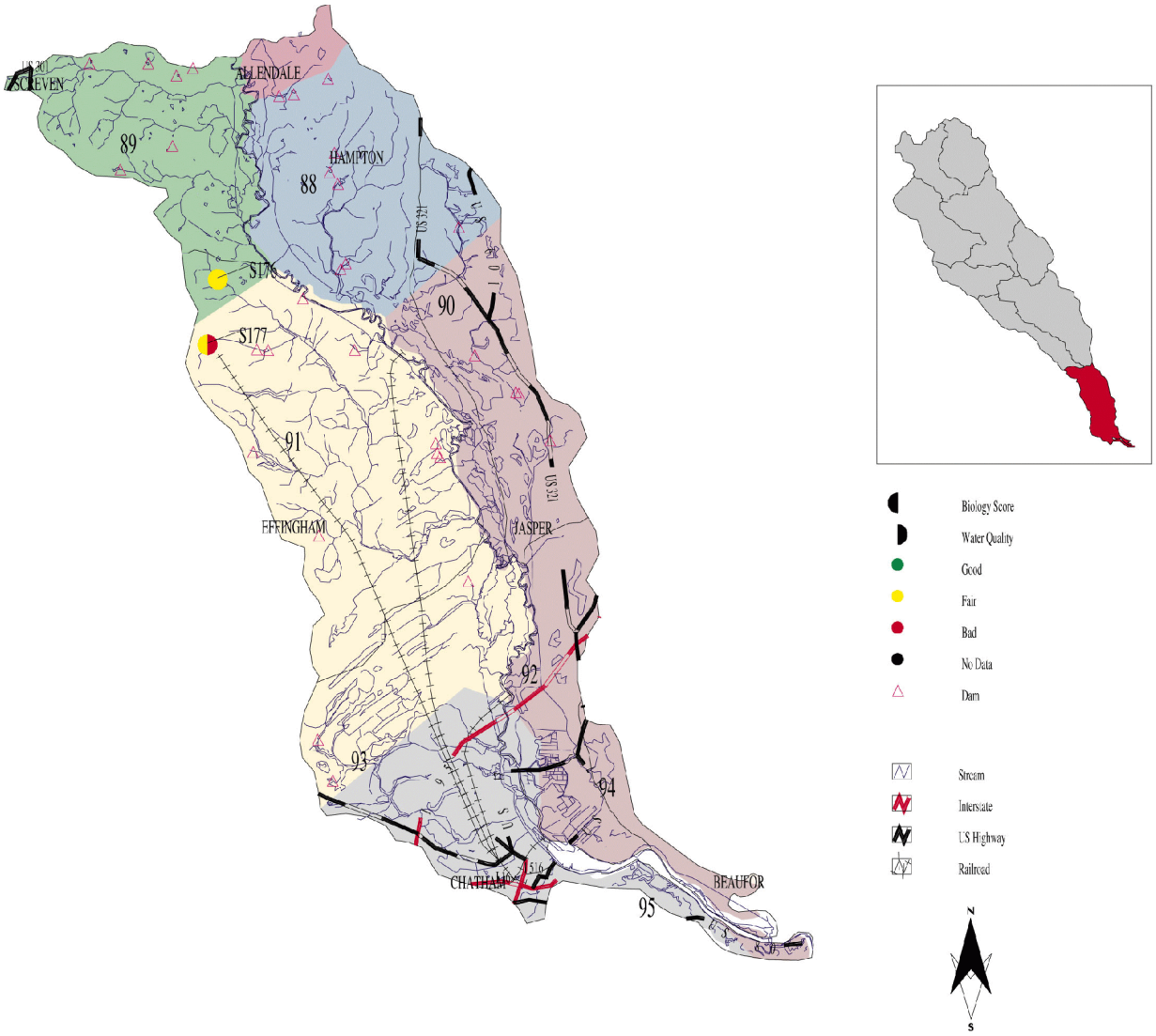

Figure 11. HUC 3060109 Sampling Site Results

Figure 12. HUCs and Subbasins

Figure 13. Ecoregions of the Savannah River Basin

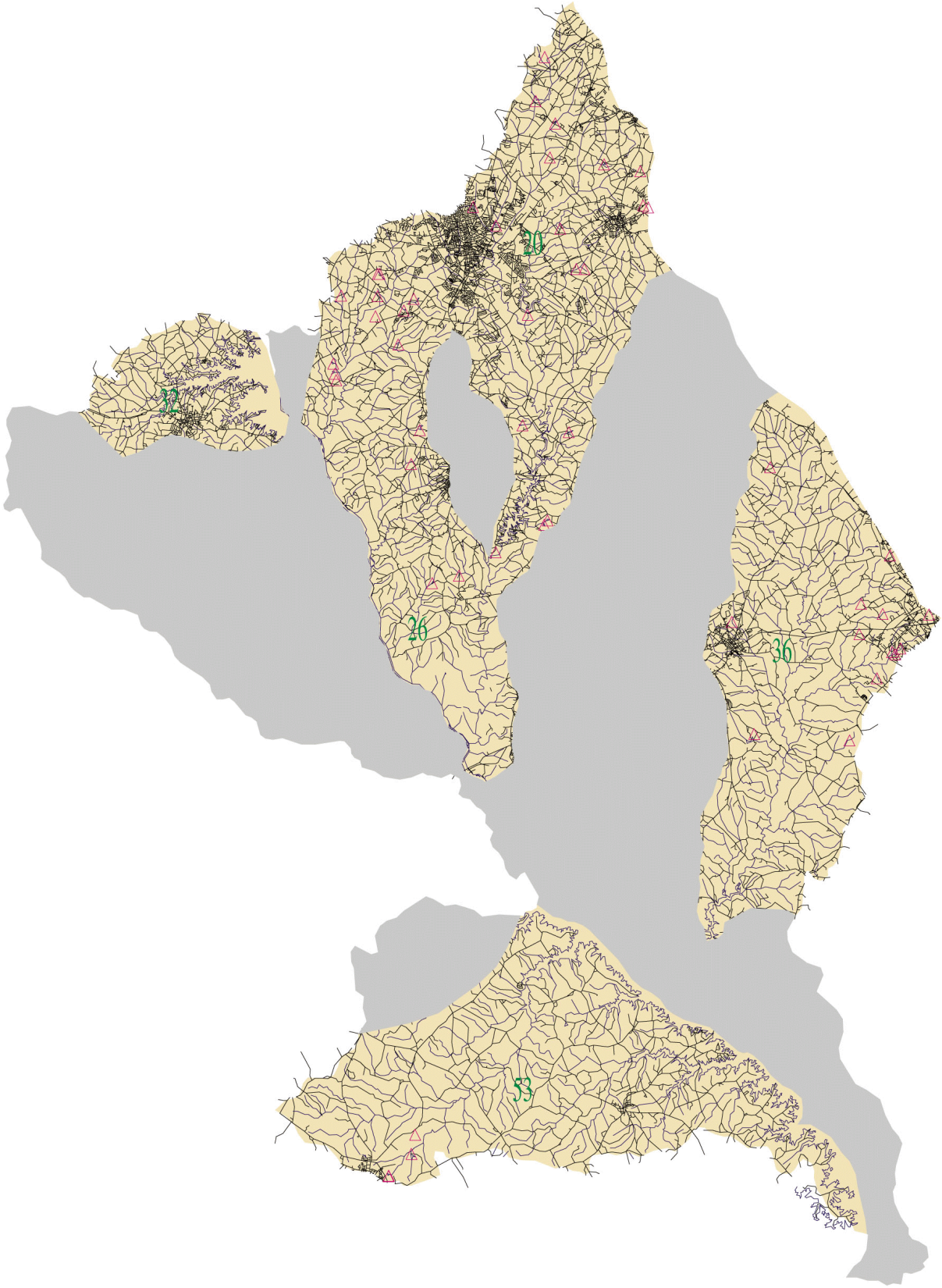

Figure 14. Roads crossing Streams and Dams in Selected Subbasins

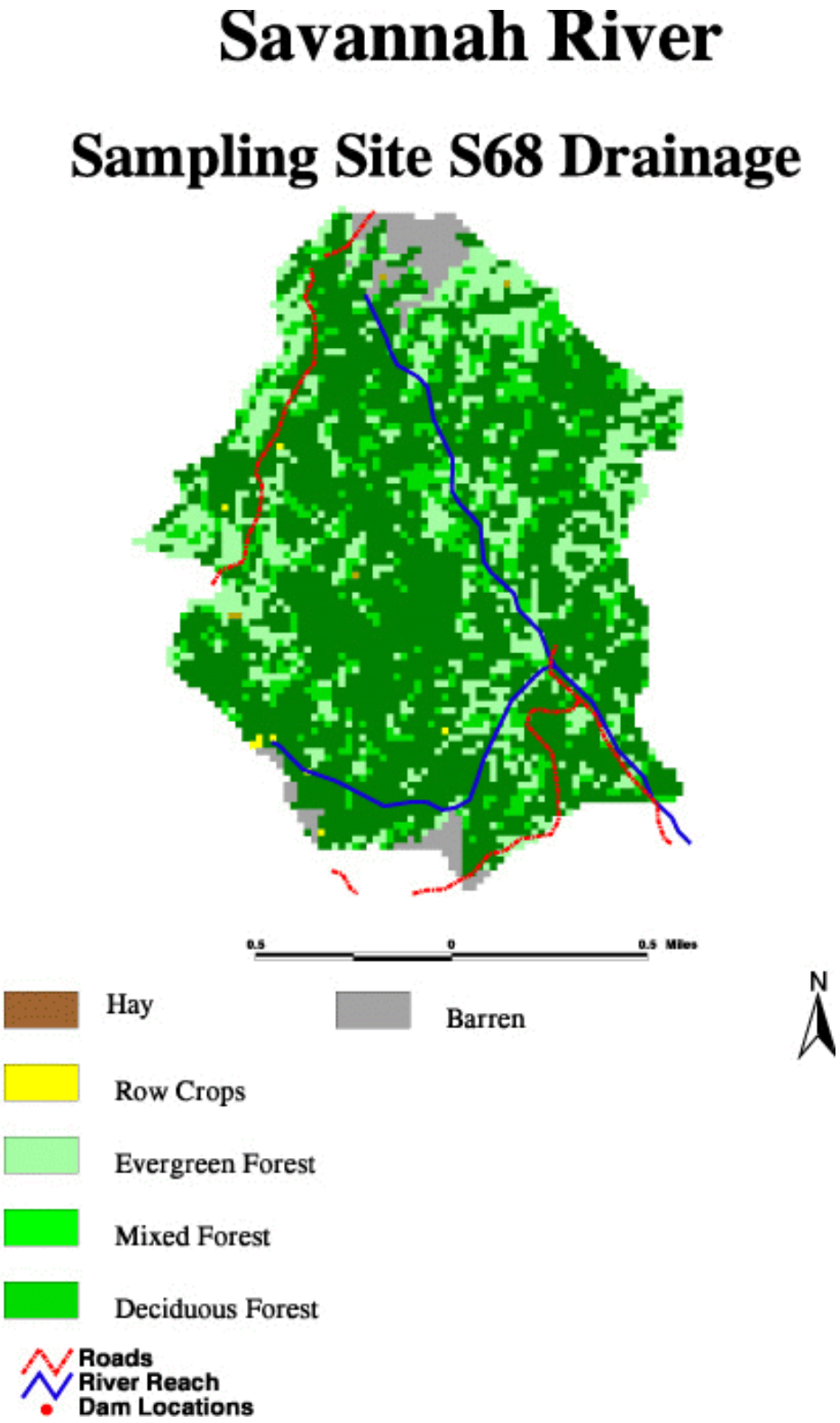

Figure 15. Sampling Site S68 Drainage.

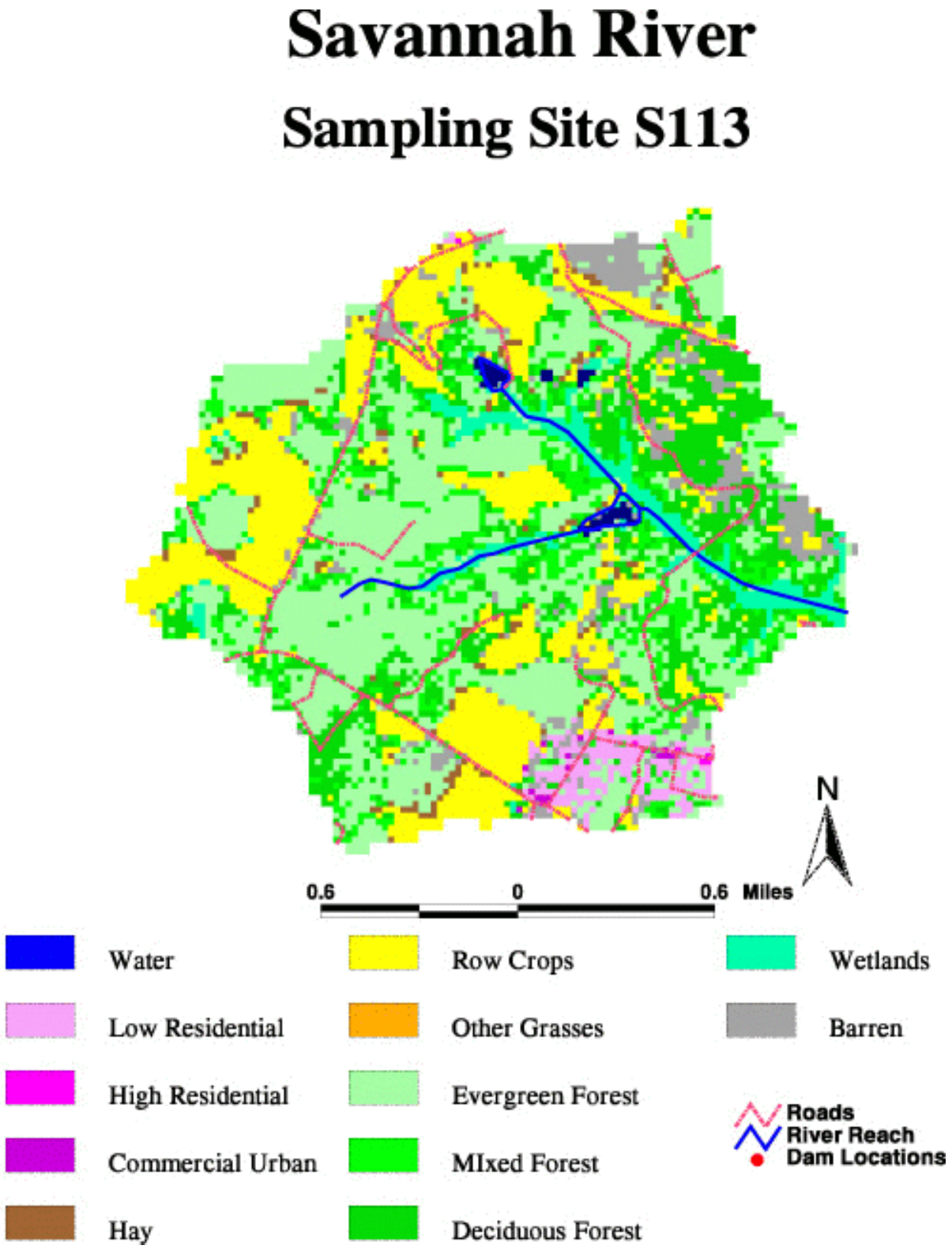

Figure 16. Sampling Site S113 Drainage

Savannah River

Sampling Site S195 Drainage

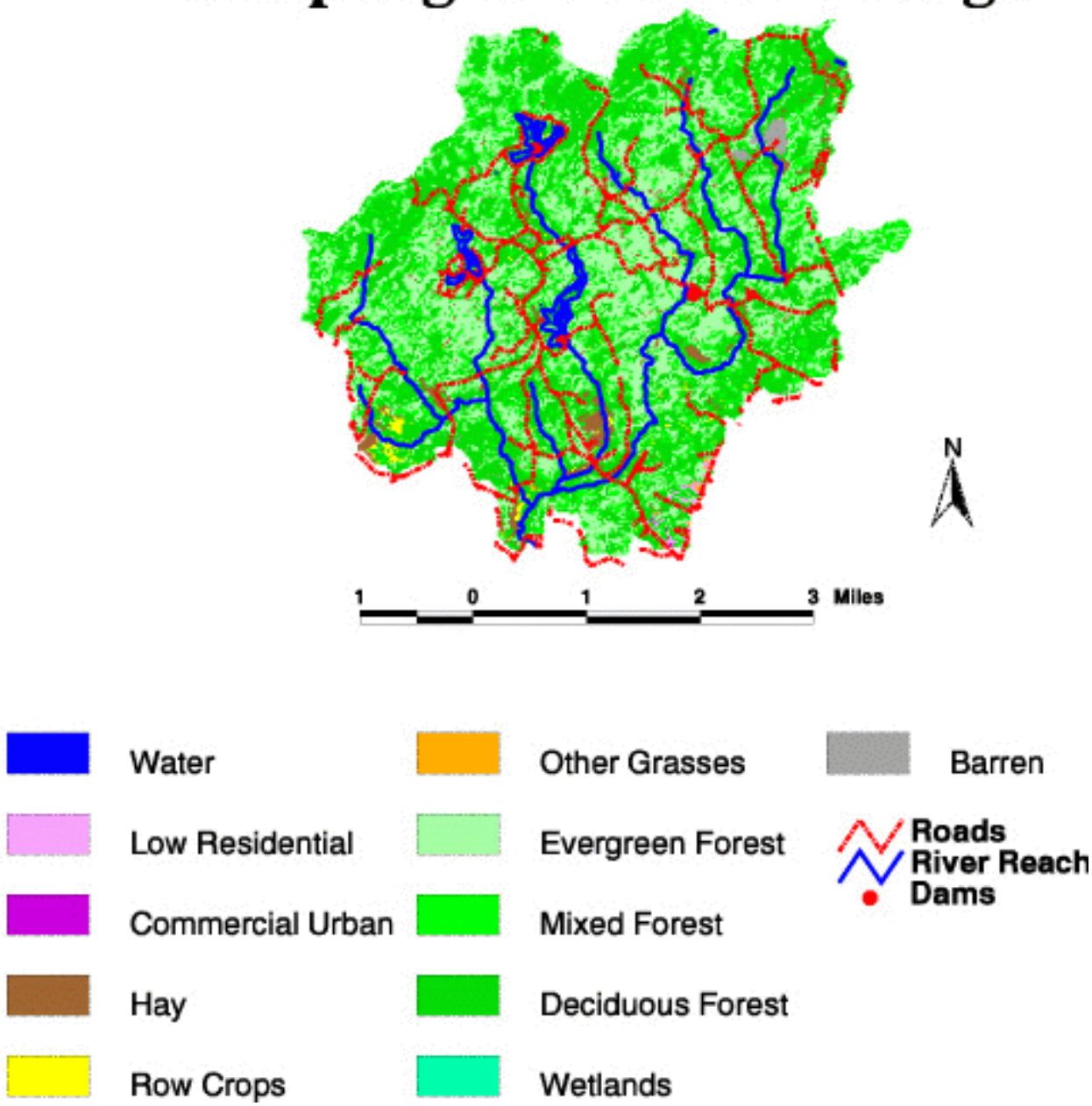

Figure 17. Sampling Site S195 Drainage

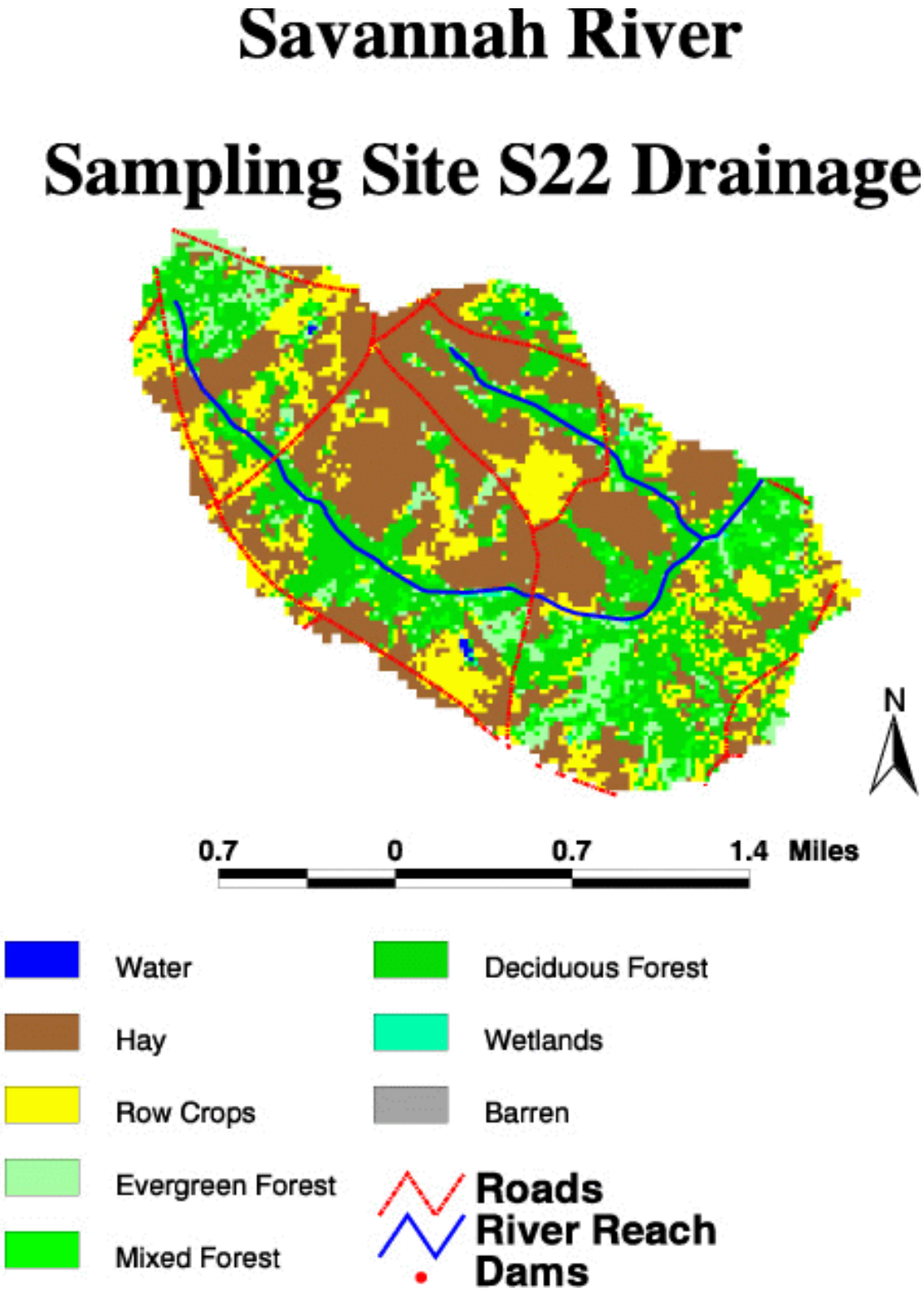

Figure 18. Sampling Site S22 Drainage

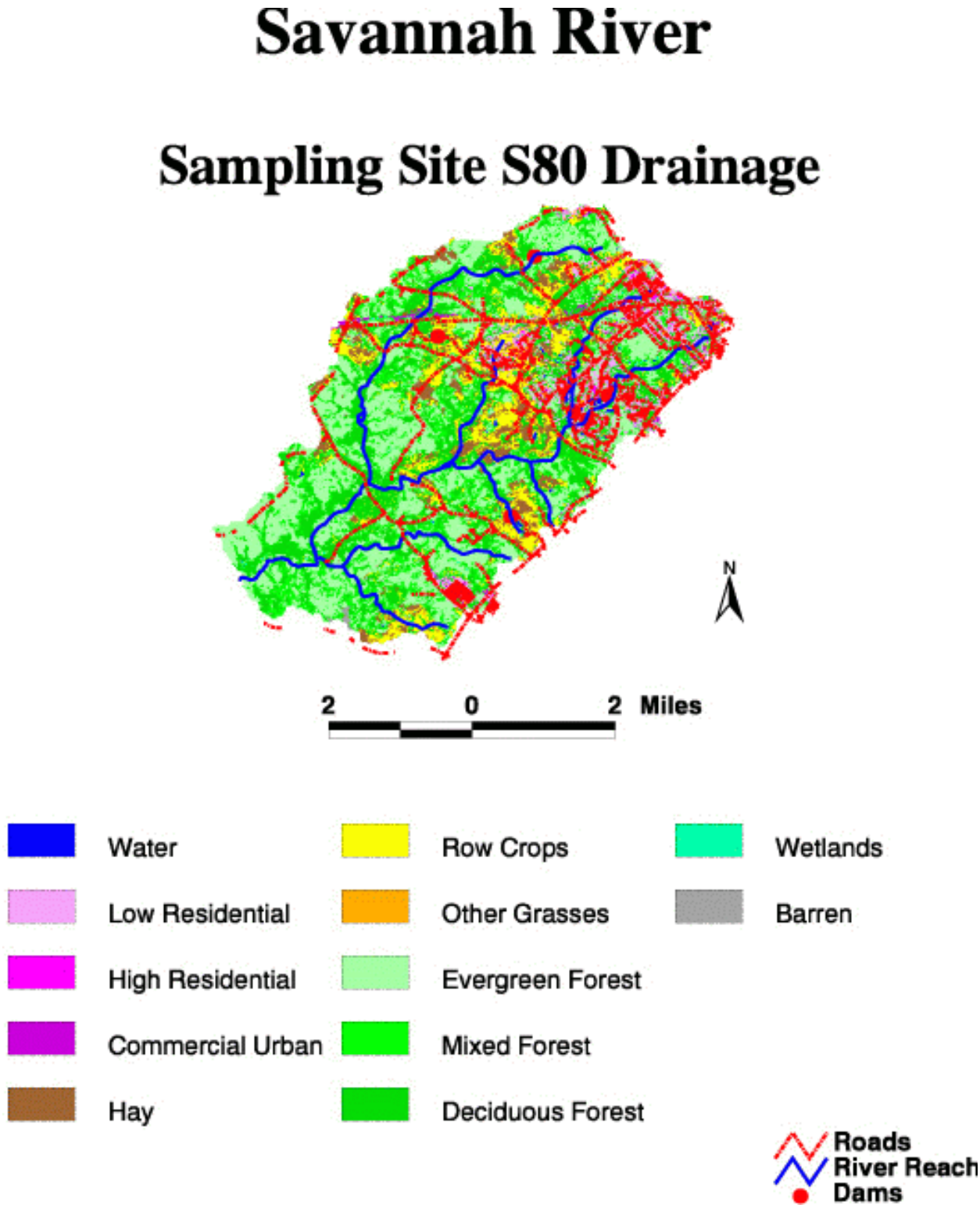

Figure 19. Sampling Site S80 Drainage

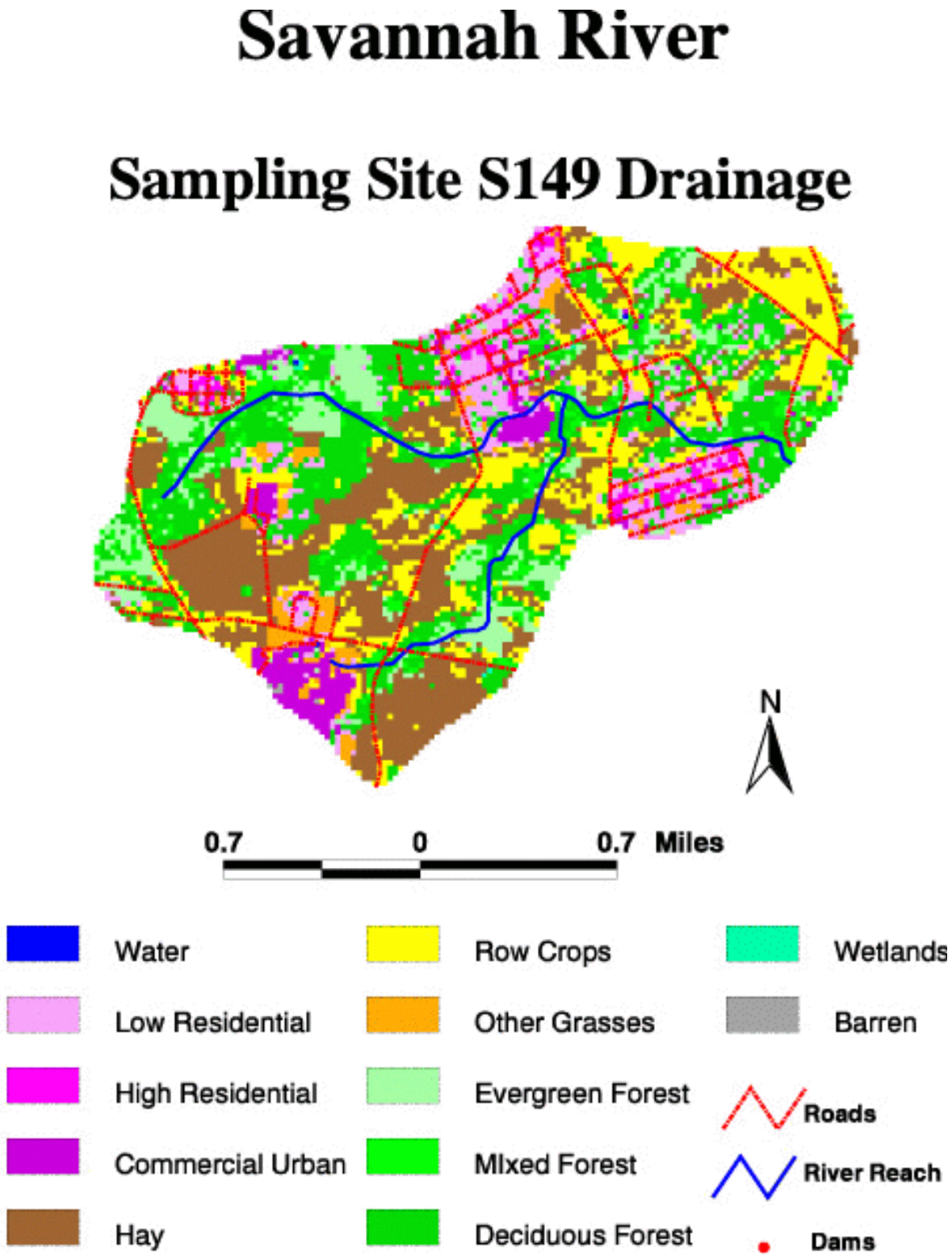

Figure 20. Sampling Site S149 Drainage

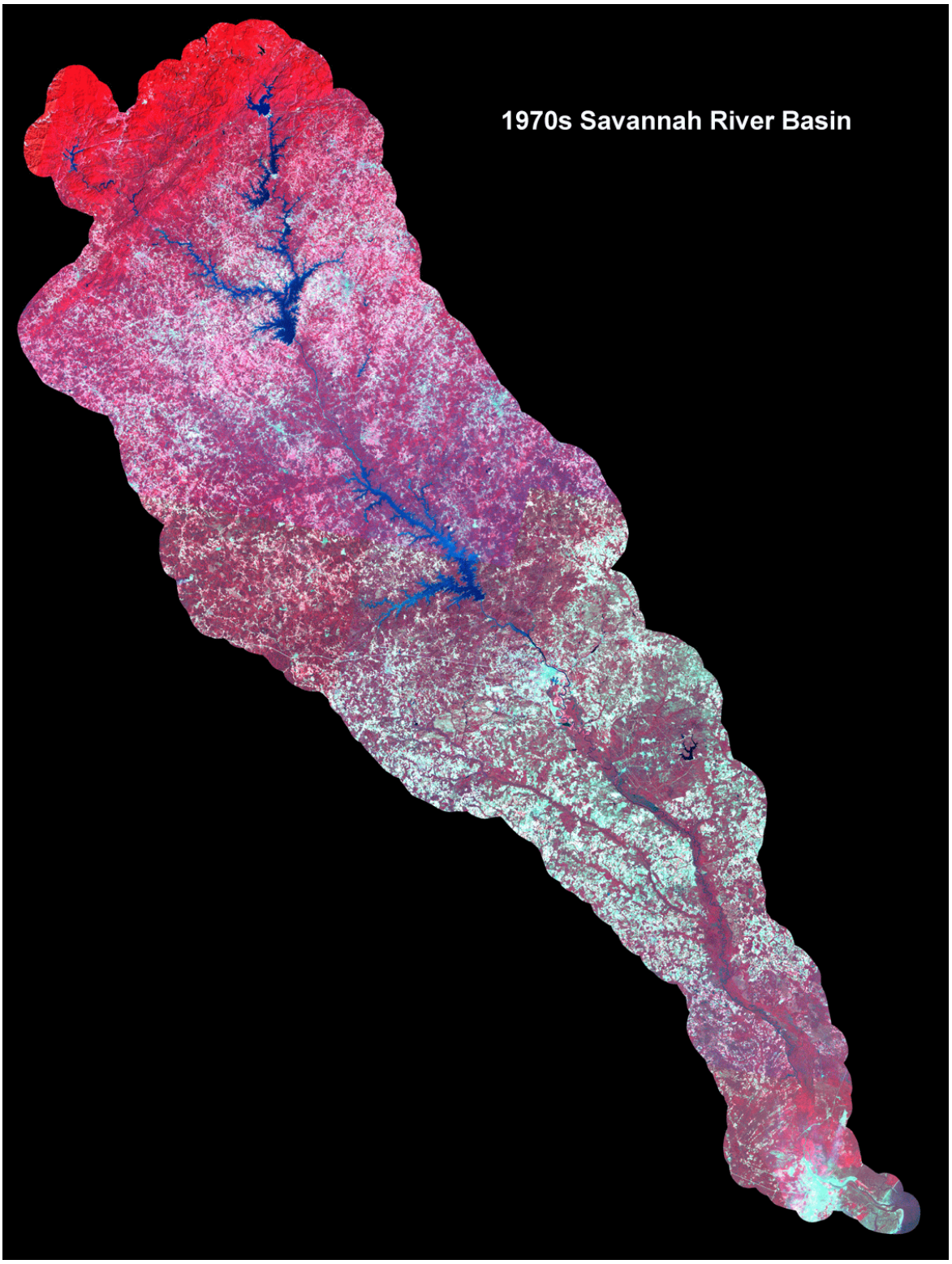

Figure 21. Mosaic of circa 1970 NALC images.

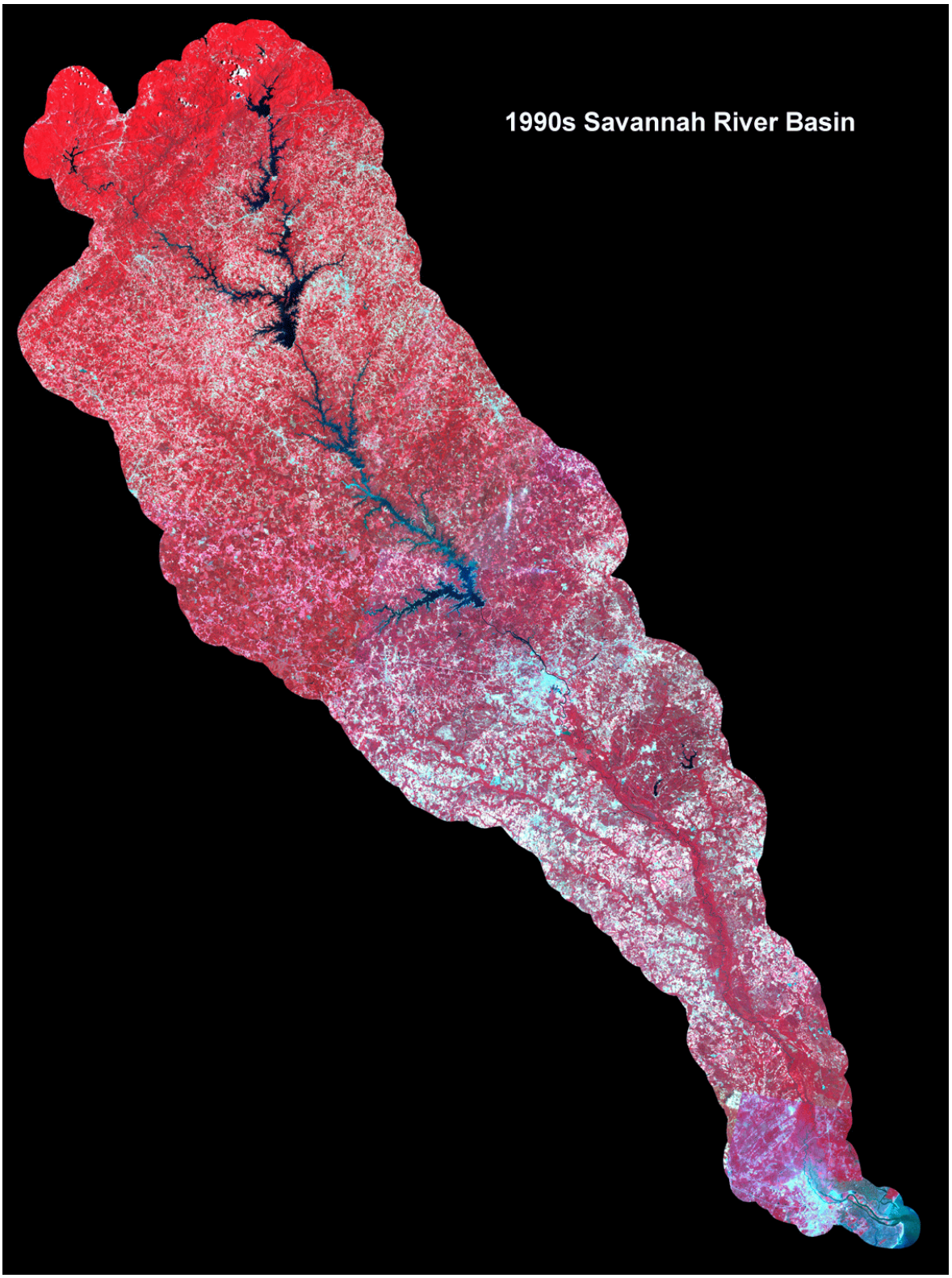

Figure 22. Mosaic of circa 1992 NALC images.

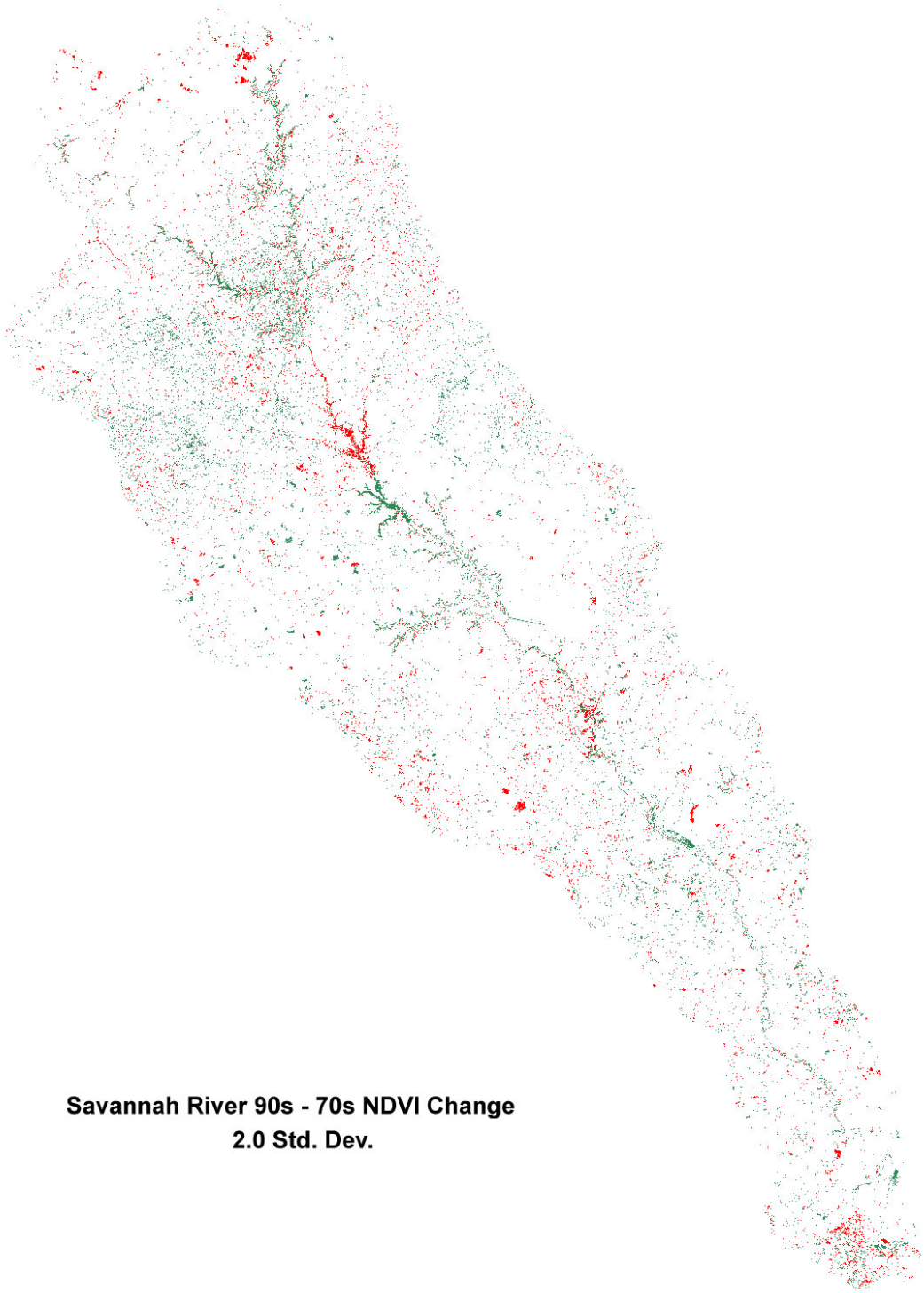

Figure 23. Gains (green) and losses (red) in vegetation, 1970s to 1990s



1970s 1990s

Savannah River Basin

Figure 24. Lake Russell was created between the 1970s and 1990s.

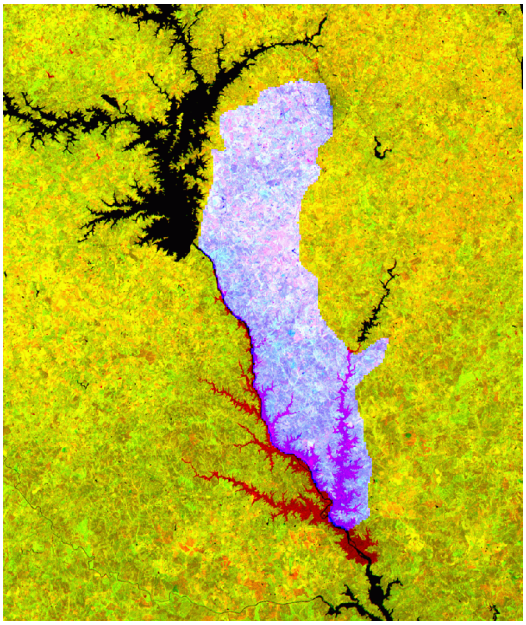

Figure 25. Land Surface Loss to Lake Russell in Subbasin #26.